
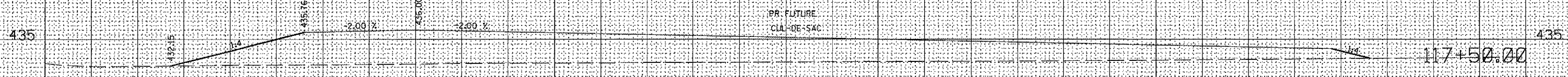
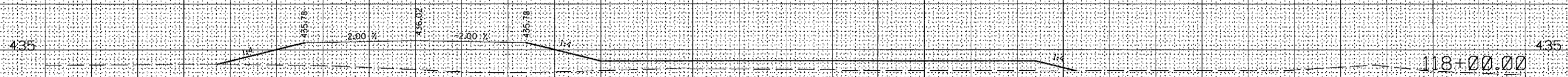


F.A.P. RTE.	SECTION	COUNTY	TOTAL SHEETS	SHEET NO.
*	**	BROWN	89	88

LA GRANGE WETLAND BANK  
 \*\* 06 WETLAND MITIGATION NO. STA. 117+00.00 TO STA. 118+00.00  
 FED. ROAD DIST. NO. ILLINOIS FED. AID PROJECT

40 35 30 25 20 15 10 5 0 5 10 15 20 25 30 35 40 45 50 55 60 65 70 75 80 85 90 95 100 105 110 115 120

DATE	
BY	
DESIGNED	
PLOTTED	
TEMPLATE	
NOTE BOOK	
AREAS	
CHECKED	
NO.	



DATE	
BY	
DESIGNED	
PLOTTED	
TEMPLATE	
NOTE BOOK	
AREAS	
CHECKED	
NO.	

PLOT DATE = 2/1/2005  
 FILE NAME = c:\p\projects\11856385\11856385\11856385.dwg  
 SCALE = 1/8" = 1' / IN.  
 REFERENCE = 0609

40 35 30 25 20 15 10 5 0 5 10 15 20 25 30 35 40 45 50 55 60 65 70 75 80 85 90 95 100 105 110 115 120