

| F.A.P. RTE. | SECTION | COUNTY | TOTAL SHEETS | SHEET NO. |
|-------------|---------|----------|--------------|-----------|
| 662 | * | SANGAMON | 18 | 1 |

* D6 MEDIAN REPAIR 2005

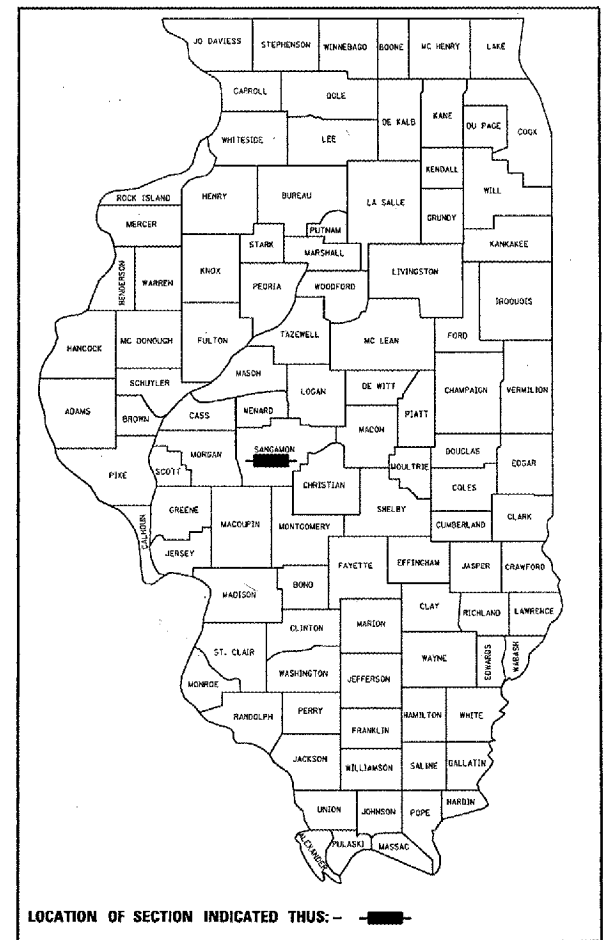
STATE OF ILLINOIS
DEPARTMENT OF TRANSPORTATION
DIVISION OF HIGHWAYS

PROPOSED HIGHWAY PLANS

FAP ROUTE 662(IL 4), 71(IL 54) & 75(IL 29)
SECTION D6 MEDIAN REPAIR 2005

SANGAMON COUNTY
C-96-514-05

D-96-509-05



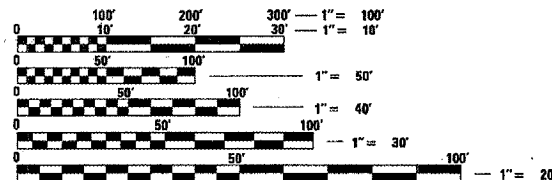
LOCATION OF SECTION INDICATED THIS: — ■ —

INDEX OF SHEETS

| | |
|---------|--|
| 1 | COVER SHEET |
| 2 | GENERAL NOTES |
| 3 - 5 | SUMMARY OF QUANTITIES |
| 6 - 7 | SCHEDULE OF QUANTITIES |
| 8 | LEGEND FOR TRAFFIC SIGNAL DETAILS |
| 9 | IL 4\BRUNS LANE PLAN SHEET LOCATION NO.1 |
| 10 - 11 | TRAFFIC SIGNAL DETECTOR LOOP DETAILS |
| 12 | IL 4\ISLES PLAN SHEET LOCATION NO.2 |
| 13 | IL 54 PLAN SHEET LOCATION NO.3 |
| 14 - 18 | IL 29 PLAN SHEET LOCATION NO.4 |

STANDARDS

- 420001 - 05
- 421001 - 01
- 421101 - 05
- 442001 - 02
- 606001 - 02
- 606301 - 02
- 701001 - 01
- 701006 - 02
- 701101 - 01
- 701106 - 01
- 701400 - 02
- 701406 - 04
- 701601 - 04
- 701701 - 04
- 702001 - 05
- 813001 - 01
- 814001
- 877001 - 02
- 878001 - 03
- 880006
- 886001
- 886006
- 701401-03



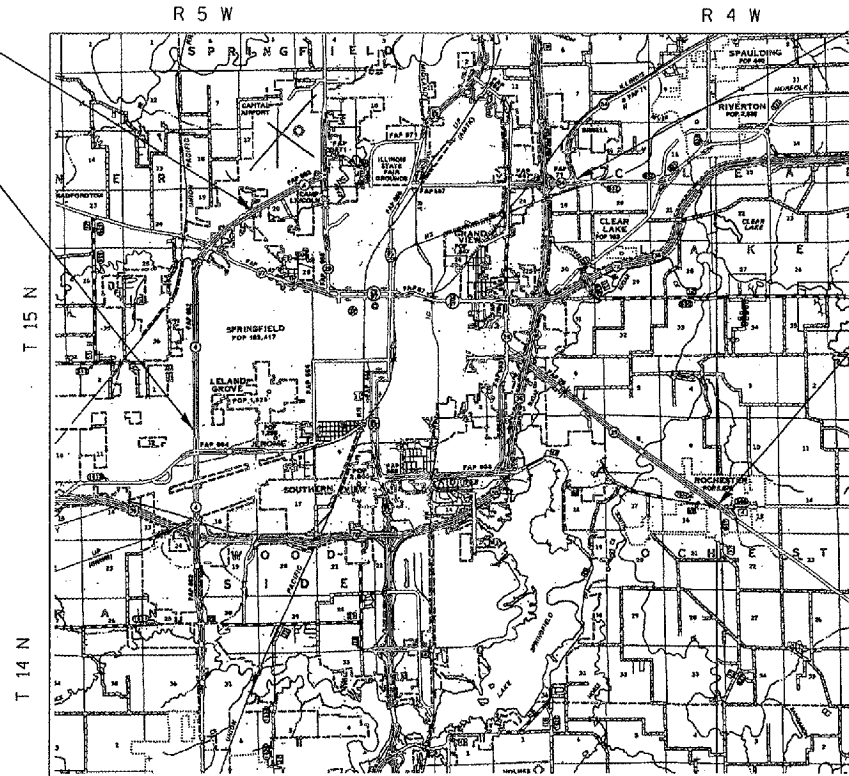
FULL SIZE PLANS HAVE BEEN PREPARED USING STANDARD ENGINEERING SCALES. REDUCED SIZED PLANS WILL NOT CONFORM TO STANDARD SCALES. IN MAKING MEASUREMENTS ON REDUCED PLANS, THE ABOVE SCALES MAY BE USED.

J.U.L.I.E.
JOINT UTILITY LOCATION INFORMATION FOR EXCAVATION
1-800-892-0123

CONTRACT NO. 72950

LOCATION NO. 1
IL 4 AT BRUNS LN IN SPRINGFIELD
(DIP CORRECTION)

LOCATION NO. 2
IL 4 AT ILES AVE IN SPRINGFIELD
STA 395+21.28 TO
STA 395+37.66
(CONC. ISLAND REPAIR)



Curb & Gutter / Median Repair / Dip Correction

LOCATION NO. 1 = 50.00 FEET = 0.009 MILES
LOCATION NO. 2 = 16.38 FEET = 0.003 MILES
LOCATION NO. 3 = 513.00 FEET = 0.097 MILES
LOCATION NO. 4 = 2341.87 FEET = 0.444 MILES
TOTAL LENGTH = 2921.25 FEET = 0.553 MILES

LOCATION NO. 3
IL 54 AT SANGAMON AVE
E OF I-55
(CONC. MEDIAN &
ISLAND REPAIR)

LOCATION NO. 4
IL 29 FROM W OF ROCKET DR
TO JOHN ST IN ROCHESTER
(CONC. MEDIAN REPAIR)

STATE OF ILLINOIS
DEPARTMENT OF TRANSPORTATION
DIVISION OF HIGHWAYS

SUBMITTED FEB 10 20 05

Christ M Reed
DISTRICT ENGINEER

March 25 20 05
Mike Hene
ENGINEER OF DESIGN AND ENVIRONMENT

March 25 20 05
Victor Madler
DIRECTOR, DIVISION OF HIGHWAYS

PRINTED BY THE AUTHORITY
OF THE STATE OF ILLINOIS

PROJECT ENGINEER: JOHN C. NEGANGARD (217) 782-6990
SENIOR SQUAD ENGINEER: VINCE J. MADONIA (217) 785-9046