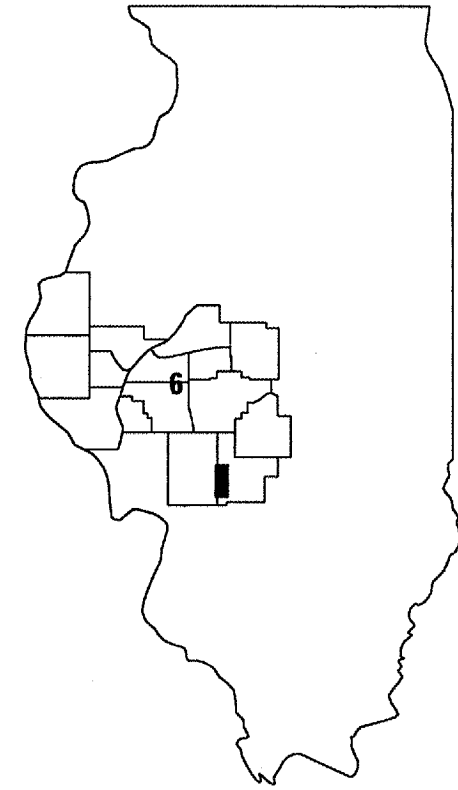


FOR INDEX OF SHEETS AND HIGHWAY
STANDARDS, SEE SHEET 2.

STATE OF ILLINOIS
DEPARTMENT OF TRANSPORTATION
DIVISION OF HIGHWAYS

**PLANS FOR PROPOSED
CONTRACT MAINTENANCE**

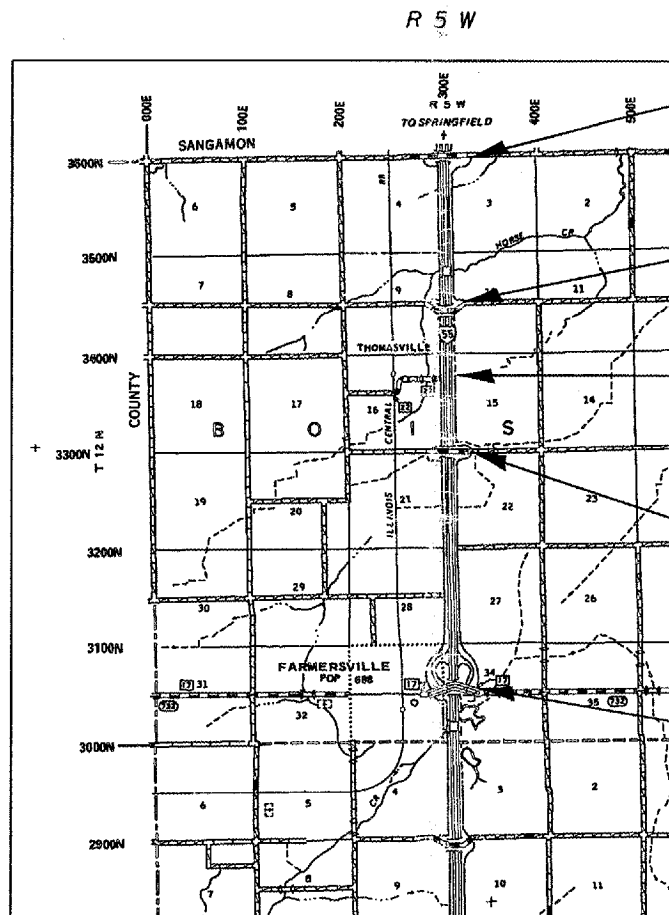
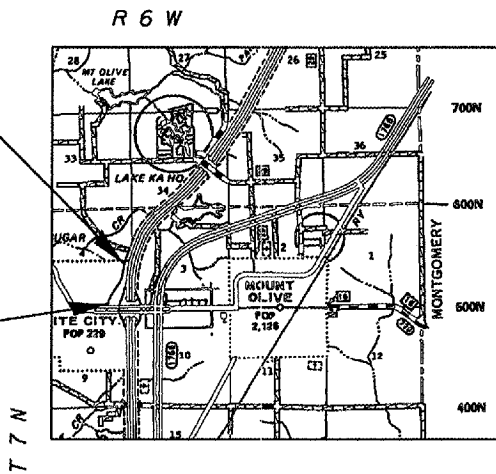
**FAI ROUTE 55 5 5.100, FAI 55 5 21.550 / (I-55WFR, I-55EFR)
SECTION (59-2WFR)Q-1/(68-5EFR)Q-2
MACOUPIN/MONTGOMERY COUNTY
C96-025-05 / D96-011-05**



LOCATION OF SECTION INDICATED THUS: ■

BEGIN SECT.
(59-2WFR)Q-1
STATION 98+84

END SECT.
(59-2WFR)Q-1
STATION 128+41.31



BEGIN SECT.
(68-5EFR)Q-2
STA. 752+20.62

BEGIN OMISSION
STA. 842+12.89

END OMISSION
STA. 874+84

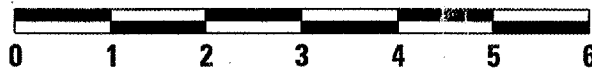
STA. EQUATION
920+81.52bk
=912+33.94ah

END SECT.
(68-5EFR)Q-2
STA. 1052+39.14

J. U. L. I. E.
JOINT UTILITY LOCATION INFORMATION FOR EXCAVATION
1-800-892-0123

DESIGN & PLANNING ENGINEER: CECIL DOWNING
PLANS & CONTRACT TECHNICIAN: TIMOTHY SHARP
PHONE: (217) 782-7743

NET LTH OF SEC



SCALE: 1" = 2 MILES

STATE OF ILLINOIS
DEPARTMENT OF TRANSPORTATION
DIVISION OF HIGHWAYS

SUBMITTED FEB. 22, 20 05

Christ H. Reed
DISTRICT ENGINEER

March 25, 20 05

Mike Hine
ENGINEER OF DESIGN AND ENVIRONMENT

March 25, 20 05

Victor Modder
DIRECTOR, DIVISION OF HIGHWAYS

CONTRACT NO. 72959