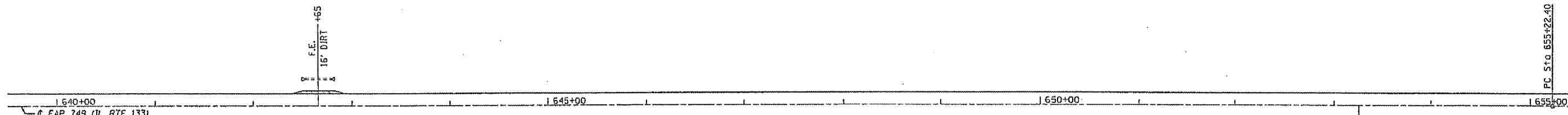

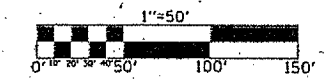



F.A.P. RTE.	SECTION	COUNTY	TOTAL SHEETS	SHEET NO.
749	122RS-3	*	54	28
STA. 640+00		TO STA. 670+00		
FED. ROAD DIST. NO.		ILLINOIS	FED. AID PROJECT	
CONTRACT NO. 90769				
* DOUGLAS, COLES & EDGAR				



 INCIDENTAL BITUMINOUS SURFACING

EXIST. CURVE DATA  
 PI STA. = 662+22.40  
 $\Delta = 14^\circ 01' 00''$  (LT)  
 $D = 0^\circ 00' 22''$   
 $R = 5,694.29'$   
 $T = 700.00'$   
 $L = 1,392.6'$   
 $E = 42.85'$   
 $S.E. = .028'/'$   
 P.C. STA. = 655+22.40  
 P.T. STA. = 669+15.40  
 ATTAIN SUPERELEVATION:  
 STA. 653+89.1 TO STA. 655+89.1  
 STA. 670+48.7 TO STA. 668+48.7



ILLINOIS DEPARTMENT OF TRANSPORTATION  
**PLAN VIEW**  
 F.A.P. ROUTE 749 (IL RTE 133)  
 SECTION 122RS-3  
 DOUGLAS, COLES & EDGAR COUNTY  
 SCALE: DATE 04/28/04 DRAWN BY: CADD CHECKED BY: