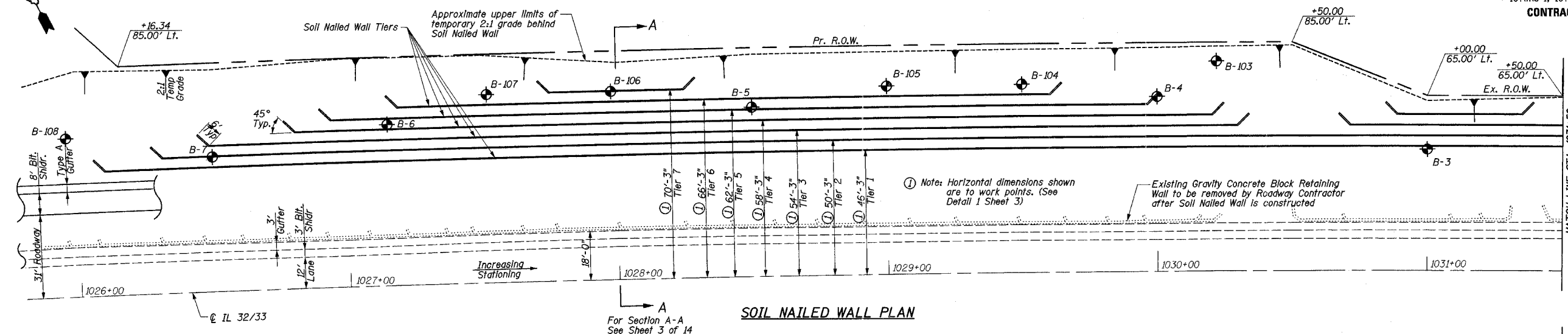


STATE OF ILLINOIS
DEPARTMENT OF TRANSPORTATION

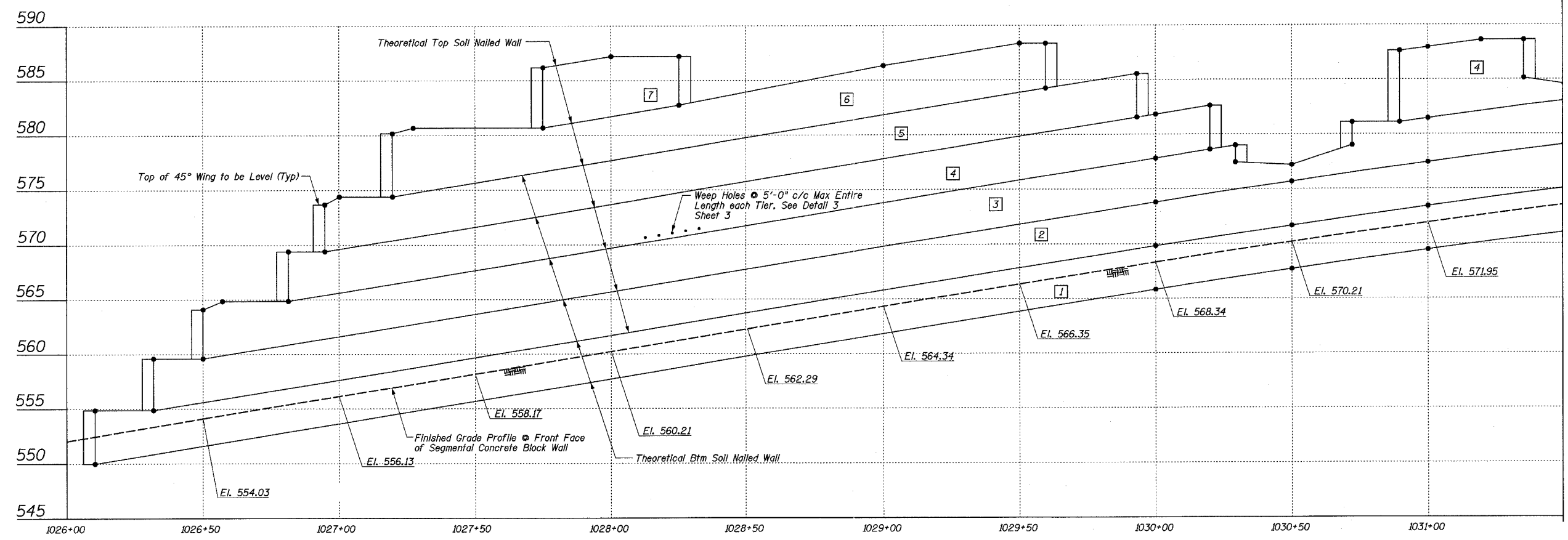
F.A.P. RTE.	SECTION	COUNTY	TOTAL SHEETS	SHEET NO.
774		EFFINGHAM	273	90
FED. ROAD DIST. NO. 7 ILLINOIS FED. AID PROJECT				
• 107WRS-1, 107BY, 107BY-1 & 107B-2				

CONTRACT NO. 94827

SHEET NO. 2
OF 14 SHEETS



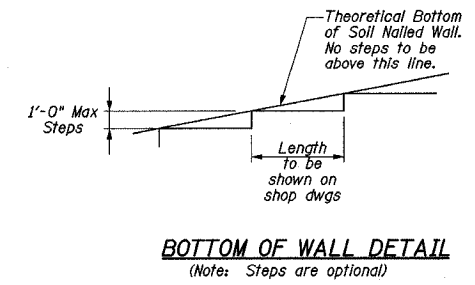
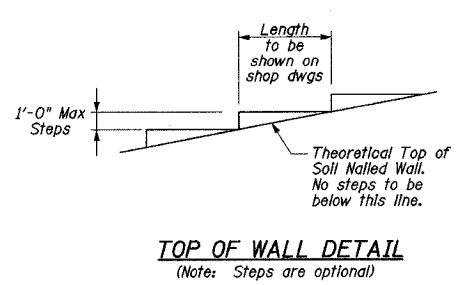
SOIL NAILED WALL PLAN



SOIL NAILED WALL ELEVATION

LEGEND

- Denotes Work Point. See Sheet 5 for Wall Elevations.
- Denotes Tier No.



BILL OF MATERIAL - SOIL NAILED WALL

ITEM	UNIT	QUANTITY
EARTH EXCAVATION (SPECIAL)	CU YD	13,527
* GEOCOMPOSITE WALL DRAIN	SQ YD	490
SOIL NAILED WALL	SQ FT	14,690

* Estimated Quantity is based on 1'-6" wide Geocomposite Wall Drain Strip at 5'-0" center to center spacing.

SOIL NAILED WALL
ILLINOIS ROUTE 32/33
F.A.P. ROUTE 774
SECTION 107 WRS-1, 107BY,
107BY-1 & 107B-2
EFFINGHAM COUNTY
RETAINING WALL
STA. 1026+03.00 LT. TO STA. 1033+86.00 LT.
STRUCTURE NUMBER 025-W008