

GENERAL NOTES

THIS SECTION SHALL BE CONSTRUCTED IN ACCORDANCE WITH THE PLANS. THE "STANDARD SPECIFICATIONS FOR ROAD AND BRIDGE CONSTRUCTION" ADOPTED JANUARY 1, 2002 AND THE SPECIAL PROVISIONS.

CONTRACTOR TO SAW-CUT ALL EXISTING PAVEMENT A DEPTH OF 1-1/2" IN ALL AREAS WHERE IT ABUTTS PROPOSED PAVEMENT. SAW CUTS SHALL BE INCLUDED IN THE UNIT PRICE FOR BITUMINOUS CONCRETE SURFACE COURSE.

ALL STATIONING REFERS TO THE CENTERLINE OF NEW CONSTRUCTION.

ANY STANDARD NUMBER LISTED SHALL BE INTERPRETED TO MEAN THE COPY OF THE STANDARD INCLUDED IN THE PLANS.

THE LOCATIONS AND/OR DEPTHS OF UNDERGROUND UTILITIES SHOWN HAVE BEEN TAKEN FROM AVAILABLE RECORD INFORMATION FURNISHED BY THE UTILITY OWNERS AND MUST BE CONSIDERED APPROXIMATE. FIELD MARKING OF FACILITIES IN CRITICAL AREAS MAY BE OBTAINED BY PROVIDING A MINIMUM OF 48 HOURS ADVANCE NOTICE TO J.U.L.I.E. @ (800) 892-0123.

AGENCIES KNOWN TO HAVE UNDERGROUND FACILITIES WITHIN THE LIMITS OF THIS IMPROVEMENT ARE LISTED ON SHEET 1 OF THESE PLANS.

THE FOLLOWING CONSTANTS WERE USED IN THE CALCULATIONS OF QUANTITIES FOR THIS PROJECT:

- BITUMINOUS CONCRETE SURFACE COURSE, SUPERPAVE, MIX D, N70 (1-1/2") -- 112 LBS./SQ. YD./INCH THICKNESS
- BITUMINOUS MATERIALS (PRIME COAT) -- 0.10 GAL./SQ. YD.
- AGGREGATE (PRIME COAT) -- 5 LBS./SQ. YD.

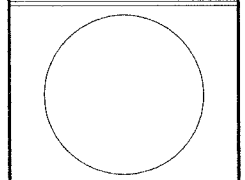
DISPOSAL OF ALL MATERIAL FROM DEMOLITION (PAVEMENT REMOVAL, ETC.) SHALL BE INCIDENTAL TO THE CONTRACT AND IN ACCORDANCE WITH ALL STATE AND LOCAL CODES.



#5 BANK SQUARE
E. ST. LOUIS, IL 62203
PH: 618.398.0890
F: 618.398.1339

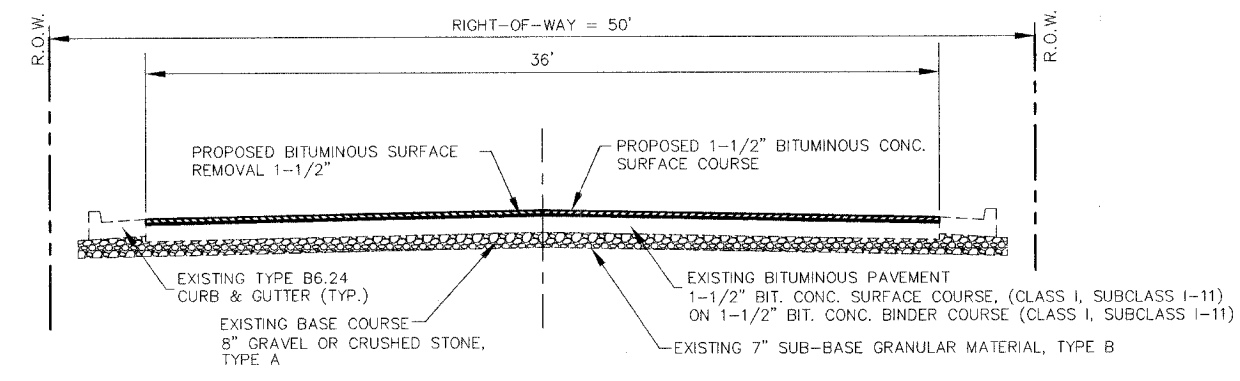
HILLSBORO, IL
MARION, IL
SPRINGFIELD, IL

CONSULTANTS



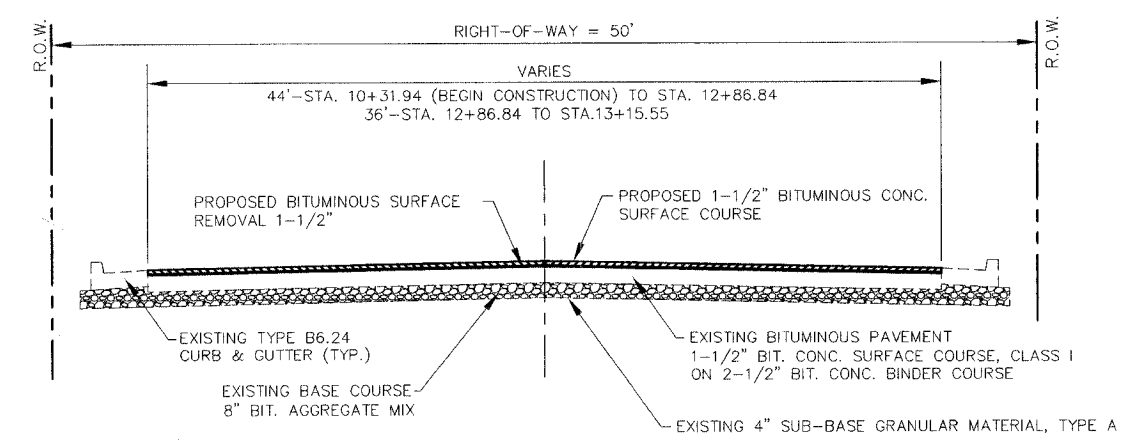
SIGNATURE _____
DATE _____
LICENSE EXPIRES _____

JEROME LANE RESURFACING
 FALLING SPRINGS ROAD
 TO NASH STREET
 VILLAGE OF CAHOKIA
 ST. CLAIR COUNTY, IL.



TYPICAL SECTION—STA. 13+15.55 TO STA. 26+51.26

NO SCALE



TYPICAL SECTION—STA. 10+31.94 TO STA. 13+15.55

NO SCALE

MIXTURE REQUIREMENTS — SUPERPAVE PROJECT

ROUTE	JEROME LANE
SECTION	02-00040-00-RS
COUNTY	ST. CLAIR
CONTRACT	97246

DESCRIPTION: JEROME LANE FROM FALLING SPRINGS ROAD TO NASH STREET
20 YR. ESAL'S: 1.65

MIXTURE USE	SURFACE
AC/PG	PG 64-22
RAP % (MAX.)	10%
DESIGN AIR VOIDS	4.0% @ Ndes=70
MIX COMPOSITION (GRADATION MIXTURE)	
FRICTION AGG	MIXTURE D

SUMMARY OF QUANTITIES

CODE NO.	ITEM	UNIT	TOTAL
44000006	BITUMINOUS SURFACE REMOVAL, 1-1/2"	SQ. YD.	8146
X4066426	BITUMINOUS CONCRETE SURFACE COURSE, SUPERPAVE, MIX D, N70 (1-1/2")	TON	684
40600100	BITUMINOUS MATERIAL (PRIME COAT)	GAL	815
40800300	AGGREGATE (PRIME COAT)	TON	21
44201859	CLASS D PATCHES, TYPE I, 18"	SQ. YD.	4.6
44201863	CLASS D PATCHES, TYPE II, 18"	SQ. YD.	41.2
44201867	CLASS D PATCHES, TYPE III, 18"	SQ. YD.	34.5
72000100	SIGN PANEL, TYPE I	SQ. FT.	6.25
78000200	THERMOPLASTIC PAVEMENT MARKING LINE, 4"	FT.	660
78000400	THERMOPLASTIC PAVEMENT MARKING LINE, 6"	FT.	315
78000600	THERMOPLASTIC PAVEMENT MARKING LINE, 12"	FT.	150
78000850	THERMOPLASTIC PAVEMENT MARKING LINE, 24"	FT.	54
78000100	THERMOPLASTIC PAVEMENT MARKING LETTERS AND SYMBOLS	SQ. FT.	61.2
70101700	TRAFFIC CONTROL AND PROTECTION	L. SUM	1
Z0048665	RAILROAD PROTECTIVE LIABILITY INSURANCE	L. SUM	1

MARK	DATE	DESCRIPTION
DESIGN:	DRAWN:	CHECK:
S.M.B.	S.D.D.	M.R.A.

SHEET TITLE
TYPICAL SECTION & GENERAL NOTES