

5A

QI054

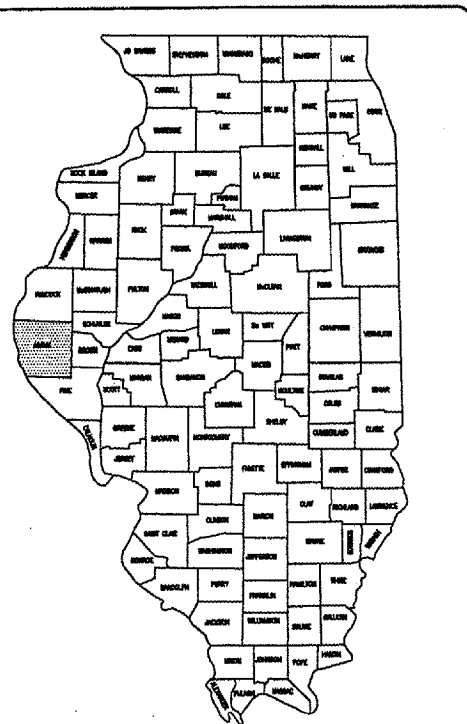
TOTAL SHEETS: 7

CONSTRUCTION PLANS FOR QUINCY REGIONAL AIRPORT - BALDWIN FIELD

QUINCY, ADAMS COUNTY, ILLINOIS REHABILITATE RUNWAY 18-36 PHASE I

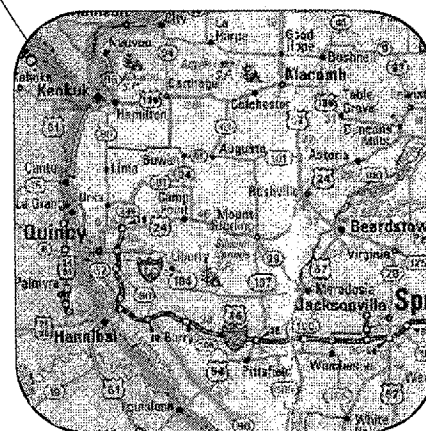
SCOPE OF WORK

THE PROJECT SCOPE CONSISTS OF THE REHABILITATION OF RUNWAY 18-36. THE PROJECT WILL INCLUDE RECONSTRUCTION OF THE CONCRETE JOINTS, REPAIR OF RANDOM CRACKS, AND REPAIR AND REPLACEMENT OF DAMAGED OR FAILED SLABS AS DESCRIBED IN THESE CONSTRUCTION PLANS.



LOCATION OF COUNTY


QUINCY REGIONAL AIRPORT



LOCATION MAP

ILL. PROJ. UIN-3336
A.I.P. PROJ. 3-17-0085-XX

LATITUDE: 39° 56' 33"
LONGITUDE: 91° 11' 40"
ELEVATION: 769.0' M.S.L.
DATE: March 4, 2005



Hanson Professional Services Inc.

Submitted by: Joseph D. Worley, P.E. ENGINEER

Date Submitted: March 4, 2005

Lics. Exp. Date: November 30, 2005

Approved: [Signature] MAYOR

Date: 3/28/05

Approved: [Signature] CITY ENGINEER

Date: 3/28/05

Approved: [Signature] AIRPORT DIRECTOR

Date: 3/28/05

REVISION	DATE	BY

QUINCY REGIONAL AIRPORT
BALDWIN FIELD
ADAMS COUNTY, ILLINOIS
A.I.P. PROJ.: 3-17-0085-XX
ILL. PROJ.: UIN-3336



ILL. Project No.	Eligible \$	Scale	Date	LAYOUT	DATE	REVIEWED	DATE
82405CRKD	N/A	N/A		DAK	1/17/05	DAK	1/17/05
				JDW	3/2/05		

HANSON
Hanson Professional Services Inc.
1020 S. State St.
Springfield, Illinois 62703-2886
Offices Nationwide

REHABILITATE
RUNWAY 18-36
COVER SHEET