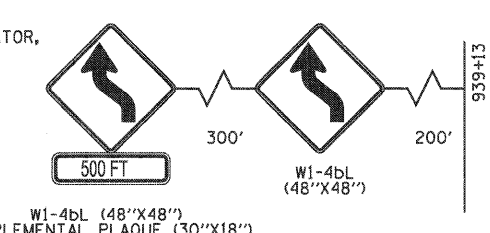
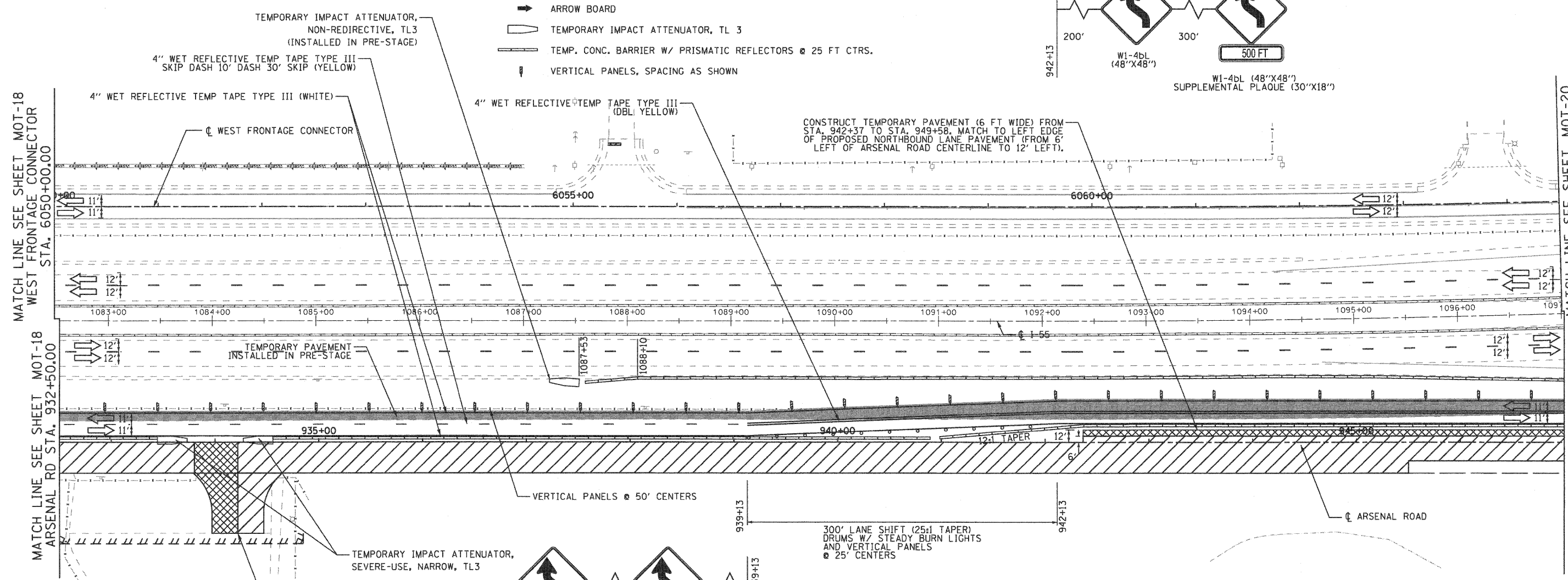
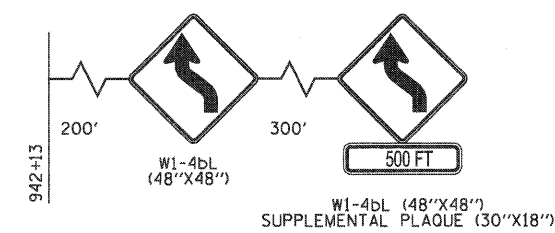




- MAINTENANCE OF TRAFFIC LEGEND**
- WORK ZONE (CURRENT STAGE)
 - WORK ZONE (CONTD. FROM PREVIOUS STAGE)
 - DIRECTION OF TRAFFIC
 - PLASTIC DRUMS, SPACING AS SHOWN
 - TEMPORARY PAVEMENT (INSTALLED IN CURRENT STAGE)
 - TEMPORARY PAVEMENT (INSTALLED IN PREVIOUS STAGE)
 - ARROW BOARD
 - TEMPORARY IMPACT ATTENUATOR, TL 3
 - TEMP. CONC. BARRIER W/ PRISMATIC REFLECTORS @ 25 FT CTRS.
 - VERTICAL PANELS, SPACING AS SHOWN

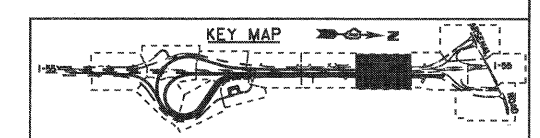


NOTE

1. MAINTAIN DRIVEWAY ACCESS DURING CONSTRUCTION. COMPLETE CONSTRUCTION OF DRIVEWAY USING TEMPORARY HMA PAVEMENT TO MATCH PROPOSED PAVEMENT ELEVATIONS (SEE TS-2 FOR TEMPORARY PAVEMENT DESIGN). TEMPORARY PAVEMENT ON ALL DRIVEWAYS ON ARSENAL ROAD SHALL BE COMPLETED CONCURRENTLY USING NIGHT-TIME CLOSURE PRIOR TO IMPLEMENTATION OF STAGE 2. COMPLETE CONSTRUCTION OF DRIVEWAY AND PROPOSED ARSENAL ROAD PAVEMENT PER STD. 701431-05 IN STAGE 4.

CONTRACTOR SHALL MAINTAIN DRIVEWAY ACCESS DURING CONSTRUCTION. PROVIDE CONSTRUCTION SIGNS PER DISTRICT 1 STANDARD TC-10. SEE NOTE 1.

EJM ENGINEERING, INC.
411 South Wells Street Suite 800
Chicago, Illinois 60607



FILE NAME = ...N0168F12-SHT-STAGING110.dgn	USER NAME = gra1	DESIGNED - GR	REVISED -	STATE OF ILLINOIS DEPARTMENT OF TRANSPORTATION	MAINTENANCE OF TRAFFIC STAGE 1		F.A.I. RTE. 55	SECTION 99-2HB-2B-1	COUNTY WILL	TOTAL SHEETS 756	SHEET NO. 105	
PLOT SCALE = 1/8"=1'	CHECKED - RY	REVISIED -	REVISIED -		SCALE: 1"=50'	SHEET NO. 9 OF 13 SHEETS	STA. TO STA.	CONTRACT NO. 60F12				
PLOT DATE = 2/2/2011	DATE - 02/04/2011	REVISIED -	REVISIED -		FED. ROAD DIST. NO. 1 ILLINOIS FED. AID PROJECT							
FINAL												