











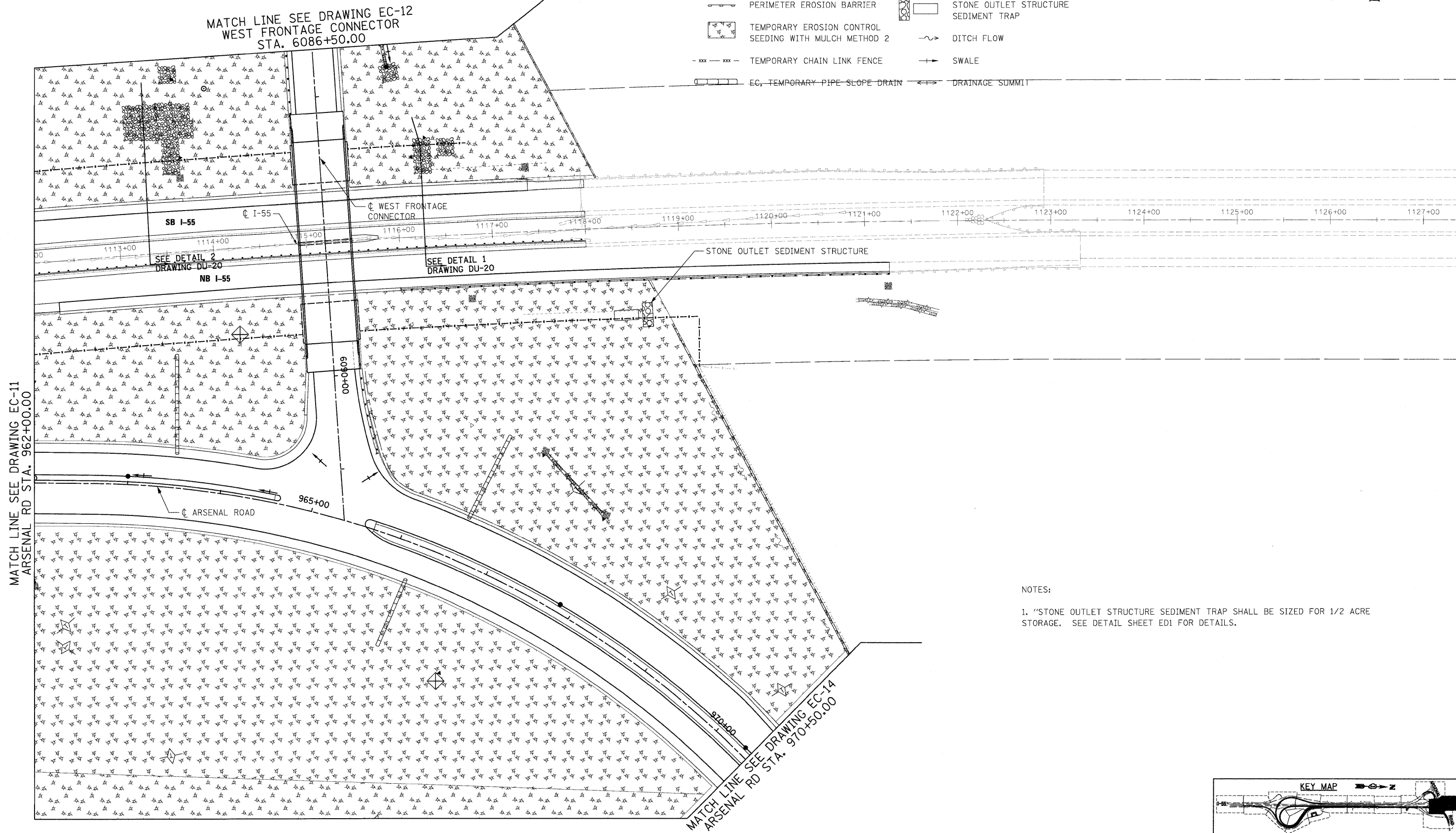


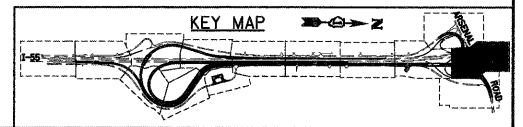
EROSION CONTROL LEGEND

-  INLET AND PIPE PROTECTION
-  TEMPORARY DITCH CHECK
-  PERIMETER EROSION BARRIER
-  TEMPORARY EROSION CONTROL SEEDING WITH MULCH METHOD 2
-  TEMPORARY CHAIN LINK FENCE
-  EC, TEMPORARY PIPE SLOPE DRAIN
-  IF INLET FILTER
-  STABILIZED CONSTRUCTION ENTRANCE
-  STONE OUTLET STRUCTURE SEDIMENT TRAP
-  DITCH FLOW
-  SWALE
-  DRAINAGE SUMMIT



NOTES:

1. "STONE OUTLET STRUCTURE SEDIMENT TRAP SHALL BE SIZED FOR 1/2 ACRE STORAGE. SEE DETAIL SHEET ED1 FOR DETAILS.



McDonough Associates Inc.
 Engineers / Architects
 130 East Randolph Street, Chicago, Illinois 60601

FILE NAME = D:\60\F12-SHT-EROS23.dgn
 USER NAME = TKJuegel
 PLOT SCALE = 1/8"=1'-0"
 PLOT DATE = 2/3/2011

DESIGNED - JCL	REVISED -
DRAWN - JCL	REVISED -
CHECKED - DLT	REVISED -
DATE - 2/4/11	REVISED -

**STATE OF ILLINOIS
DEPARTMENT OF TRANSPORTATION**

EROSION AND SEDIMENT CONTROL PLAN

SCALE: 1"=50' SHEET NO. 13 OF 15 SHEETS STA. TO STA.

F.A.T. RTE.	SECTION	COUNTY	TOTAL SHEETS	SHEET NO.
55	99-2HB-2B-1	WILL	756	162
FED. ROAD DIST. NO. 1 ILLINOIS FED. AID PROJECT			CONTRACT NO. 60F12	