
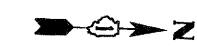


VERIFIED UTILITY INFORMATION - SUE QUALITY LEVEL A

CONFLICT NO.	SIZE / TYPE	NORTHING	EASTING	STATION	OFFSET	TOP OF UTILITY	EXISTING CUT	REFERENCE GROUND ELEV.	COMMENTS
MG10	30" STEEL MAIN	1727516.1090	1022768.1740	1085+02.07	168.74 RT.	541.05	5.76'	546.81	MIDWEST GAS - (NO CASING)
MG11	30" STEEL MAIN	1728017.8020	1022754.4680	1090+03.95	169.07 RT.	546.00	7.50'	553.50	MIDWEST GAS - (NO CASING)
MG12	30" STEEL MAIN	1728516.9850	1022733.09260	1095+00.80	163.98 RT.	545.52	9.66'	555.18	MIDWEST GAS - (NO CASING)
NC8	-	1727749.2832	1022436.8051	1087+44.42	155.98 LT.	-	2.0'	541.13	NICOR - HOLE FULL OF WATER
NC9	-	1728584.4260	1022413.6060	1095+83.24	151.97 LT.	-	6.0'	550.56	NICOR - HOLE FULL OF WATER



**LEGEND**

●	CONFLICT # (SUE QUALITY LEVEL A)
—T—	EXISTING UNDERGROUND TELEPHONE
—W—	EXISTING UNDERGROUND WATER
—E—	EXISTING UNDERGROUND ELECTRIC
—G—	EXISTING UNDERGROUND GAS
—CTV—	EXISTING UNDERGROUND CABLE TV
—FO—	EXISTING UNDERGROUND FIBER OPTIC

- NOTES:**
- HORIZONTAL CONTROL, VERTICAL CONTROL, CENTERLINE ALIGNMENT, AND TOPOGRAPHIC FEATURES WERE SUPPLIED BY ILLINOIS DEPARTMENT OF TRANSPORTATION, CONTRACT NUMBER 60C31, DATED NOVEMBER 20, 2008.
  - COMCAST DOES NOT HAVE ANY UNDERGROUND FACILITIES WITHIN THE PROJECT LIMITS.
  - UNKNOWN FIBER OPTIC LINE WAS DISCOVERED IN THE FIELD. IT IS ASSUMED TO BE LEVEL 3 COMMUNICATION. AS OF JANUARY 9, 2008, ASE HAS NOT RECEIVED LEVEL 3 COMMUNICATION UTILITY MAPS. THEREFORE, THE UNKNOWN FIBER OPTIC SHOWN BASED ON FIELD EVIDENCE.
  - AT LOCATIONS NC2, NC3, AND NC 9, ELEVATIONS WERE NOT LEVELLED AS NO UTILITY WAS FOUND.
  - LOCATION NC5 WAS NOT LOCATED SINCE PIPE WAS CONFIRMED NOT TO EXIST BY NICOR.

STATE OF ILLINOIS )  
 COUNTY OF COOK ) S.S.

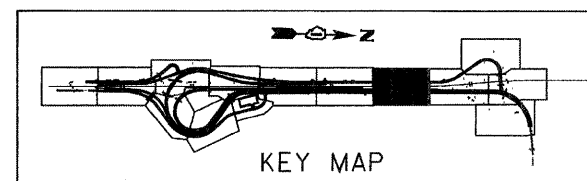
UTILITY(IES) SHOWN HEREON HAVE BEEN INVESTIGATED BY ASE IN ACCORDANCE WITH SUE INDUSTRY STANDARDS QUALITY LEVEL A (QLA). ALL OTHER INFORMATION SHOWN HAS BEEN PROVIDED BY OTHERS.

FIELD WORK WAS PERFORMED BETWEEN THE 9TH OF JUNE AND 6TH DAY OF JULY, A.D., 2009.

IN WITNESS WHEREOF, I HAVE HEREUNTO SET MY HAND AND SEAL THIS 10TH DAY OF JULY A.D., 2009. CHICAGO, IL.



*Steven M. Rienks*  
 STEVEN M. RIENKS - ILLINOIS PROFESSIONAL ENGINEER NUMBER 62-044619  
 MY LICENSE EXPIRES 11/30/2009



**AMERICAN**  
 SURVEYING & ENGINEERING P.C.  
 SURVEYORS - ENGINEERS  
 GEODESISTS - MAPPING SCIENTISTS

Chicago 773-444-0800 / Fax 773-444-0808  
 Dixon 815-288-6231 / Fax 815-288-6277  
 Aurora 603-897-4105 / Fax 630-897-4121  
 Illinois Professional Design Firm No. 184-003192

FILE NAME =	USER NAME =	DESIGNED -	REVISED -	<b>STATE OF ILLINOIS DEPARTMENT OF TRANSPORTATION</b>	<b>SUE INVESTIGATION OF UNDERGROUND UTILITIES</b>				F.A.I. RTE. 55	SECTION 99-2HB-2-R	COUNTY WILL	TOTAL SHEETS 756	SHEET NO. 236
#FILE#	PLOT SCALE = 1"=50'	DRAWN -	REVISED -		SCALE:	SHEET NO.	OF	SHEETS	STA.	TO STA.	CONTRACT NO. 60C31		
	PLOT DATE = 1/16/2009	CHECKED -	REVISED -								ILLINOIS FED. AID PROJECT		
		DATE -	REVISED -										