




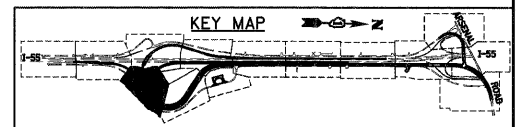
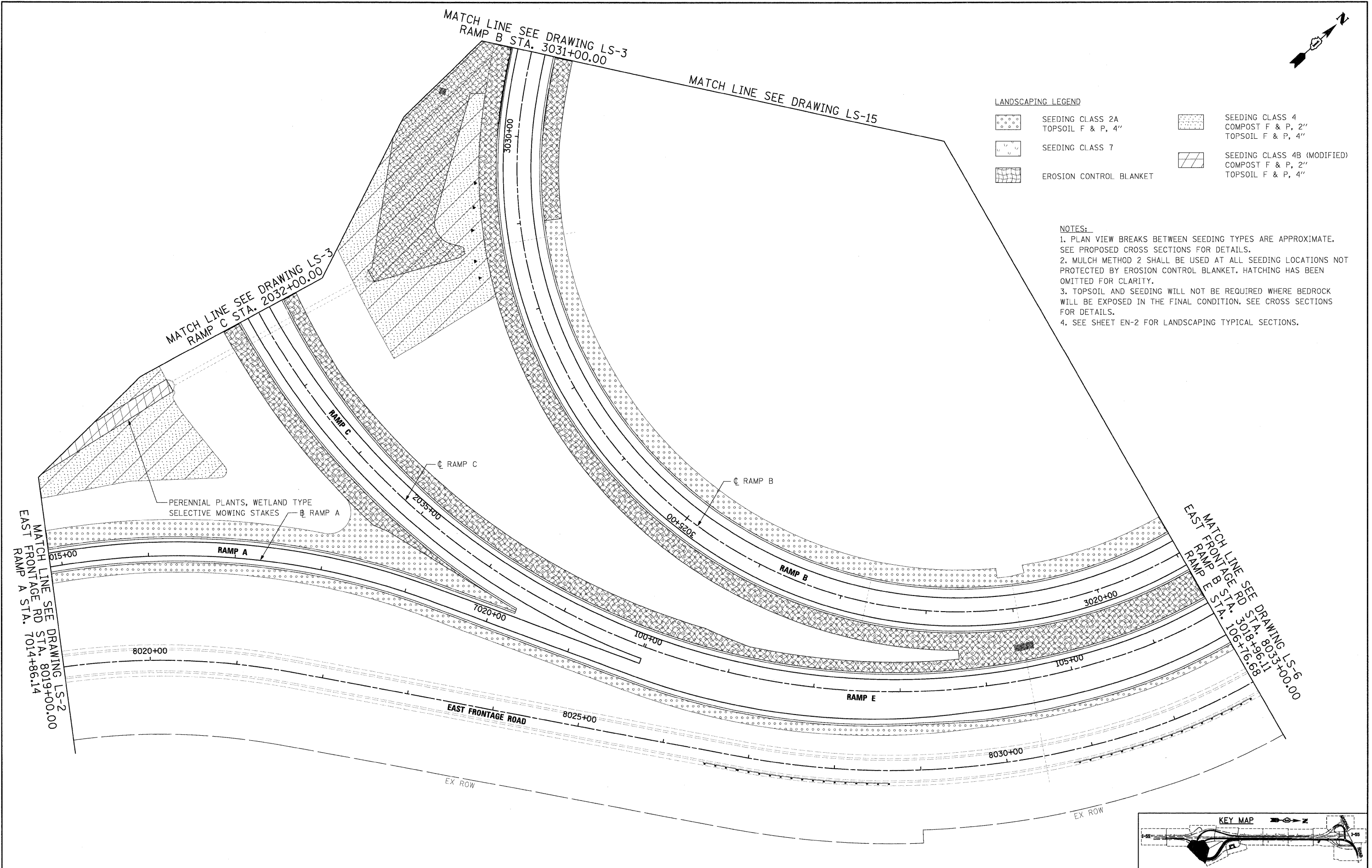


LANDSCAPING LEGEND

-  SEEDING CLASS 2A
TOPSOIL F & P, 4"
-  SEEDING CLASS 4
COMPOST F & P, 2"
TOPSOIL F & P, 4"
-  SEEDING CLASS 7
-  SEEDING CLASS 4B (MODIFIED)
COMPOST F & P, 2"
TOPSOIL F & P, 4"
-  EROSION CONTROL BLANKET

NOTES:

1. PLAN VIEW BREAKS BETWEEN SEEDING TYPES ARE APPROXIMATE. SEE PROPOSED CROSS SECTIONS FOR DETAILS.
2. MULCH METHOD 2 SHALL BE USED AT ALL SEEDING LOCATIONS NOT PROTECTED BY EROSION CONTROL BLANKET. HATCHING HAS BEEN OMITTED FOR CLARITY.
3. TOPSOIL AND SEEDING WILL NOT BE REQUIRED WHERE BEDROCK WILL BE EXPOSED IN THE FINAL CONDITION. SEE CROSS SECTIONS FOR DETAILS.
4. SEE SHEET EN-2 FOR LANDSCAPING TYPICAL SECTIONS.



McDonough Associates Inc.
 Engineers / Architects
 130 East Randolph Street, Chicago, Illinois 60601

FILE NAME = D:\60F12-SH-LNDSCP24.dgn	USER NAME = TKLuegel	DESIGNED - MJT	REVISED -
		DRAWN - MJT	REVISED -
		CHECKED - DLT	REVISED -
		DATE - 2/4/11	REVISED -

**STATE OF ILLINOIS
DEPARTMENT OF TRANSPORTATION**

LANDSCAPE PLAN

SCALE: 1"=50' SHEET NO. 4 OF 15 SHEETS STA. TO STA.

F.A.I. RTE. 55	SECTION 99-2HB-2B-1	COUNTY WILL	TOTAL SHEETS 756	SHEET NO. 285
FED. ROAD DIST. NO. 1			ILLINOIS FED. AID PROJECT	
CONTRACT NO. 60F12				