




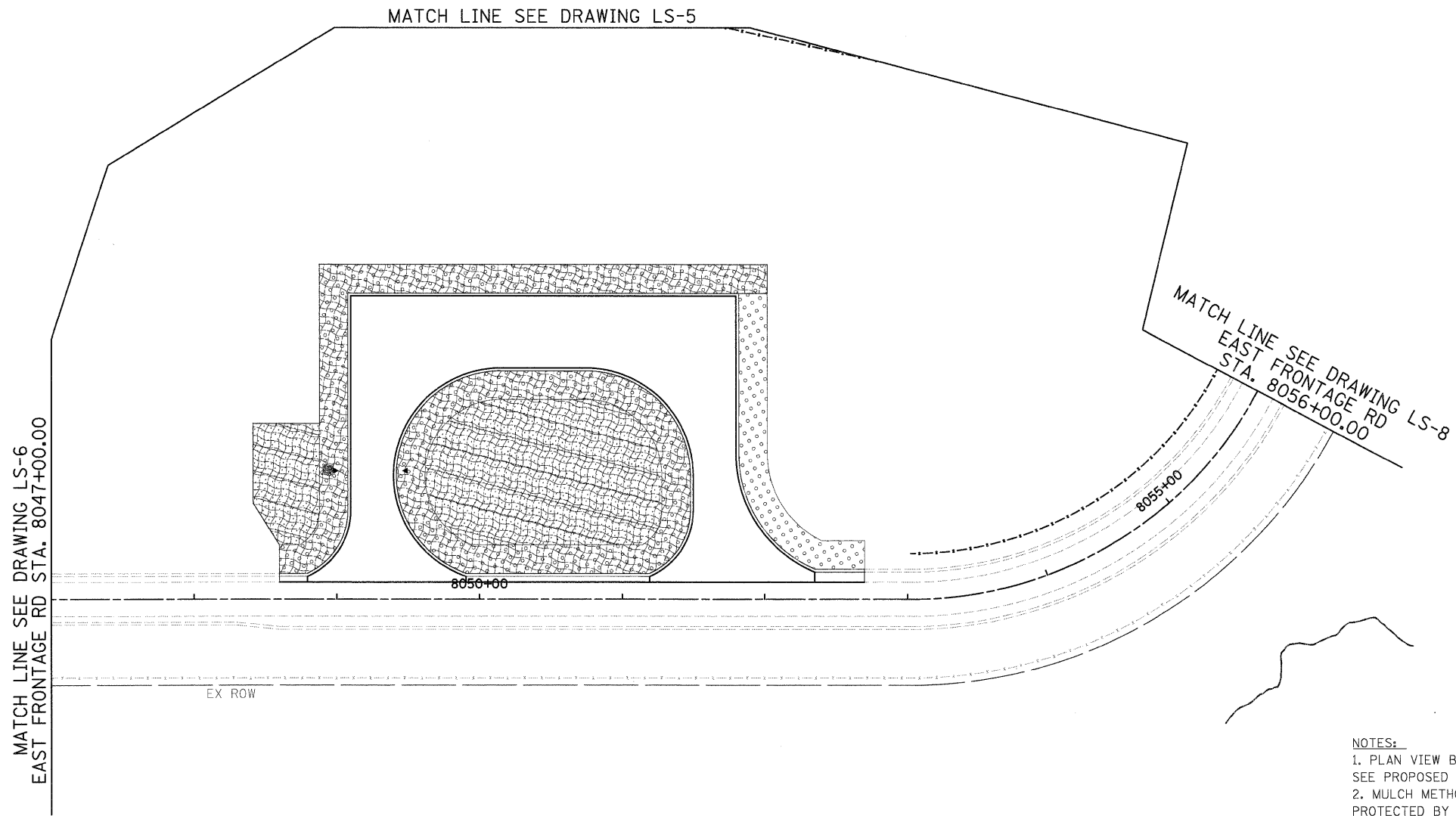


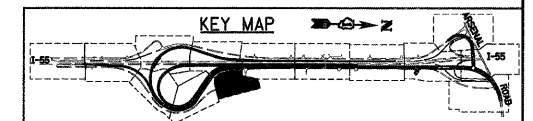
LANDSCAPING LEGEND

- |   |                                       |   |   |
|---|---------------------------------------|---|---|
|  | SEEDING CLASS 2A<br>TOPSOIL F & P, 4" |  | SEEDING CLASS 4<br>COMPOST F & P, 2"<br>TOPSOIL F & P, 4"             |
|  | SEEDING CLASS 7                       |  | SEEDING CLASS 4B (MODIFIED)<br>COMPOST F & P, 2"<br>TOPSOIL F & P, 4" |
|  | EROSION CONTROL BLANKET               |   |   |



NOTES:

1. PLAN VIEW BREAKS BETWEEN SEEDING TYPES ARE APPROXIMATE. SEE PROPOSED CROSS SECTIONS FOR DETAILS.
2. MULCH METHOD 2 SHALL BE USED AT ALL SEEDING LOCATIONS NOT PROTECTED BY EROSION CONTROL BLANKET. HATCHING HAS BEEN OMITTED FOR CLARITY.
3. TOPSOIL AND SEEDING WILL NOT BE REQUIRED WHERE BEDROCK WILL BE EXPOSED IN THE FINAL CONDITION. SEE CROSS SECTIONS FOR DETAILS.
4. SEE SHEET EN-2 FOR LANDSCAPING TYPICAL SECTIONS.



**McDonough Associates Inc.**  
 Engineers / Architects  
 130 East Randolph Street, Chicago, Illinois 60601

FILE NAME = D:\08\F12-SHT-LNDSCP07.dgn	USER NAME = TK\uegel	DESIGNED - MJT	REVISED -
		DRAWN - MJT	REVISED -
		CHECKED - DLT	REVISED -
		DATE - 2/4/11	REVISED -

**STATE OF ILLINOIS**  
**DEPARTMENT OF TRANSPORTATION**

**LANDSCAPE PLAN**  
 SCALE: 1"=50'    SHEET NO. 7 OF 15 SHEETS    STA.    TO STA.

F.A.I. RTE.	SECTION	COUNTY	TOTAL SHEETS	SHEET NO.
55	99-2HB-2B-1	WILL	756	288
CONTRACT NO. 60F12				
FED. ROAD DIST. NO. 1 ILLINOIS FED. AID PROJECT				