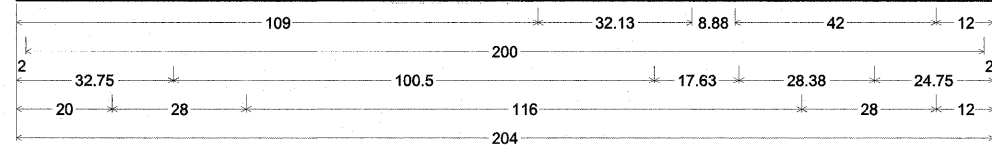
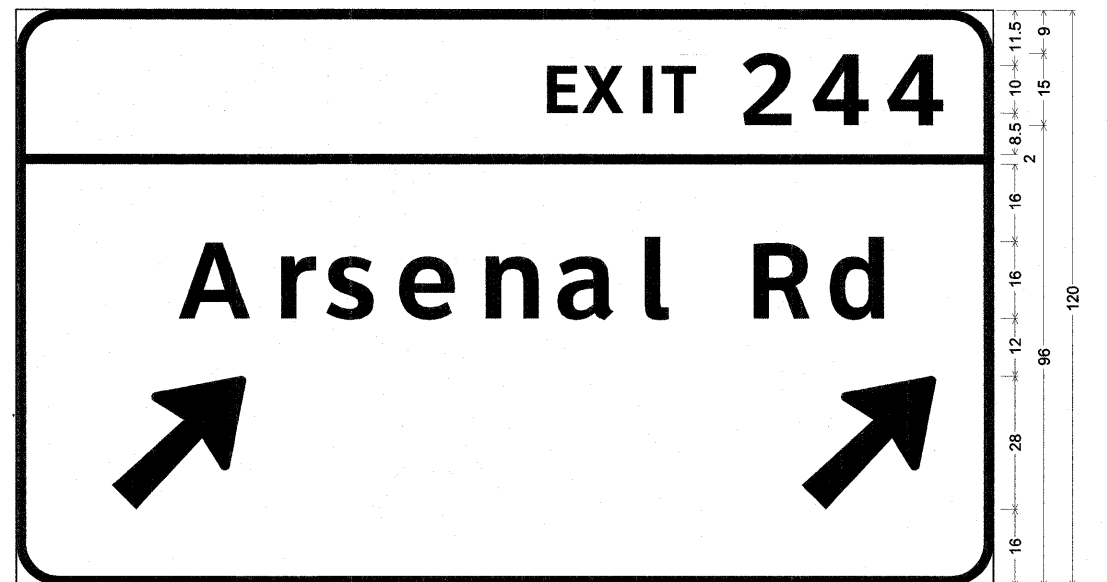


9.00" Radius, 2.00" Border, White on Green;  
 [ ] E Mod; [EXIT 247] ClearviewHwy-5-W; [Bluff Rd] ClearviewHwy-5-W;  
 [1 MILE] ClearviewHwy-5-W;  
 Table of widths and spaces.

46.25	E	6.38	X	2.13	8.63	I	2.75	2.00	3.00	T	7.25	8.88	2	10.38	4.25	4	11.75	3.50	7	10.63	16.25
2.00		140.00		2.00																	
18.13	B	12.25	5.38	5.00	4.88	10.88	4.75	7.75	3.25	7.75	17.50	12.00	4.75	11.63	18.13						
46.38	1	6.88	9.88	M	9.25	3.88	I	2.00	4.00	L	5.88	3.13	E	6.38	46.38						


**NORTH BOUND I-55 - STA 1108+63  
GROUND MOUNT**



9.00" Radius, 2.00" Border, White on Green;  
 [EXIT 244] ClearviewHwy-5-W; [Arsenal Rd] ClearviewHwy-5-W; Arrow Custom - 35.63" 45"; Arrow Custom - 35.63" 45";  
 Table of widths and spaces.

109.00	E	6.25	X	2.25	8.63	I	2.75	2.00	3.00	T	7.25	8.88	2	10.38	4.25	4	11.75	3.88	4	11.75	12.00				
2.00		200.00		2.00																					
32.75	A	15.00	4.50	r	7.38	3.38	s	10.25	4.50	e	11.75	5.50	n	11.13	5.00	a	12.00	5.00	5.13	R	17.63	12.00	4.75	11.63	24.75
20.00	2	28.00	116.00	28.00	12.00																				

**SOUTH BOUND I-55/RAMP C - STA 2002+50  
CANTILEVER**



9.00" Radius, 1.50" Border, White on Blue;  
 [ACCIDENT] ClearviewHwy-5-W; [INVESTIGATION] ClearviewHwy-5-W;  
 [SITE] ClearviewHwy-5-W; [EXIT 244] ClearviewHwy-5-W;  
 Table of widths and spaces.

28.13	A	7.50	2.00	C	6.50	2.13	C	6.50	2.50	I	1.50	3.25	D	6.50	2.88	E	5.00	2.75	N	6.63	2.38	T	5.75	28.13											
11.25	I	1.50	3.25	N	6.50	2.38	V	6.75	2.38	E	5.00	2.13	S	5.88	1.75	T	5.75	2.38	I	1.50	2.88	G	7.00	2.00	A	7.50	1.50	5.75	2.38	1.63	2.88	7.38	2.88	6.63	11.25
47.25	S	5.75	2.63	I	1.50	2.38	T	5.75	2.50	E	5.00	47.25																							
26.38	E	5.13	1.75	X	6.88	2.25	I	1.50	2.38	T	5.75																								
13.63	2	6.88	2.88	4	7.75	2.63	4	7.75	26.50																										

**SOUTH BOUND I-55 - STA 1096+28  
NORTH BOUND I-55 - ADVANCE SIGNING  
GROUND MOUNT**



6.00" Radius, 1.25" Border, White on Green;  
 [EXIT] ClearviewHwy-5-W; [244] ClearviewHwy-2-W;  
 Arrow Custom - 29.25" 45";  
 Table of widths and spaces.

36.00	E	6.25	X	2.25	8.63	I	2.75	2.00	2.88	T	7.25	28.00
16.63	2	9.25	3.50	4	11.13	2.75	4	11.00	10.00	23.13	8.63	

**NORTH BOUND I-55/RAMP A - STA 7007+49  
SOUTH BOUND I-55/RAMP C - STA 1051+69  
GROUND MOUNT**

FILE NAME = D:\60F12-SHT-SIGNCETAIL02.dgn	USER NAME = TKluegel	DESIGNED - JTF	REVISED -
PLOT SCALE = 1:1	DATE = 2/4/11	DRAWN - JTF	REVISED -
PLOT DATE = 3/8/2011		CHECKED - DLT	REVISED -
		DATE - 2/4/11	REVISED -

**STATE OF ILLINOIS  
DEPARTMENT OF TRANSPORTATION**

SIGN PANEL DETAILS			
SCALE: N.T.S.	SHEET NO. 1 OF 1 SHEETS	STA.	TO STA.

F.A.I. RTE.	SECTION	COUNTY	TOTAL SHEETS	SHEET NO.
55	99-2HB-2B-1	WILL	756	306
CONTRACT NO. 60F12				
FED. ROAD DIST. NO. 1 ILLINOIS FED. AID PROJECT				