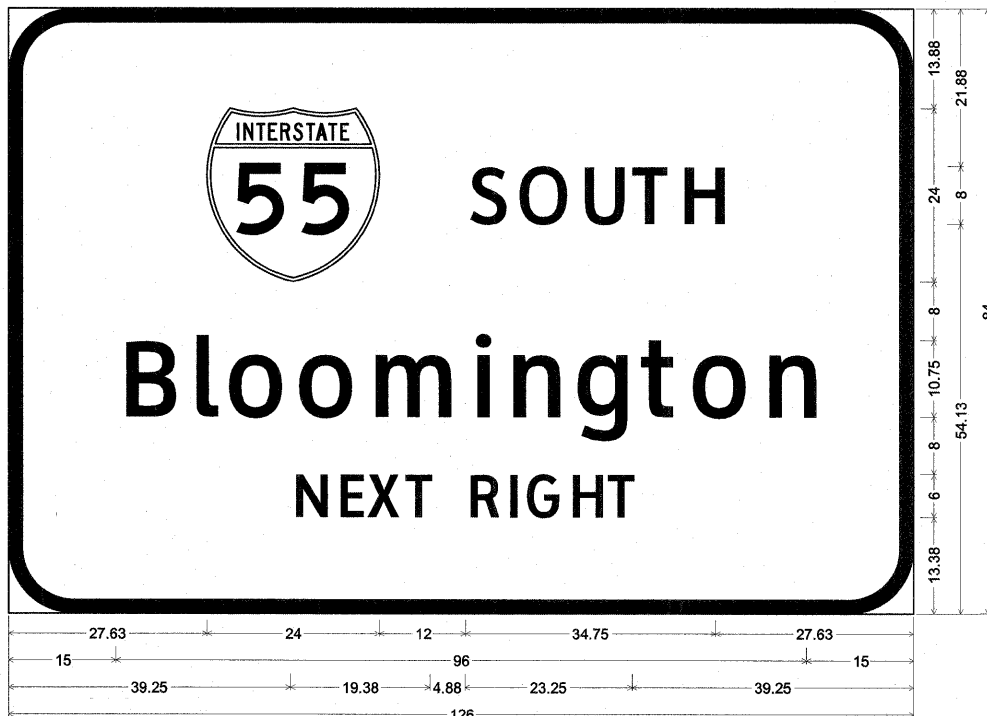


9.00" Radius, 2.00" Border, White on Green;
 [SOUTH] ClearviewHwy-3-W; [Bloomington] ClearviewHwy-3-W; [NEXT LEFT] ClearviewHwy-3-W;
 Table of widths and spaces.

27.63	24.00	12.00	5.13	1.63	6.63	2.13	5.38	1.75	5.00	1.75	5.38	27.63										
15.00	7.13	2.63	2.88	2.00	7.38	2.38	7.38	2.88	11.13	2.75	2.38	2.88	6.63	2.75	7.00	2.25	4.63	2.13	7.38	2.88	6.63	14.88
42.38	4.38	1.88	3.25	1.00	4.50	0.63	3.88	4.88	3.00	1.25	3.38	1.38	3.13	0.88	3.75	42.50						

**NORTH BOUND I-55 STA 952+24
GROUND MOUNT**



9.00" Radius, 2.00" Border, White on Green;
 [SOUTH] ClearviewHwy-3-W; [Bloomington] ClearviewHwy-3-W; [NEXT RIGHT] ClearviewHwy-3-W;
 Table of widths and spaces.

27.63	24.00	12.00	5.13	1.63	6.63	2.13	5.38	1.75	5.00	1.75	5.38	27.63										
15.00	7.13	2.63	2.88	2.00	7.38	2.38	7.38	2.88	11.13	2.75	2.38	2.88	6.63	2.75	7.00	2.25	4.63	2.13	7.38	2.88	6.63	14.88
39.25	4.38	1.75	3.38	0.88	4.50	0.75	3.75	4.88	4.00	1.50	1.00	1.50	4.63	1.50	4.13	1.25	3.75	39.25				

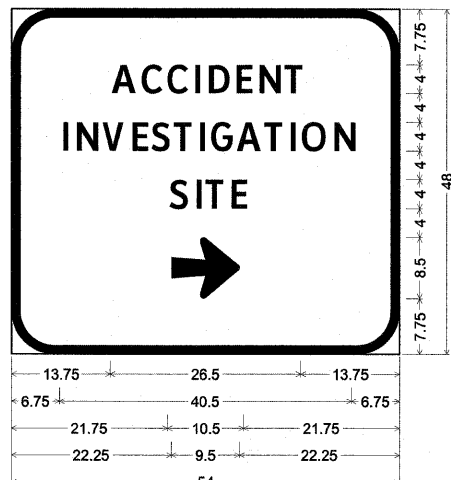
**SOUTH BOUND ARSENAL RD - STA 975+10
GROUND MOUNT**



9.00" Radius, 2.00" Border, White on Green;
 [NORTH] ClearviewHwy-3-W; [Chicago] ClearviewHwy-3-W;
 [NEXT RIGHT] ClearviewHwy-3-W;
 Table of widths and spaces.

12.25	24.00	12.00	5.88	2.13	6.63	2.13	5.25	1.25	5.13	1.63	5.38	12.38		
18.38	7.63	2.38	6.63	2.88	2.25	2.50	6.50	1.88	7.13	2.38	7.00	2.75	7.38	18.38
24.25	4.38	1.75	3.38	0.88	4.50	0.75	3.75							
4.88	4.00	1.50	1.00	1.50	4.63	1.50	4.13	1.25	3.75	24.25				

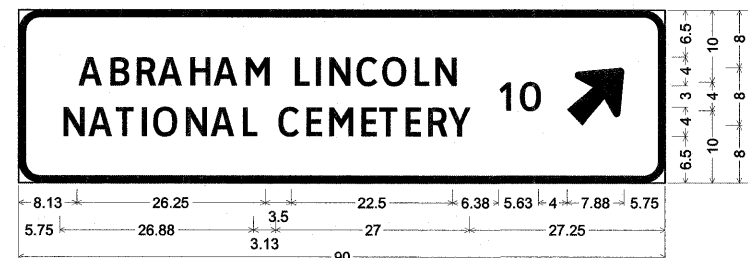
**WEST FRONTAGE CONNECTOR - STA 6086+30
GROUND MOUNT**



6.00" Radius, 1.25" Border, White on Blue;
 [ACCIDENT] ClearviewHwy-3-W;
 [INVESTIGATION] ClearviewHwy-3-W;
 [SITE] ClearviewHwy-3-W; Arrow Custom - 9.50" 0°;
 Table of widths and spaces.

13.75	3.25	0.75	2.88	0.63	2.88	0.88	0.75	1.13	2.88	1.00	2.25	1.00	2.88	0.88	2.50	13.75										
6.75	0.63	1.25	2.88	0.88	3.00	0.88	2.25	0.63	2.63	0.50	2.50	0.88	0.75	1.00	3.00	0.75	3.25	0.50	2.50	0.88	0.75	1.00	3.25	1.13	2.88	6.75
21.75	2.50	1.00	0.63	0.88	2.50	0.88	2.13	21.75																		
22.25	9.50	22.25																								

**NORTH BOUND ARSENAL RD - STA 903+18
SOUTH BOUND EAST FRONTAGE RD - STA 8053+02
GROUND MOUNT**



3.00" Radius, 1.00" Border, White on Brown;
 [ABRAHAM LINCOLN] ClearviewHwy-3-W; [NATIONAL CEMETERY] ClearviewHwy-3-W;
 [10] ClearviewHwy-3-W; Arrow Custom - 9.50" 45°;
 Table of widths and spaces.

8.13	A	3.25	0.88	B	2.63	1.00	2.63	0.63	A	3.38	0.88	H	2.63	0.88	A	3.25	0.88	M	3.25				
3.63	L	2.00	0.88	I	0.75	1.13	2.88	1.13	C	2.88	0.63	O	3.38	1.00	L	2.00	0.88	N	3.00				
6.38	1	1.50	1.13	2.88	4.00	7.88	5.75																
5.75	N	2.88	0.88	A	3.25	0.50	2.50	0.88	I	0.75	1.00	O	1.13	N	2.88	A	3.25	0.88	L	2.00			
3.13	C	2.88	0.88	E	2.13	1.00	3.25	1.25	E	2.13	0.63	T	2.50	0.88	E	2.25	0.88	R	2.75	0.50	Y	3.13	27.13

**SOUTH BOUND ARSENAL RD - STA 961+21
GROUND MOUNT**

FILE NAME =	USER NAME = TKJuegel	DESIGNED - MJT	REVISED -
D:\60F12-SHT-SIGNEDETAIL\86.dgn		DRAWN - MJT	REVISED -
	PLDT SCALE = 1:1	CHECKED - DLT	REVISED -
	PLDT DATE = 3/9/2011	DATE - 2/4/11	REVISED -

**STATE OF ILLINOIS
DEPARTMENT OF TRANSPORTATION**

SIGN PANEL DETAILS	
SCALE: N.T.S.	SHEET NO. 1 OF 1 SHEETS STA. TO STA.

F.A.I. RTE.	SECTION	COUNTY	TOTAL SHEETS	SHEET NO.
55	99-2HB-2B-1	WILL	756	310
CONTRACT NO. 60F12			FED. ROAD DIST. NO. 1 ILLINOIS FED. AID PROJECT	