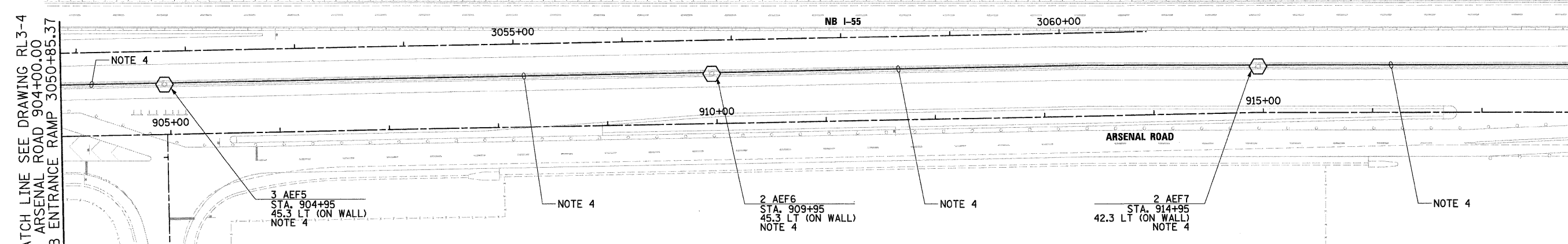
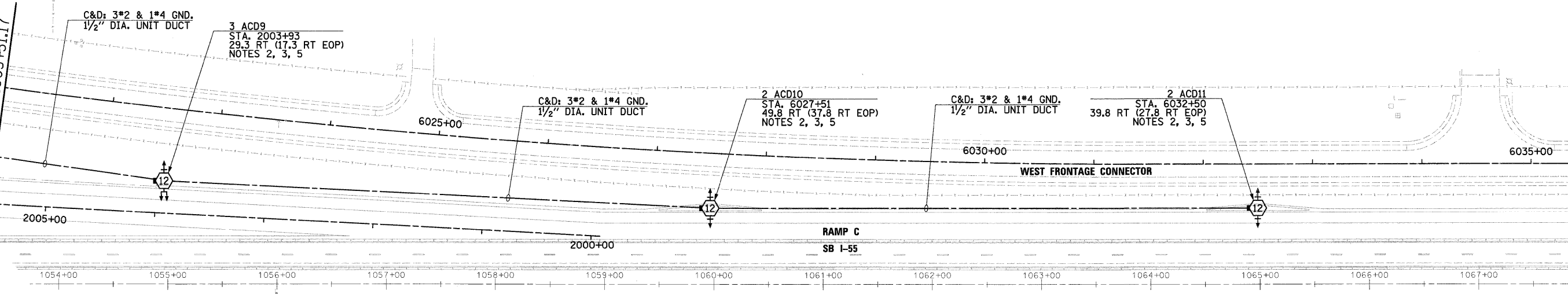


MATCH LINE SEE DRAWING RL3-4
W. FRONTAGE CONN. 6021+00.00
SB EXIT RAMP 2005+51.17

MATCH LINE SEE DRAWING RL3-6
WEST FRONTAGE
CONNECTOR 6035+50.00

MATCH LINE SEE DRAWING RL3-6
ARSENAL RD 918+00.00

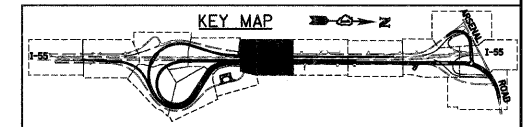


MATCH LINE SEE DRAWING RL3-4
ARSENAL ROAD 904+00.00
NB ENTRANCE RAMP 3050+85.37

LIMIT OF ELECTRICAL WORK
EAST FRONTAGE RD 8056+00.00

NOTES:

1. SEE DRAWING GE-1 FOR ELECTRICAL SYMBOL LIST AND ABBREVIATIONS. SEE DRAWING GE-2 FOR ELECTRICAL GENERAL NOTES AND SUGGESTED LIGHTING PHASING NOTES.
2. FURNISH AND INSTALL HIGH MAST LIGHT TOWER FOUNDATIONS SHOWN. INCLUDE GROUND WELLS, GROUND RODS, GROUND WIRE, ANCHOR BOLTS, AND LIGHT TOWER SERVICE PAD. SEE DRAWINGS S-2 THROUGH S-5, AND ED-9 FOR HIGH MAST LIGHT TOWER FOUNDATION DETAILS. EXCEPT FOR THE LIGHT TOWER SERVICE PAD, THIS WORK SHALL BE INCLUDED IN THE "LIGHT TOWER FOUNDATION, 54" DIAMETER" PAY ITEM.
3. SEE IDOT STANDARD DRAWINGS BE-505a, BE-505b, AND BE-505c FOR HIGH MAST LIGHT TOWER INSTALLATION DETAILS. THIS WORK SHALL BE INCLUDED IN "LIGHT TOWER, 120 FOOT MOUNTING HEIGHT, LUMINAIRE MT. - 12" PAY ITEM. SEPARATE PAYMENT WILL NOT BE MADE.
4. SEE STAGE 2 DRAWING RL2-8 FOR ADDITIONAL WORK ASSOCIATED WITH HIGH MAST TOWERS LOCATED ON RETAINING WALL.
5. SEE DRAWING ED-2 FOR CONDUIT INSTALLATION DETAILS FOR GROUND MOUNTED HIGH MAST LIGHT TOWERS.



McDonough Associates Inc.
Engineers / Architects
130 East Randolph Street, Chicago, Illinois 60601

FILE NAME = D16BF12-SHT-RL3-5.dgn	USER NAME = TK1uega1	DESIGNED - JLW	REVISED -
PLOT SCALE = 1:50	CHECKED - KMY	DRAWN - CJM	REVISED -
PLOT DATE = 2/3/2011	DATE - 2/4/11		REVISED -

**STATE OF ILLINOIS
DEPARTMENT OF TRANSPORTATION**

**I-55 AT ARSENAL ROAD
PROPOSED ROADWAY LIGHTING PLAN-STAGE 3**

SCALE: 1" = 50' SHEET NO. 5 OF 11 SHEETS STA. TO STA.

F.A.I. RTE. 55	SECTION 99-2HB-2B-1	COUNTY WILL	TOTAL SHEETS 756	SHEET NO. 375
CONTRACT NO. 60F12			ILLINOIS FED. AID PROJECT	