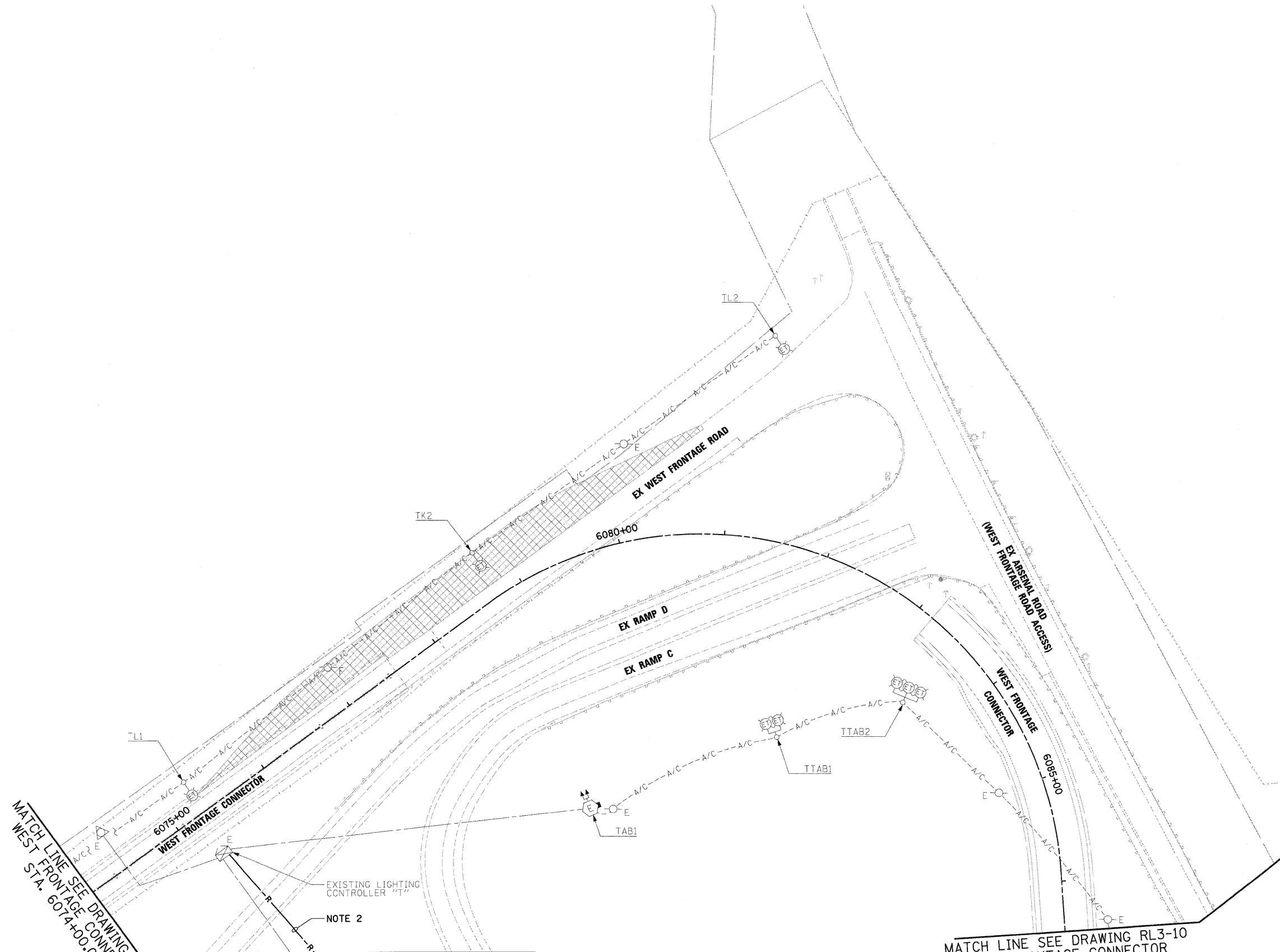


NOTES:

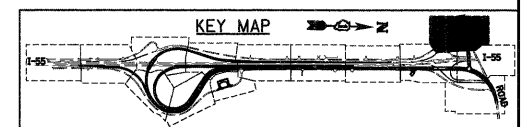
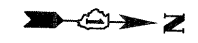

1. SEE DRAWING GE-1 FOR ELECTRICAL SYMBOL LIST AND ABBREVIATIONS. SEE DRAWING GE-2 FOR ELECTRICAL GENERAL NOTES AND SUGGESTED LIGHTING PHASING NOTES.
2. ABANDON EXISTING UNDERGROUND ELECTRIC CABLES AS SHOWN.
3. [Hatched Area Symbol] INDICATES TEMPORARY PAVEMENT INSTALLATION LIMITS. SEE MAINTENANCE OF TRAFFIC DRAWINGS FOR CONSTRUCTION STAGING INFORMATION.



MATCH LINE SEE DRAWING RL3-8
WEST FRONTAGE CONNECTOR
STA. 6074+00.00

MATCH LINE SEE DRAWING RL3-10
WEST FRONTAGE CONNECTOR
STA. 6086+50.00

EXISTING LIGHTING CONTROLLER "TK2"
NOTE 2



McDonough Associates Inc.
Engineers / Architects
130 East Randolph Street Chicago, Illinois 60601

FILE NAME = D162F12-SHT-RL3-9.dgn	USER NAME = (Kluereg)	DESIGNED - JLW	REVISED -
		DRAWN - CJM	REVISED -
	PLOT SCALE = 1:50	CHECKED - KMY	REVISED -
	PLOT DATE = 2/3/2011	DATE - 2/4/11	REVISED -

**STATE OF ILLINOIS
DEPARTMENT OF TRANSPORTATION**

**I-55 AT ARSENAL ROAD
PROPOSED ROADWAY LIGHTING PLAN-STAGE 3**

SCALE: 1" = 50' SHEET NO. 9 OF 11 SHEETS STA. TO STA.

F.A.I. RTE.	SECTION	COUNTY	TOTAL SHEETS	SHEET NO.
55	99-2HB-2B-1	WILL	756	379
				CONTRACT NO. 60F12
FED. ROAD DIST. NO. 1 [ILLINOIS] FED. AID PROJECT				