



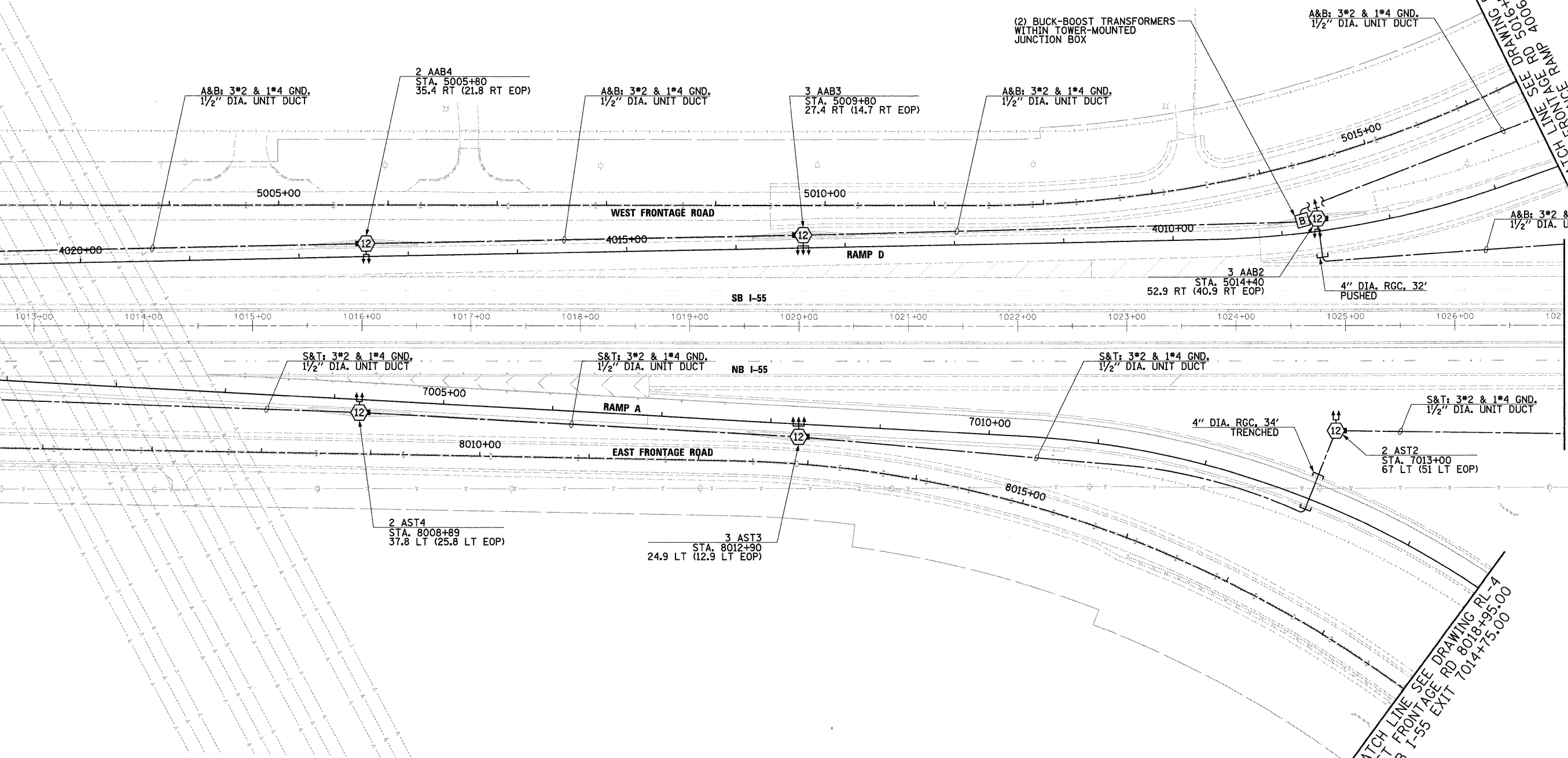
MATCH LINE SEE DRAWING RL-1  
WEST FRONTAGE RD 5002+10.00  
SB ENTRANCE RAMP 4021+8.63

MATCH LINE SEE DRAWING RL-1  
EAST FRONTAGE RD 8005+50.00  
NB I-55 EXIT 7000+16.15

MATCH LINE SEE DRAWING RL-2  
SB ENTRANCE RAMP 4006+38.90  
WEST FRONTAGE RD 5016+50.00

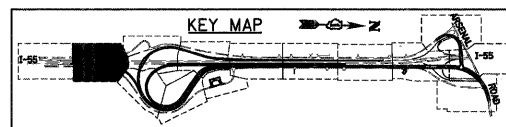

MATCH LINE SEE DRAWING RL-3  
I-55 1027+00.00

MATCH LINE SEE DRAWING RL-4  
EAST FRONTAGE RD 8018+95.00  
NB I-55 EXIT 7014+75.00



**NOTES:**

1. SEE DRAWING GE-1 FOR ELECTRICAL SYMBOL LIST AND ABBREVIATIONS.
2. SEE DRAWING S-3 FOR HIGH MAST LIGHT TOWER FOUNDATION TABLE.



**McDonough Associates Inc.**  
 Engineers / Architects  
 130 East Randolph Street, Chicago, Illinois 60601

FILE NAME = D:\B\F12-SHT-RL-2.dgn	USER NAME = TKLuegel	DESIGNED - JLW	REVISED -	<b>STATE OF ILLINOIS DEPARTMENT OF TRANSPORTATION</b>	<b>I-55 AT ARSENAL ROAD PROPOSED ROADWAY LIGHTING PLAN FINAL CONDITIONS</b>		F.A.I. RTE. 55	SECTION 99-2HB-2B-1	COUNTY WILL	TOTAL SHEETS 756	SHEET NO. 391	
	PLOT SCALE = 1:50	DRAWN - CJM	REVISED -		SCALE: 1" = 50'	SHEET NO. 2 OF 14 SHEETS	STA.	TO STA.	CONTRACT NO. 60F12			
	PLOT DATE = 2/3/2011	CHECKED - KMY	REVISED -		FED. ROAD DIST. NO. 1 ILLINOIS FED. AID PROJECT							
		DATE - 2/4/11	REVISED -									