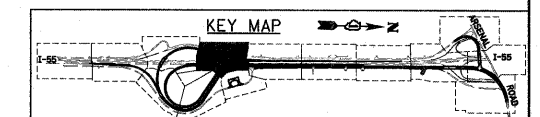

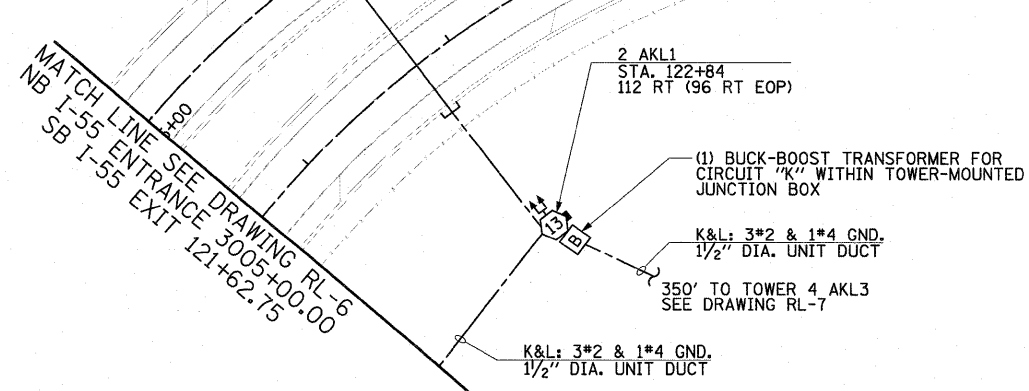
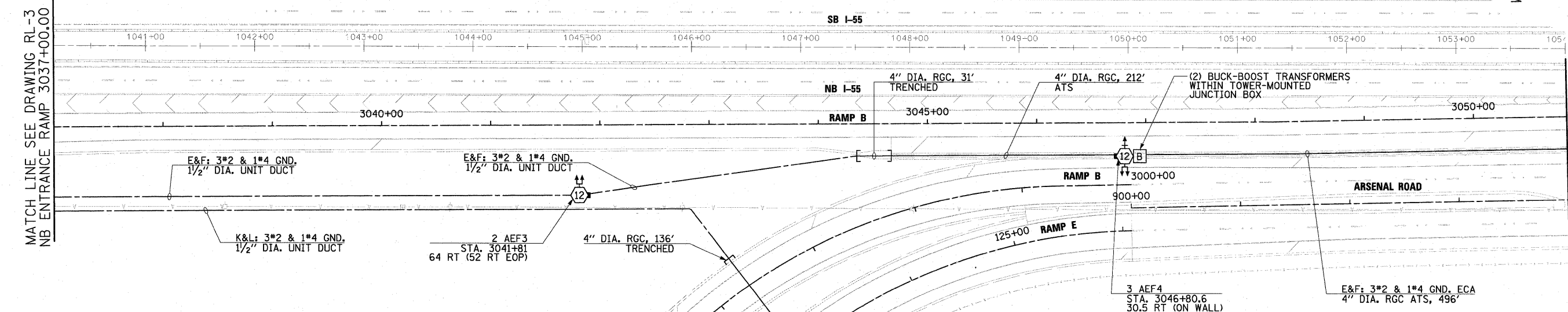
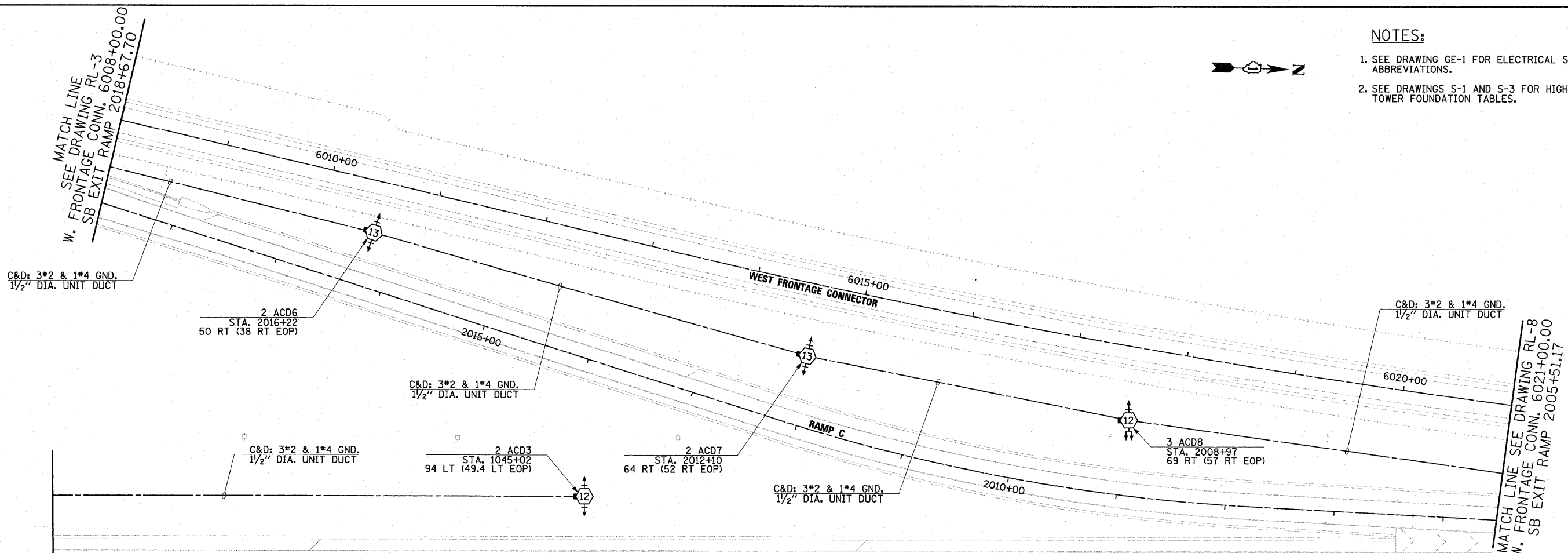
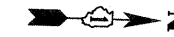


**NOTES:**

1. SEE DRAWING GE-1 FOR ELECTRICAL SYMBOL LIST AND ABBREVIATIONS.
2. SEE DRAWINGS S-1 AND S-3 FOR HIGH MAST LIGHT TOWER FOUNDATION TABLES.



**McDonough Associates Inc.**  
 Engineers / Architects  
 130 East Randolph Street, Chicago, Illinois 60601

FILE NAME =	USER NAME = TKluegel	DESIGNED - JLW	REVISED -
D:\60F12-SHT-RL-5.dgn		DRAWN - CJM	REVISED -
	PLOT SCALE = 1/8"	CHECKED - KMY	REVISED -
	PLOT DATE = 3/3/2011	DATE - 2/4/11	REVISED -

**STATE OF ILLINOIS**  
**DEPARTMENT OF TRANSPORTATION**

**I-55 AT ARSENAL ROAD**  
**PROPOSED ROADWAY LIGHTING PLAN FINAL CONDITIONS**

SCALE: 1" = 50'    SHEET NO. 5 OF 14 SHEETS    STA.    TO STA.

F.A.I. RTE.	SECTION	COUNTY	TOTAL SHEETS	SHEET NO.
55	99-2HB-2B-1	WILL	756	394
CONTRACT NO. 60F12				

FED. ROAD DIST. NO. 1 ILLINOIS FED. AID PROJECT