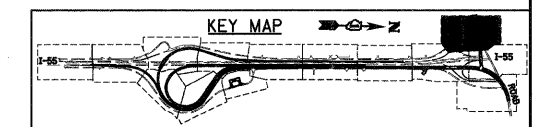
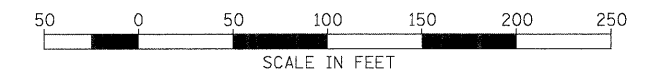
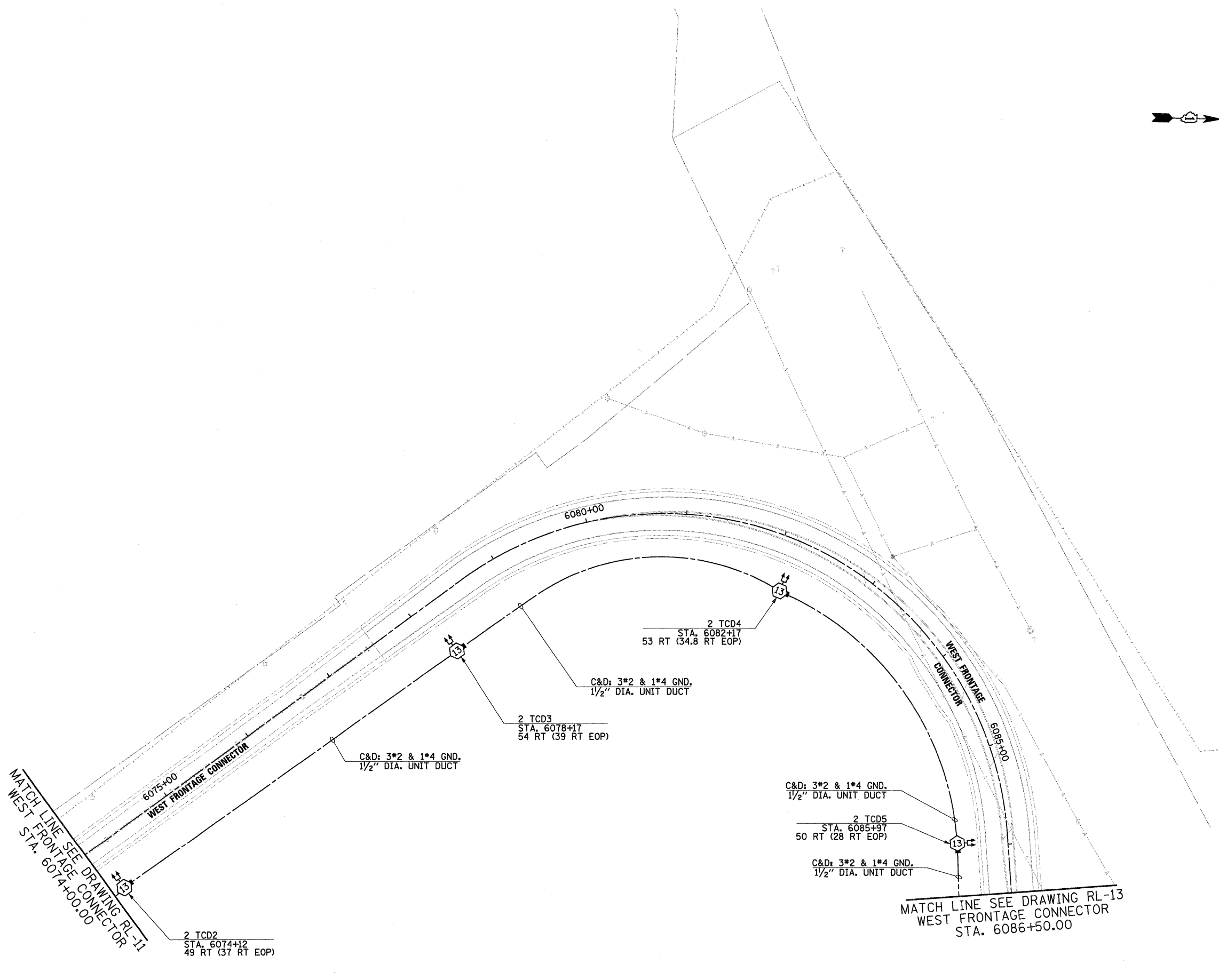
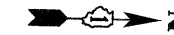


NOTES:

1. SEE DRAWING GE-1 FOR ELECTRICAL SYMBOL LIST AND ABBREVIATIONS.
2. SEE DRAWING S-3 FOR HIGH MAST LIGHT TOWER FOUNDATION TABLE.



McDonough Associates Inc.
 Engineers / Architects
 130 East Randolph Street, Chicago, Illinois 60601

FILE NAME = D:\60F12-SHT-RL-12.dgn	USER NAME = TK1uege1	DESIGNED - JLW	REVISED -
PLOT SCALE = 1:50	CHECKED - KMY	DRAWN - CJM	REVISED -
PLOT DATE = 2/3/2011	DATE - 2/4/11		REVISED -

STATE OF ILLINOIS
DEPARTMENT OF TRANSPORTATION

I-55 AT ARSENAL ROAD
PROPOSED ROADWAY LIGHTING PLAN FINAL CONDITIONS

SCALE: 1" = 50' SHEET NO. 12 OF 14 SHEETS STA. TO STA.

F.A.I. RTE. 55	SECTION 99-21B-2B-1	COUNTY WILL	TOTAL SHEETS 756	SHEET NO. 401
CONTRACT NO. 60F12				
FED. ROAD DIST. NO. 1 ILLINOIS FED. AID PROJECT				