


STATE OF ILLINOIS
DEPARTMENT OF TRANSPORTATION

BORING LOG RWN-16 Page 1 of 1

Wang Engineering, Inc.
wangeng@wangeng.com
1145 Main Street
Lombard, IL 60148
Telephone: 630 953-9928
Fax: 630 953-9938

WEI Job No.: 201-34-01
Client: McDonough Associates, Inc.
Project: I-55 Interchange at Arsenal Road
Location: T34, R9E, Sec. 21, 22, 28, 27, Will Co., Illinois

Datum: NAVD
Elevation: 541.70 ft
North: 1726053.40 ft
East: 1022736.84 ft
Station: 920+38.05
Offset: 25.1 LT




GENERAL NOTES		WATER LEVEL DATA	
Begin Drilling	08-21-2008	Complete Drilling	08-21-2008
Drilling Contractor	Wang Testing Service	Drill Rig	Mobile B-57 TMR
Driller	K & J	Logger	F. Bozga
Checked by	E. Datz	Depth to Water	NA
Drilling Method	3.25" IDA HSA; Boring backfilled with bentonite upon completion	At Completion of Drilling	DRY
		Time After Drilling	NA
		Drilling Method	3.25" IDA HSA; Boring backfilled with bentonite upon completion

BORING LOG RWN-17 Page 1 of 1

Wang Engineering, Inc.
wangeng@wangeng.com
1145 Main Street
Lombard, IL 60148
Telephone: 630 953-9928
Fax: 630 953-9938

WEI Job No.: 201-34-01
Client: McDonough Associates, Inc.
Project: I-55 Interchange at Arsenal Road
Location: T34, R9E, Sec. 21, 22, 28, 27, Will Co., Illinois

Datum: NAVD
Elevation: 541.88 ft
North: 1726178.41 ft
East: 1022731.85 ft
Station: 921+63.14
Offset: 26.48 LT




GENERAL NOTES		WATER LEVEL DATA	
Begin Drilling	08-20-2008	Complete Drilling	08-20-2008
Drilling Contractor	Wang Testing Service	Drill Rig	Mobile B-57 TMR
Driller	K & J	Logger	E. Datz
Checked by	E. Datz	Depth to Water	NA
Drilling Method	3.25" IDA HSA; Boring backfilled with bentonite upon completion	At Completion of Drilling	DRY
		Time After Drilling	NA
		Drilling Method	3.25" IDA HSA; Boring backfilled with bentonite upon completion

BORING LOG RWN-18 Page 1 of 1

Wang Engineering, Inc.
wangeng@wangeng.com
1145 Main Street
Lombard, IL 60148
Telephone: 630 953-9928
Fax: 630 953-9938

WEI Job No.: 201-34-01
Client: McDonough Associates, Inc.
Project: I-55 Interchange at Arsenal Road
Location: T34, R9E, Sec. 21, 22, 28, 27, Will Co., Illinois

Datum: NAVD
Elevation: 542.42 ft
North: 1726347.52 ft
East: 1022728.14 ft
Station: 923+32.21
Offset: 21.32 LT



GENERAL NOTES		WATER LEVEL DATA	
Begin Drilling	08-20-2008	Complete Drilling	08-20-2008
Drilling Contractor	Wang Testing Service	Drill Rig	Mobile B-57 TMR
Driller	K & J	Logger	E. Datz
Checked by	E. Datz	Depth to Water	NA
Drilling Method	3.25" IDA HSA; Boring backfilled with bentonite upon completion	At Completion of Drilling	DRY
		Time After Drilling	NA
		Drilling Method	3.25" IDA HSA; Boring backfilled with bentonite upon completion

DESIGNED	PMH
CHECKED	MJL
DRAWN	PMH
CHECKED	MJL

**SOIL BORINGS
STRUCTURE NO. 099-W027**

McDonough Associates Inc.
Engineers / Architects
130 East Randolph Street
Chicago, Illinois 60601
(312) 946-8600

SHEET NO. RW2-25 SHEETS RW2-31	F.A.I. RTE.	SECTION	COUNTY	TOTAL SHEETS	SHEET NO.
	55	(99-1&2) R-6	WILL	756	489
FED. ROAD DIST. NO.			ILLINOIS FED. AID PROJECT		
CONTRACT NO. 60F12					