

STATE OF ILLINOIS  
DEPARTMENT OF TRANSPORTATION

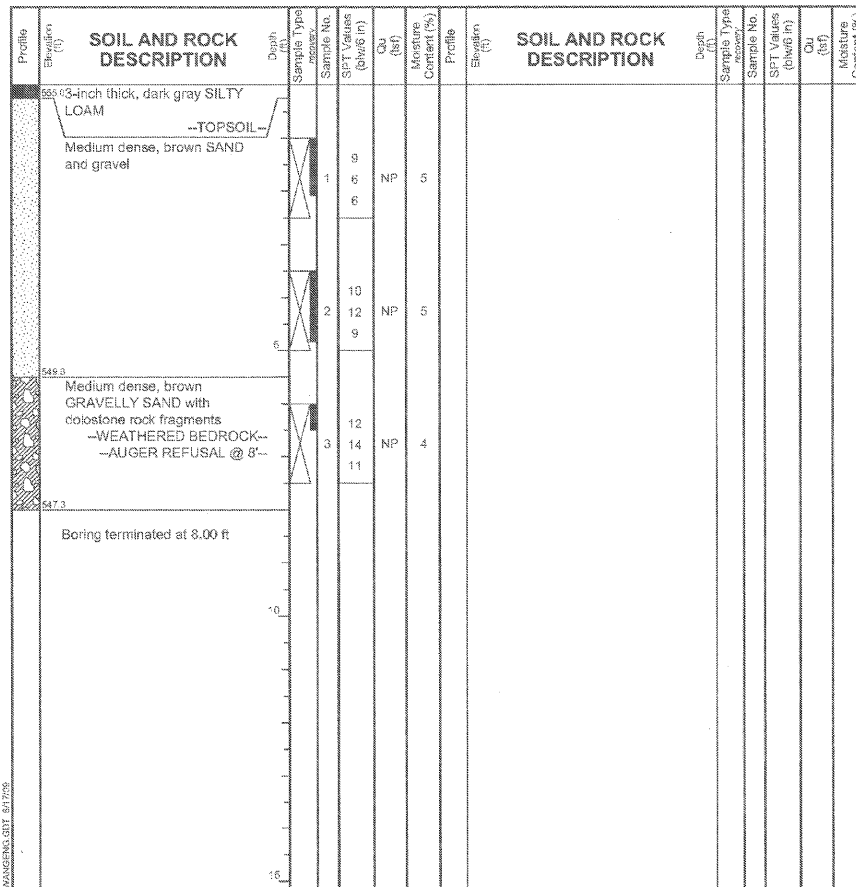
**BORING LOG RWN-31** Page 1 of 1

Wang Engineering, Inc.  
1145 Main Street  
Lombard, IL 60148  
Telephone: 630 953-9928  
Fax: 630 953-9938

WEI Job No.: 201-34-01

Datum: NAVD  
Elevation: 555.28 ft  
North: 1728298.28 ft  
East: 1022672.68 ft  
Station: 042+83.72  
Offset: 23.42 LT

Client: McDonough Associates, Inc.  
Project: I-55 Interchange at Arsenal Road  
Location: T34, R9E, Sec. 21, 22, 28, 27, Will Co., Illinois



GENERAL NOTES		WATER LEVEL DATA	
Begin Drilling	08-27-2008	Complete Drilling	08-27-2008
Drilling Contractor	Wang Testing Service	Drill Rig	Mobile B-57 TMR
Driller	K & J	Logger	F. Bozga
Checked by	E. Datz	Drilling Method	3.25" IDA HSA; Boring backfilled with bentonite upon completion
While Drilling	DRY	At Completion of Drilling	DRY
Time After Drilling	NA	Depth to Water	NA


**BORING LOG RWN-32** Page 1 of 1

Wang Engineering, Inc.  
1145 Main Street  
Lombard, IL 60148  
Telephone: 630 953-9928  
Fax: 630 953-9938

WEI Job No.: 201-34-01

Datum: NAVD  
Elevation: 554.45 ft  
North: 1728441.92 ft  
East: 1022668.80 ft  
Station: 944+27.42  
Offset: 23.23 LT

Client: McDonough Associates, Inc.  
Project: I-55 Interchange at Arsenal Road  
Location: T34, R9E, Sec. 21, 22, 28, 27, Will Co., Illinois



GENERAL NOTES		WATER LEVEL DATA	
Begin Drilling	08-27-2008	Complete Drilling	08-27-2008
Drilling Contractor	Wang Testing Service	Drill Rig	Mobile B-57 TMR
Driller	K & J	Logger	F. Bozga
Checked by	E. Datz	Drilling Method	3.25" IDA HSA; Boring backfilled with bentonite upon completion
While Drilling	DRY	At Completion of Drilling	DRY
Time After Drilling	NA	Depth to Water	NA


**BORING LOG RWN-33** Page 1 of 1

Wang Engineering, Inc.  
1145 Main Street  
Lombard, IL 60148  
Telephone: 630 953-9928  
Fax: 630 953-9938

WEI Job No.: 201-34-01

Datum: NAVD  
Elevation: 553.88 ft  
North: 1728597.24 ft  
East: 1022660.72 ft  
Station: 945+81.2  
Offset: 25.3 LT

Client: McDonough Associates, Inc.  
Project: I-55 Interchange at Arsenal Road  
Location: T34, R9E, Sec. 21, 22, 28, 27, Will Co., Illinois



GENERAL NOTES		WATER LEVEL DATA	
Begin Drilling	08-15-2008	Complete Drilling	08-15-2008
Drilling Contractor	Wang Testing Service	Drill Rig	Mobile B-57 TMR
Driller	K & J	Logger	R. Edelmann
Checked by	E. Datz	Drilling Method	3.25" IDA HSA; Boring backfilled with bentonite upon completion
While Drilling	DRY	At Completion of Drilling	DRY
Time After Drilling	NA	Depth to Water	NA

DESIGNED	PMH
CHECKED	MJL
DRAWN	PMH
CHECKED	MJL

**McDonough Associates Inc.**  
Engineers / Architects  
130 East Randolph Street  
Chicago, Illinois 60601  
(312) 946-8600

SHEET NO. RW2-30 SHEETS RW2-31	F.A.I. RTE.	SECTION	COUNTY	TOTAL SHEETS	SHEET NO.
	55	(99-1&2) R-6	WILL	756	494
CONTRACT NO. 60F12					
FED. ROAD DIST. NO.		ILLINOIS	FED. AID PROJECT		

**SOIL BORINGS**  
**STRUCTURE NO. 099-W027**