

STATE OF ILLINOIS
DEPARTMENT OF TRANSPORTATION
DIVISION OF HIGHWAYS

**PROPOSED
HIGHWAY PLANS**

SBI ROUTE 52 (LOOMIS AVENUE)
SECTION 522 X-RS-1 PROJECT:RS-0031(033)
FROM THORNTON RD. TO 150TH ST.
RESURFACING AND DRAINAGE IMPROVEMENT
COOK COUNTY
C-91-612-10

SBI RTE.	SECTION	COUNTY	TOTAL SHEETS	SHEET NO.
52	522 X-RS-1	COOK	44	1
ILLINOIS		CONTRACT NO. 60K87		

D-91-612-10



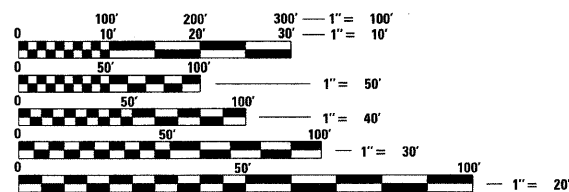
LOCATION OF SECTION INDICATED THUS: - ■ -

FOR INDEX OF SHEETS, SEE SHEET NO. 2

TRAFFIC DATA

ADT = 10,000 TO 25,000
SPEED LIMIT = 30 MPH

THE IMPROVEMENT IS LOCATED WITHIN
THE CITY OF HARVEY

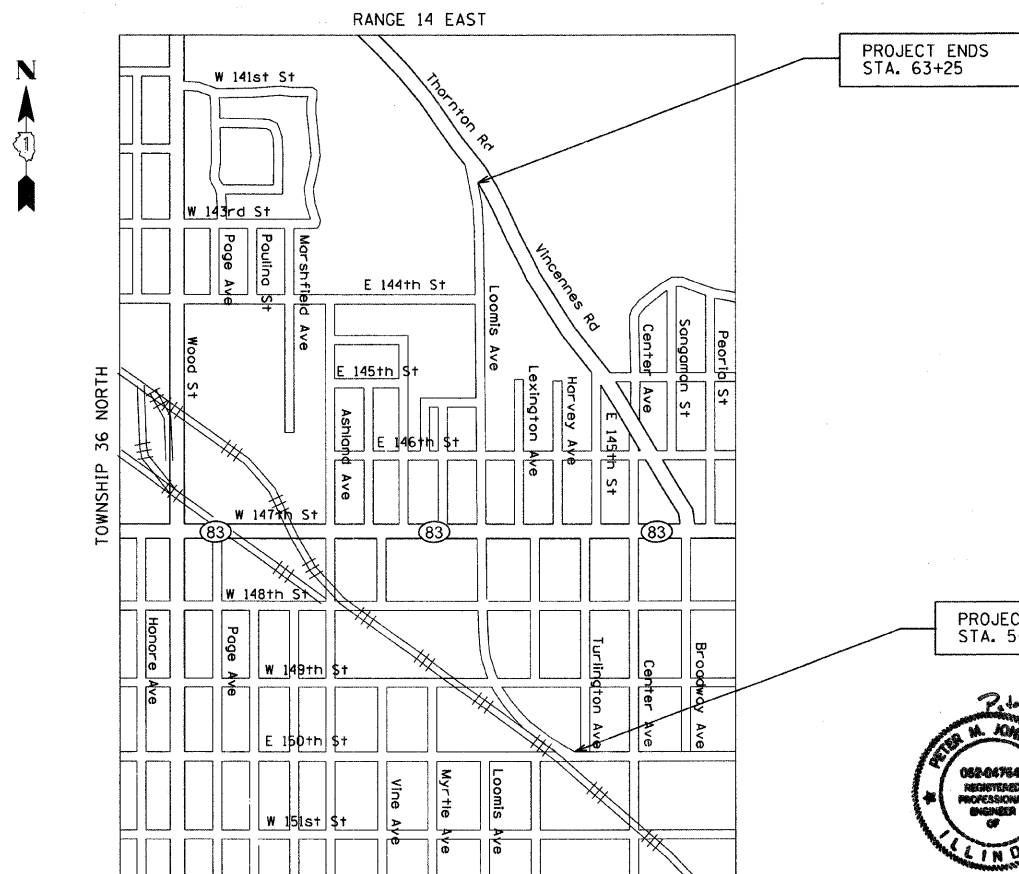


FULL SIZE PLANS HAVE BEEN PREPARED USING STANDARD
ENGINEERING SCALES. REDUCED SIZED PLANS WILL NOT
CONFORM TO STANDARD SCALES. IN MAKING MEASUREMENTS
ON REDUCED PLANS, THE ABOVE SCALES MAY BE USED.

J.U.L.I.E.
JOINT UTILITY LOCATION INFORMATION FOR EXCAVATION
1-800-892-0123
OR 811


PROJECT ENGINEER: PETER JOHNSTON (GRAEF) 773-399-0112
PROJECT MANAGER: KEN ENG (IDOT) 847-705-4247

CONTRACT NO. 60K87



PROJECT ENDS
STA. 63+25

PROJECT BEGINS
STA. 5+65



THORNTON TOWNSHIP
GROSS & NET LENGTH = 5,760 FT. = 1.09 MILES

STATE OF ILLINOIS
DEPARTMENT OF TRANSPORTATION
DIVISION OF HIGHWAYS

SUBMITTED JANUARY 24, 20 11
Diana O'Keefe DEPUTY DIRECTOR OF HIGHWAYS, REGION ENGINEER
March 05 20 11
Scott E. Stitt P.E. ENGINEER OF DESIGN AND ENVIRONMENT
March 05 20 11
Christine M. Reed DIRECTOR OF HIGHWAYS, CHIEF ENGINEER

PRINTED BY THE AUTHORITY
OF THE STATE OF ILLINOIS

GRAEF 8501 W. Higgins Road; Suite 280
Chicago, Illinois 60631
(773) 399-0112