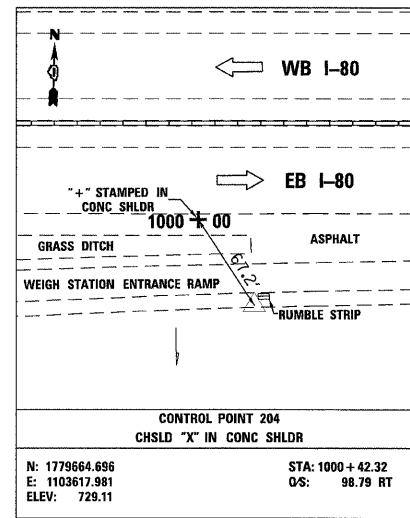
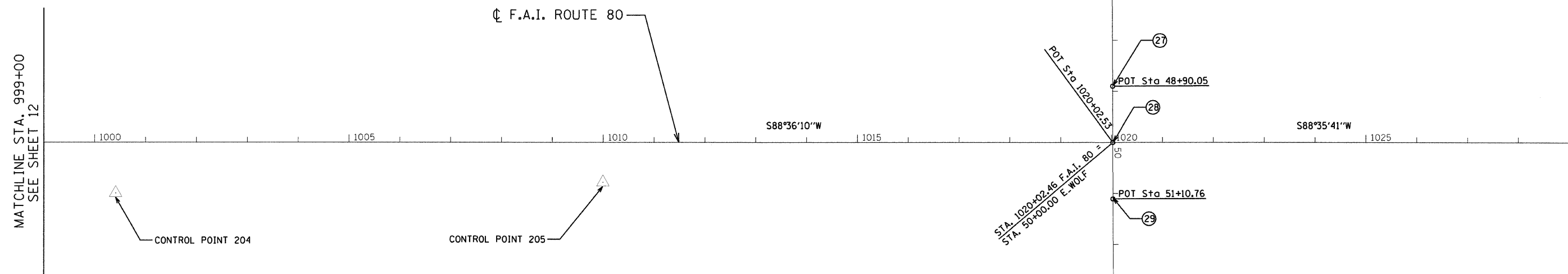
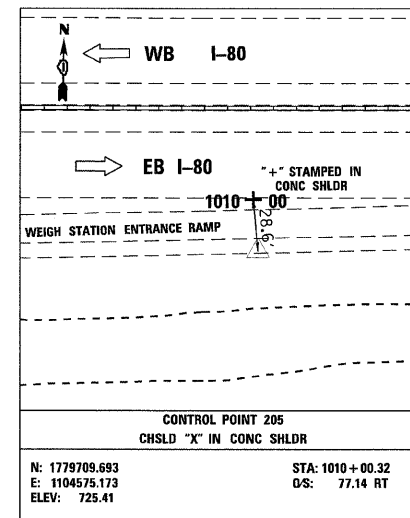


BM#	DESCRIPTION	ELEVATION
BM28	CHISELED SQUARE SOUTH EDGE OF CONC. SHOULDER AT STAMPED STATION 1000+00.	729.93
BM29	CHISELED SQUARE SOUTH EDGE OF CONC. MERGE RAMP FROM WEIGH STATION AT STAMPED STATION 1010+00.	725.36
BM30	CHISELED SQUARE ON TOP OF CONC. CRASH WALL ON SOUTH SIDE OF I-80 WEST OF WOLF ROAD BRIDGE AT STATION 1019+85.	724.04



CONTROL POINT 204 CHSLD "X" IN CONC SHLDR	
N: 1779664.696	STA: 1000+42.32
E: 1103617.981	OS: 98.79 RT
ELEV: 729.11	



CONTROL POINT 205 CHSLD "X" IN CONC SHLDR	
N: 1779709.693	STA: 1010+00.32
E: 1104575.173	OS: 77.14 RT
ELEV: 725.41	

NUMBER	LOCATION	DESCRIPTION	STATION	NORTHING	EASTING
26	E_WOLF	P.O.T. STATION	42+00.00	1780612.402	1105552.585
27	E_WOLF	P.O.T. STATION	48+90.05	1779922.656	1105573.125
28	E_WOLF	P.O.T. STATION	50+00.00	1779812.747	1105576.133
29	E_WOLF	P.O.T. STATION	51+10.76	1779702.028	1105579.162
30	E_WOLF	P.O.T. STATION	57+00.00	1779113.065	1105597.219

**ENGINEERING CONSULTANT**  
**Corba Group, Inc.**  
 CONSULTING ENGINEERS  
 5307 North Cumberland Avenue, Suite 412  
 Chicago, Illinois 60658  
 Tel: 773.775.4209 Fax: 773.775.4014  
 Email: chris@corba.com

USER NAME = jk[ell]man	DESIGNED - CRC	REVISED -
PLOT SCALE = 100.0000' / IN.	DRAWN - JMK	REVISED -
PLOT DATE = 2/15/2011	CHECKED - SNS	REVISED -
	DATE - 1/7/2011	REVISED -

**STATE OF ILLINOIS  
DEPARTMENT OF TRANSPORTATION**

**F.A.I. 80 NOISE ABATEMENT WALLS  
ALIGNMENTS, TIES, AND BENCHMARKS**

SCALE: SHEET NO. 13 OF 112 SHEETS STA. 999+00 TO STA. 1029+00

F.A.I. RTE.	SECTION	COUNTY	TOTAL SHEETS	SHEET NO.
80	99-5R-1	WILL	112	13
CONTRACT NO. 60N86			ILLINOIS FED. AID PROJECT	