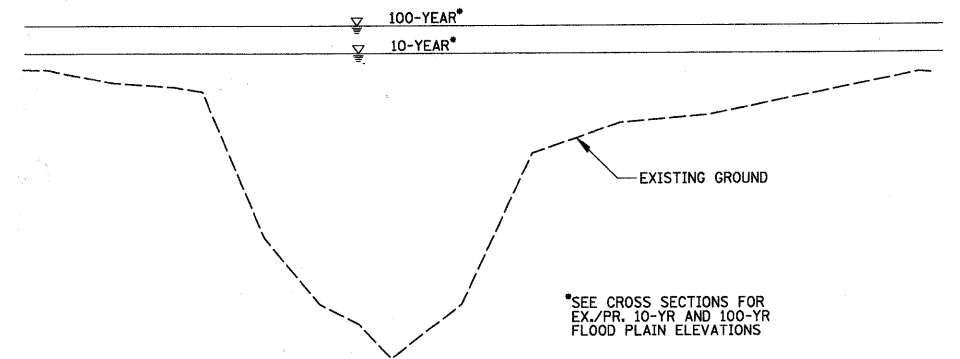
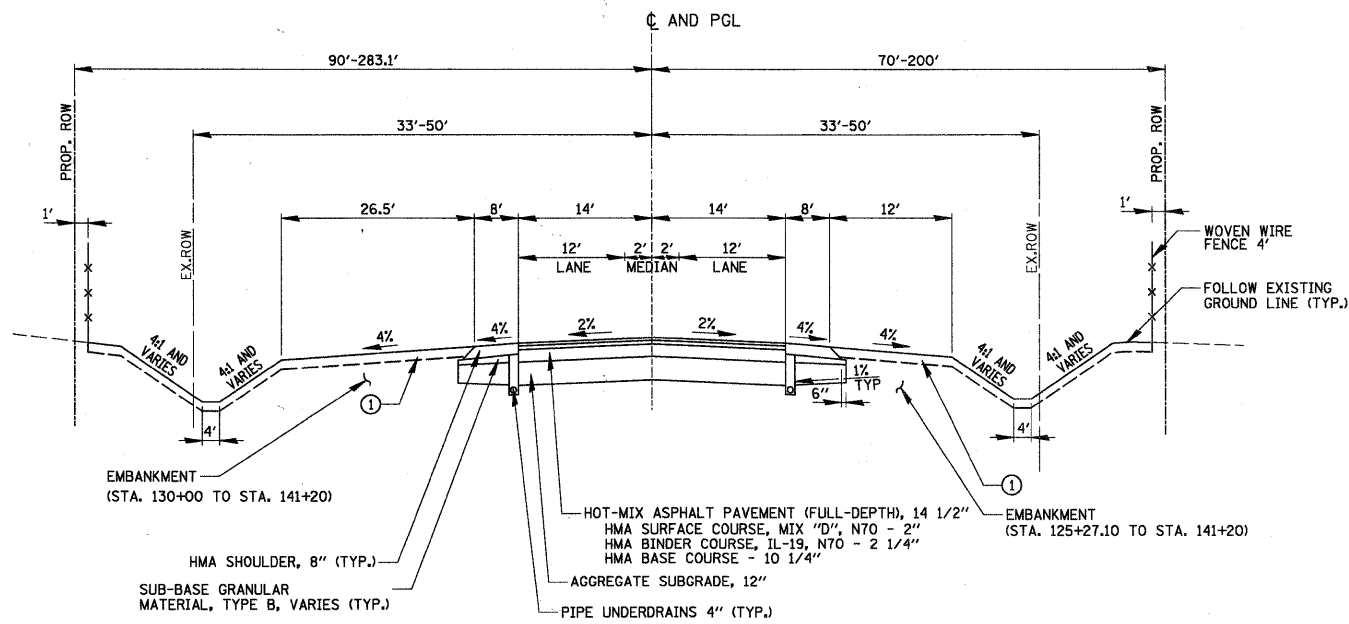


**PROPOSED TYPICAL SECTION**  
 FAS 0130 - BIG TIMBER ROAD  
 STA. 131 + 50.00 TO STA. 135 + 32.11  
 (BRIDGE OMISSION STA. 135 + 32.11 TO STA. 136 + 27.89)

\*SEE CROSS SECTIONS FOR EX./PR. 10-YR AND 100-YR FLOOD PLAIN ELEVATIONS

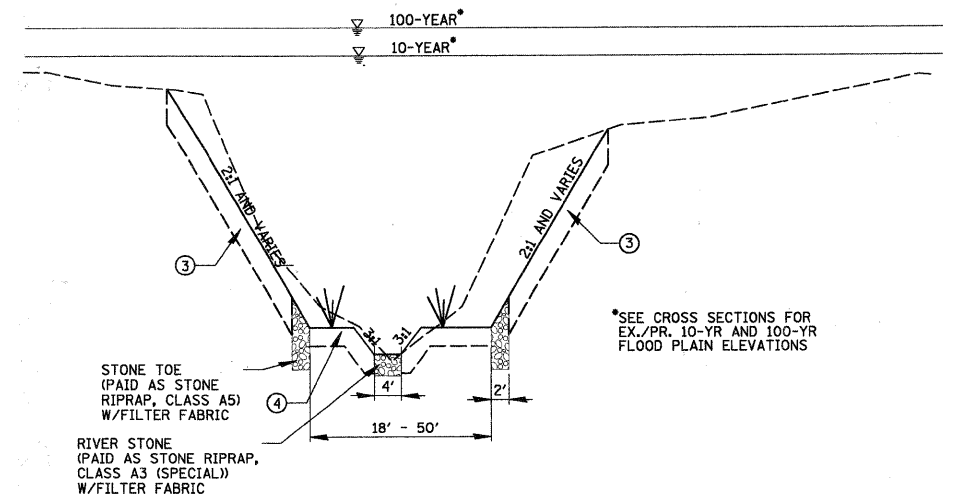


**EXISTING TYPICAL SECTION**  
 PINGREE CREEK  
 STA. 311 + 33.00 TO STA. 315 + 75.00  
 (BRIDGE OMISSION STA. 312 + 94.00 TO STA. 313 + 97.63)



**PROPOSED TYPICAL SECTION**  
 FAS 0130 - BIG TIMBER ROAD  
 STA. 136 + 27.89 TO STA. 141 + 20.00  
 (BRIDGE OMISSION STA. 135 + 32.11 TO STA. 136 + 27.89)

- LANDSCAPING LEGEND**
- ① SEEDING, CLASS 2A  
 EROSION CONTROL BLANKET  
 NITROGEN FERTILIZER NUTRIENT  
 PHOSPHORUS FERTILIZER NUTRIENT  
 POTASSIUM FERTILIZER NUTRIENT  
 TOPSOIL EXCAVATION AND PLACEMENT - 4"
  - ② SEEDING, CLASS 4 (MODIFIED) :  
 NATIVE PRAIRIE GRASSLAND  
 EROSION CONTROL BLANKET  
 TOPSOIL EXCAVATION AND PLACEMENT - 12"
  - ③ SEEDING, CLASS 4 (SPECIAL) :  
 SHORELINE STABILIZATION MIX  
 HEAVY DUTY EROSION CONTROL BLANKET  
 TURF REINFORCEMENT MAT ON SLOPES STEEPER THAN 3:1  
 TOPSOIL EXCAVATION AND PLACEMENT - 12"
  - ④ PERENNIAL PLANTS, BULB TYPE  
 TOPSOIL EXCAVATION AND PLACEMENT - 12"



**PROPOSED TYPICAL SECTION**  
 PINGREE CREEK  
 STA. 311 + 33.00 TO STA. 315 + 75.00  
 (BRIDGE OMISSION STA. 312 + 94.00 TO STA. 313 + 97.63)

CHRISTOPHER B. BURKE ENGINEERING, LTD.  
 9675 W. Higgins Road, Suite 600  
 Rosemont, Illinois 60018  
 (847) 823-0500



FILE NAME =	USER NAME = BLUKE	DESIGNED - BLL	REVISED -
N:\kane\county\B4198\Civil\2\TYPB4198-2-B.SHT		DRAWN - PMM	REVISED -
	PLOT SCALE = 1"	CHECKED - JGS	REVISED -
	PLOT DATE = 2/7/2011	DATE - 02/07/2011	REVISED -

STATE OF ILLINOIS  
 DEPARTMENT OF TRANSPORTATION

FAS 0130 - BIG TIMBER ROAD  
 TYPICAL SECTIONS

SCALE: N.T.S. SHEET NO. OF SHEETS STA. TO STA.

F.A.S. RTE.	SECTION	COUNTY	TOTAL SHEETS	SHEET NO.
0130	01-00266-00-BR	KANE	70	6
CONTRACT NO. 63196				
FED. ROAD DIST. NO. 1 ILLINOIS FED. AID PROJECT BRM-800310431				