


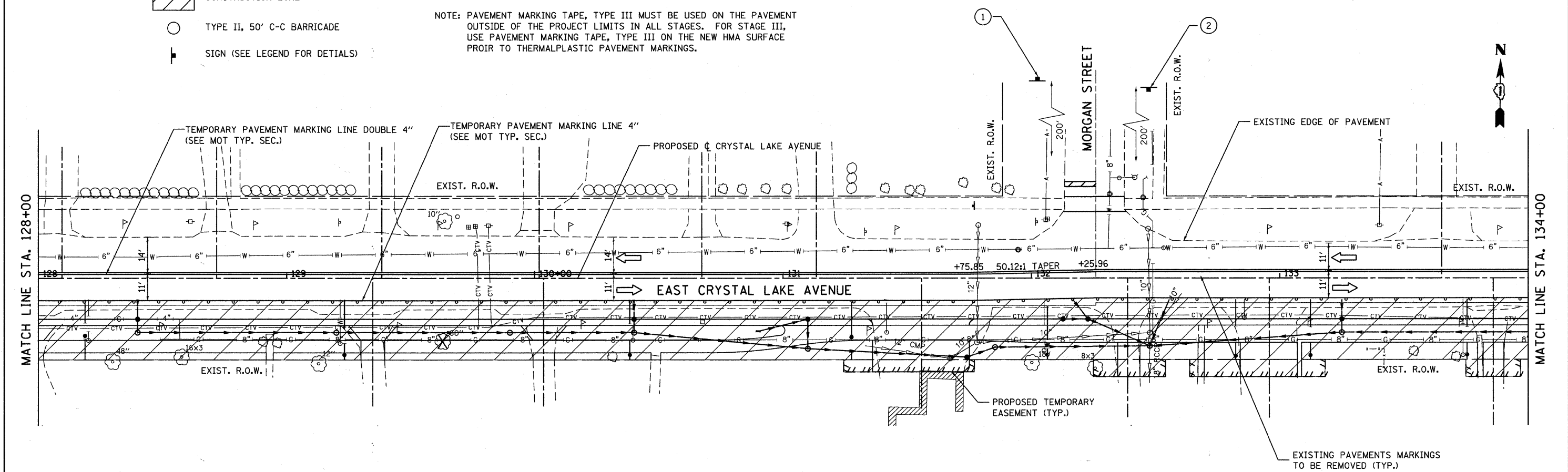


LEGEND

-  CONSTRUCTION ZONE
-  TYPE II, 50' C-C BARRICADE
-  SIGN (SEE LEGEND FOR DETAILS)

NOTE: PAVEMENT MARKING TAPE, TYPE III MUST BE USED ON THE PAVEMENT OUTSIDE OF THE PROJECT LIMITS IN ALL STAGES. FOR STAGE III, USE PAVEMENT MARKING TAPE, TYPE III ON THE NEW HMA SURFACE PRIOR TO THERMALPLASTIC PAVEMENT MARKINGS.



FILE NAME = F:\789-006 East Crystal Lake Ave SEGMENT	USER NAME = gellwanger I:\CADD_Sheets\1613524-shr-staging\1a.dgn	DESIGNED - GJE	REVISED -	STATE OF ILLINOIS DEPARTMENT OF TRANSPORTATION	EAST CRYSTAL LAKE AVENUE SUGGESTED STAGES OF CONSTRUCTION AND TRAFFIC CONTROL - STAGE 1			F.A.U. RTE. 116	SECTION 06-00104-01-WR	COUNTY McHENRY	TOTAL SHEETS 64	SHEET NO. 14
	PLOT SCALE = 20.0000' / IN.	DRAWN - GJE	REVISED -		SCALE: 1"=20'	SHEET NO. 14 OF 64 SHEETS	STA. 125+10	TO STA. 134+00	CONTRACT NO. 63524			
	PLOT DATE = 2/17/2011	CHECKED - JP	REVISED -		ILLINOIS FED. AID PROJECT							
		DATE - 02/7/2011	REVISED -									