






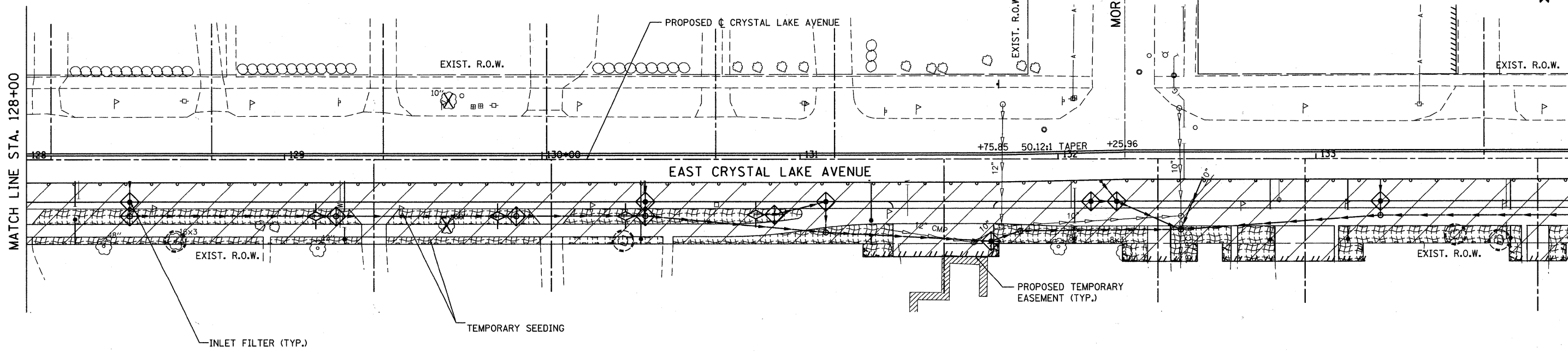
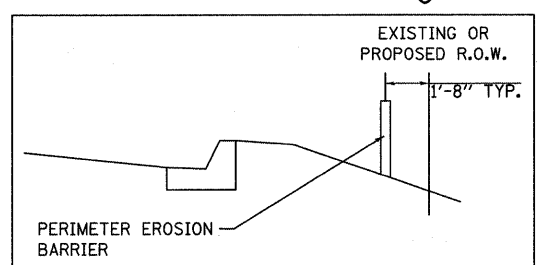
MATCH LINE STA. 128+00

**LEGEND**

-  EROSION CONTROL BLANKET
-  PERIMETER EROSION BARRIER
-  INLET FILTERS
-  TEMPORARY DITCH CHECKS
-  TEMPORARY PAVEMENT

NOTE: THE CONTRACTOR SHALL USE BEST MANAGEMENT PRACTICES IN ORDER TO ENSURE THAT CLEAR WATER IS LEAVING THE PROJECT SITE.

IMAGINARY LINE FOR REFERENCE ONLY



MATCH LINE STA. 128+00

MATCH LINE STA. 134+00

FILE NAME = F:\789-006 East Crystal Lake Ave SEGMENT	USER NAME = gellwanger I:\CADD_Sheets\0163524-sht-erosion1a.dgn	DESIGNED - GJE	REVISED -	<b>STATE OF ILLINOIS DEPARTMENT OF TRANSPORTATION</b>	<b>EAST CRYSTAL LAKE AVENUE EROSION AND SEDIEMENT CONTROL DETAILS - STAGE 1</b>		F.A.U. RTE. 116	SECTION 06-00104-01-WR	COUNTY McHENRY	TOTAL SHEETS 64	SHEET NO. 20	
PLOT SCALE = 20.0000' / IN.		DRAWN - GJE	REVISED -		SCALE: 1"=20'	SHEET NO. 20 OF 64 SHEETS	STA. 125+10 TO STA. 134+00	CONTRACT NO. 63524		ILLINOIS FED. AID PROJECT		
PLOT DATE = 2/17/2011		CHECKED - JP	REVISED -									
		DATE - 02/7/2011	REVISED -									