




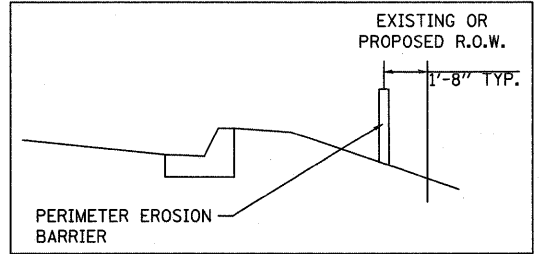


LEGEND

-  EROSION CONTROL BLANKET
-  PERIMETER EROSION BARRIER
-  INLET FILTERS
-  TEMPORARY DITCH CHECKS
-  TEMPORARY PAVEMENT

NOTE: THE CONTRACTOR SHALL USE BEST MANAGEMENT PRACTICES IN ORDER TO ENSURE THAT CLEAR WATER IS LEAVING THE PROJECT SITE.



FILE NAME = F:\789-006 East Crystal Lake Ave SEGMENT	USER NAME = gellwenger	DESIGNED - GJE	REVISED -	STATE OF ILLINOIS DEPARTMENT OF TRANSPORTATION	EAST CRYSTAL LAKE AVENUE EROSION AND SEDIEMENT CONTROL DETAILS - STAGE 1	F.A.U. RTE. 116	SECTION 06-00104-01-WR	COUNTY McHENRY	TOTAL SHEETS 64	SHEET NO. 21		
	1:\CADD_Sheets\0163524-sht-erosionib.dgn	DRAWN - GJE	REVISED -			SCALE: 1"=20'	SHEET NO. 21 OF 64 SHEETS	STA. 125+10	TO STA. 134+00	ILLINOIS FED. AID PROJECT		
	PLOT SCALE = 20.0000' / IN.	CHECKED - JP	REVISED -									
	PLOT DATE = 2/7/2011	DATE - 02/7/2011	REVISED -			CONTRACT NO. 63524						