




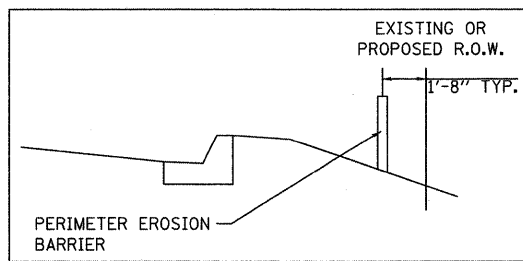


**LEGEND**

-  EROSION CONTROL BLANKET
-  PERIMETER EROSION BARRIER
-  INLET FILTERS
-  TEMPORARY DITCH CHECKS
-  TEMPORARY PAVEMENT

NOTE: THE CONTRACTOR SHALL USE BEST MANAGEMENT PRACTICES IN ORDER TO ENSURE THAT CLEAR WATER IS LEAVING THE PROJECT SITE.



FILE NAME = F:\789-006 East Crystal Lake Ave SEGMENT	USER NAME = gellwanger 1\NCADD_Sheets\0163524-sht-erosion2b.dgn	DESIGNED - GJE	REVISED -
	PLOT SCALE = 20.0000' / IN.	DRAWN - GJE	REVISED -
	PLOT DATE = 2/7/2011	CHECKED - JP	REVISED -
		DATE - 02/7/2011	REVISED -

**STATE OF ILLINOIS  
DEPARTMENT OF TRANSPORTATION**

<b>EAST CRYSTAL LAKE AVENUE EROSION AND SEDIMENT CONTROL DETAILS - STAGE 2</b>			
SCALE: 1"=20'	SHEET NO. 23 OF 64 SHEETS	STA. 125+10	TO STA. 134+00

F.A.U. RTE.	SECTION	COUNTY	TOTAL SHEETS	SHEET NO.
116	06-00104-01-WR	McHENRY	64	23
CONTRACT NO. 63524				
ILLINOIS FED. AID PROJECT				