






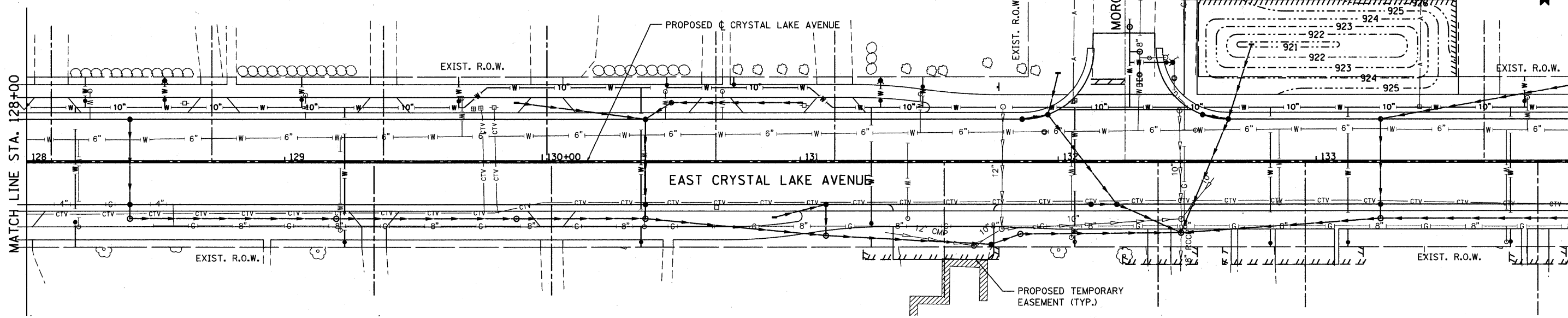
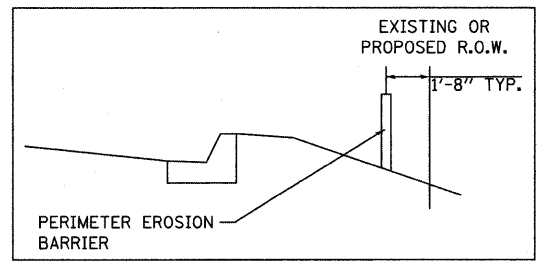
MATCH LINE STA. 128+00

**LEGEND**

-  EROSION CONTROL BLANKET
-  PERIMETER EROSION BARRIER
-  INLET FILTERS
-  TEMPORARY DITCH CHECKS
-  TEMPORARY PAVEMENT

NOTE: THE CONTRACTOR SHALL USE BEST MANAGEMENT PRACTICES IN ORDER TO ENSURE THAT CLEAR WATER IS LEAVING THE PROJECT SITE.

IMAGINARY LINE FOR REFERENCE ONLY



MATCH LINE STA. 128+00

MATCH LINE STA. 134+00

FILE NAME = F:\789-006 East Crystal Lake Ave SEGMENT	USER NAME = gellwanger	DESIGNED - GJE	REVISED -	<b>STATE OF ILLINOIS DEPARTMENT OF TRANSPORTATION</b>	<b>EAST CRYSTAL LAKE AVENUE EROSION AND SEDIMENT CONTROL DETAILS - STAGE 3</b>			F.A.U. RTE.	SECTION	COUNTY	TOTAL SHEETS	SHEET NO.
	INCADD_Sheets\0163524-shr-erosion3a.dgn	DRAWN - GJE	REVISED -		116	06-00104-01-WR	McHENRY	64	24			
	PLOT SCALE = 20.0000' / IN.	CHECKED - JP	REVISED -		SCALE: 1"=20'    SHEET NO. 24 OF 64 SHEETS    STA. 125+10    TO STA. 134+00			CONTRACT NO. 63524				
PLOT DATE = 2/17/2011	DATE - 02/7/2011	REVISED -		ILLINOIS FED. AID PROJECT								