




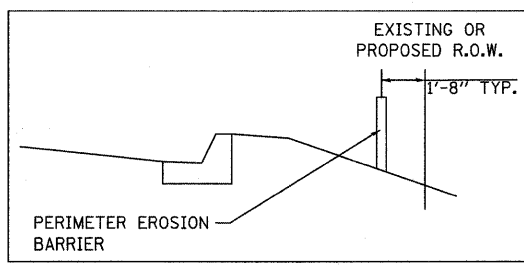


LEGEND

-  EROSION CONTROL BLANKET
-  PERIMETER EROSION BARRIER
-  INLET FILETERS
-  TEMPORARY DITCH CHECKS
-  TEMPORARY PAVEMENT

NOTE: THE CONTRACTOR SHALL USE BEST MANAGEMENT PRACTICES IN ORDER TO ENSURE THAT CLEAR WATER IS LEAVING THE PROJECT SITE.



FILE NAME =	USER NAME = gallwanger	DESIGNED - GJE	REVISED -
F:\789-006 East Crystal Lake Ave SEGMENT	I:\CADD_Sheets\0163524-ahf-erosion3b.dgn	DRAWN - GJE	REVISED -
	PLOT SCALE = 20.0000' / IN.	CHECKED - JP	REVISED -
	PLOT DATE = 2/7/2011	DATE - 02/7/2011	REVISED -

**STATE OF ILLINOIS
DEPARTMENT OF TRANSPORTATION**

**EAST CRYSTAL LAKE AVENUE
EROSION AND SEDIMENT CONTROL DETAILS - STAGE 3**

SCALE: 1"=20' SHEET NO. 25 OF 64 SHEETS STA. 125+10 TO STA. 134+00

F.A.U. RTE.	SECTION	COUNTY	TOTAL SHEETS	SHEET NO.
116	06-00104-01-WR	McHENRY	64	25
CONTRACT NO. 63524				
ILLINOIS FED. AID PROJECT				