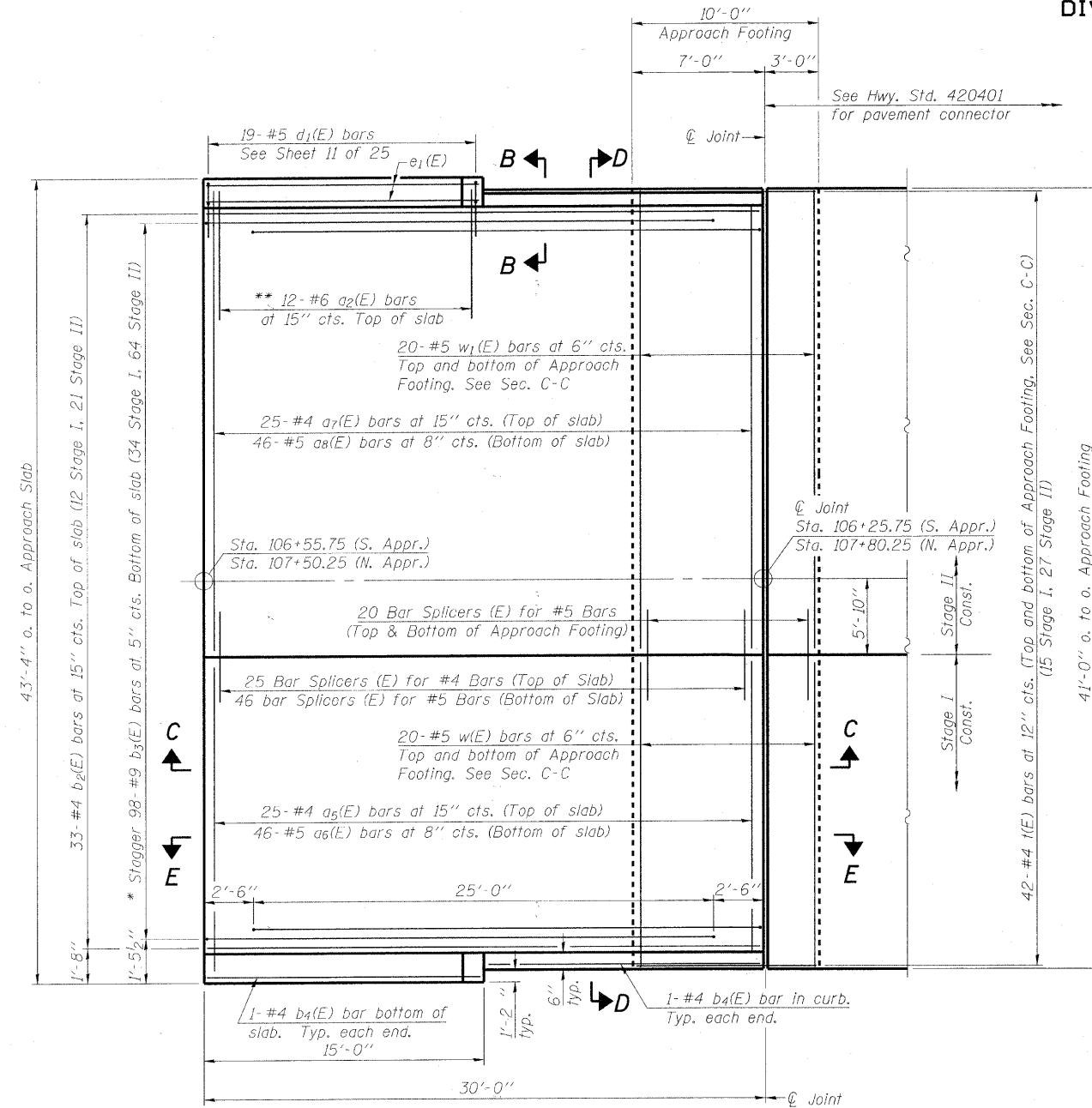


MCHENRY COUNTY
DIVISION OF TRANSPORTATION

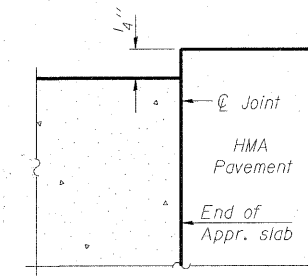
Notes:
See sheet 14 of 25 for Sections C-C & D-D and View E-E.
See sheet 11 of 25 for Approach Curb Details.
a₅(E) thru a₈(E) bar spacings measured along C. Rdwy.
See sheet 14 of 25 for location of Detail A.
See sheets 15 and 16 of 25 for Railing Details.



PLAN

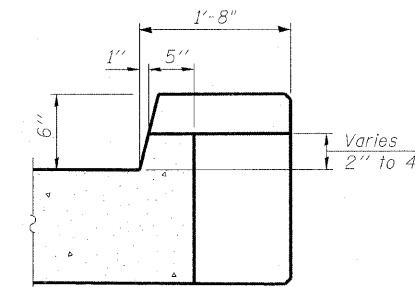
North Approach Slab shown.
South Approach similar but opposite hand.

* Tilt #9 b₃(E) bars as required to maintain clearance.
** Space between a₅(E) or a₇(E) bars, typ. ea. curb.



FLEXIBLE PAVEMENT

DETAIL A



VIEW B-B

DESIGNED	BLB
CHECKED	AS
DRAWN	BCD
CHECKED	BLB

(Sheet 1 of 2)
BRIDGE APPROACH SLAB DETAILS
STRUCTURE NO. 056-3181

SHEET NO. 13 25 SHEETS	F.A.S. RTE.	SECTION	COUNTY	TOTAL SHEETS	SHEET NO.
	0028	06-00320-01-BR	MCHENRY	70	37
CONTRACT NO. 63535					
JOB NO. C-91-139-11 ILLINOIS FED. AID PROJECT BRS-0028(107)					

COPYRIGHT © 2012 BY BENTON & BOWLING, INC.
 NORTH CAROLINA PROFESSIONAL ENGINEERING EXPIRES 12/31/2011
 LICENSE NO. 884-00121 - EXPRES 4/30/2011
 PROJECT NO. 056-3181-01
 DATE: 2/2/2011 9:00:45 AM