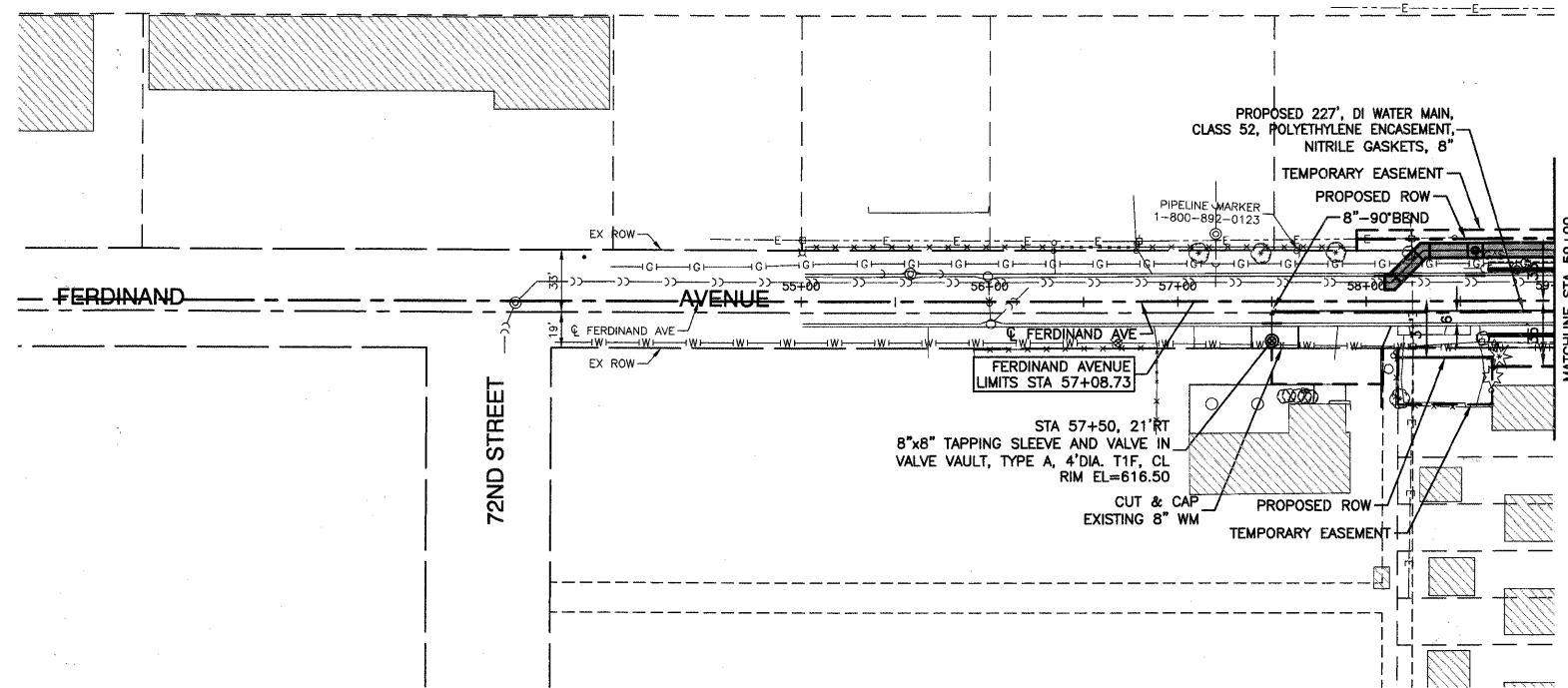
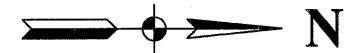


PLAN	DESIGNED	DATE
	CHECKED	
	NOTED	
	BY	

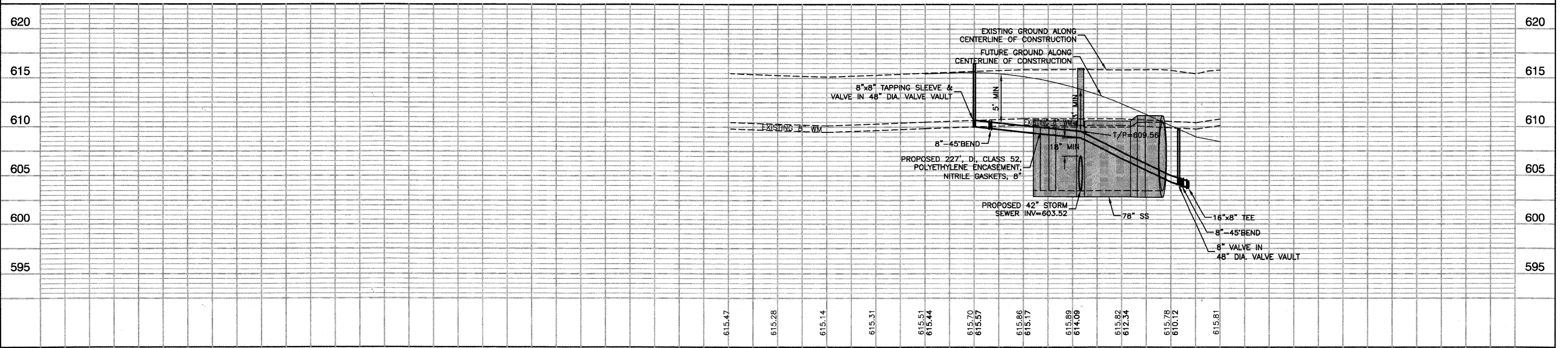
PROFILE	DESIGNED	DATE
	CHECKED	
	NOTED	
	BY	



NOTE:  
THE CONSTRUCTION OF THE WATER MAIN SHALL BE PERFORMED ACCORDING TO THE STANDARD SPECIFICATIONS FOR WATER AND SEWER MAIN CONSTRUCTION IN ILLINOIS, LATEST EDITION.



**BENCH MARK: BW249**  
SQUARE CUT ON N CONC BASE OF RR SIGNAL  
MAST ARM BASE ON S ROW OF 71ST STREET  
1/2 MILE WEST OF HARLEM AVENUE  
ELEVATION=620.57



FILE NAME = 09353-WTMN-01 - WM03	USER NAME =	DESIGNED -- PKB	REVISED --	STATE OF ILLINOIS DEPARTMENT OF TRANSPORTATION				71ST STREET		F.A.U. RTE.	SECTION	COUNTY	TOTAL SHEETS	SHEET NO.
	PLOT SCALE =	CHECKED -- PKB	REVISED --					SCALE: H 1"=50' V 1"=5'	SHEET NO. 55 OF 209 SHEETS	STA. 57+08.73 TO STA. 59+00	1537	06-00050-00-GS	COOK	209
	PLOT DATE = 12/23/10	DRAWN -- PS	REVISED --	WATER MAIN PLAN & PROFILE				CONTRACT NO. 63556		FED. ROAD DIST. NO. 1 ILLINOIS FED. AID PROJECT CRE-9003(709)				
		CHECKED -- AG	REVISED --											