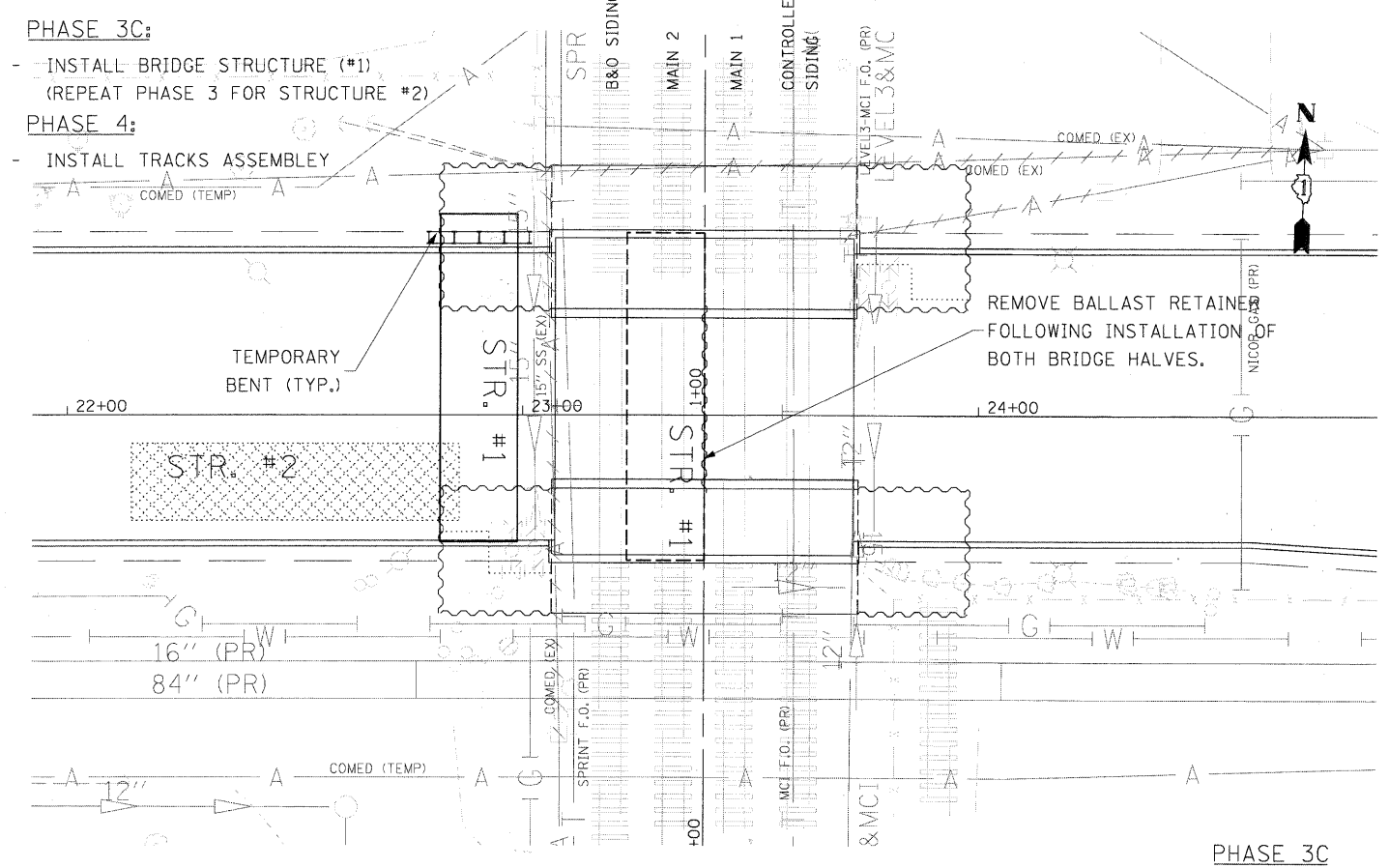
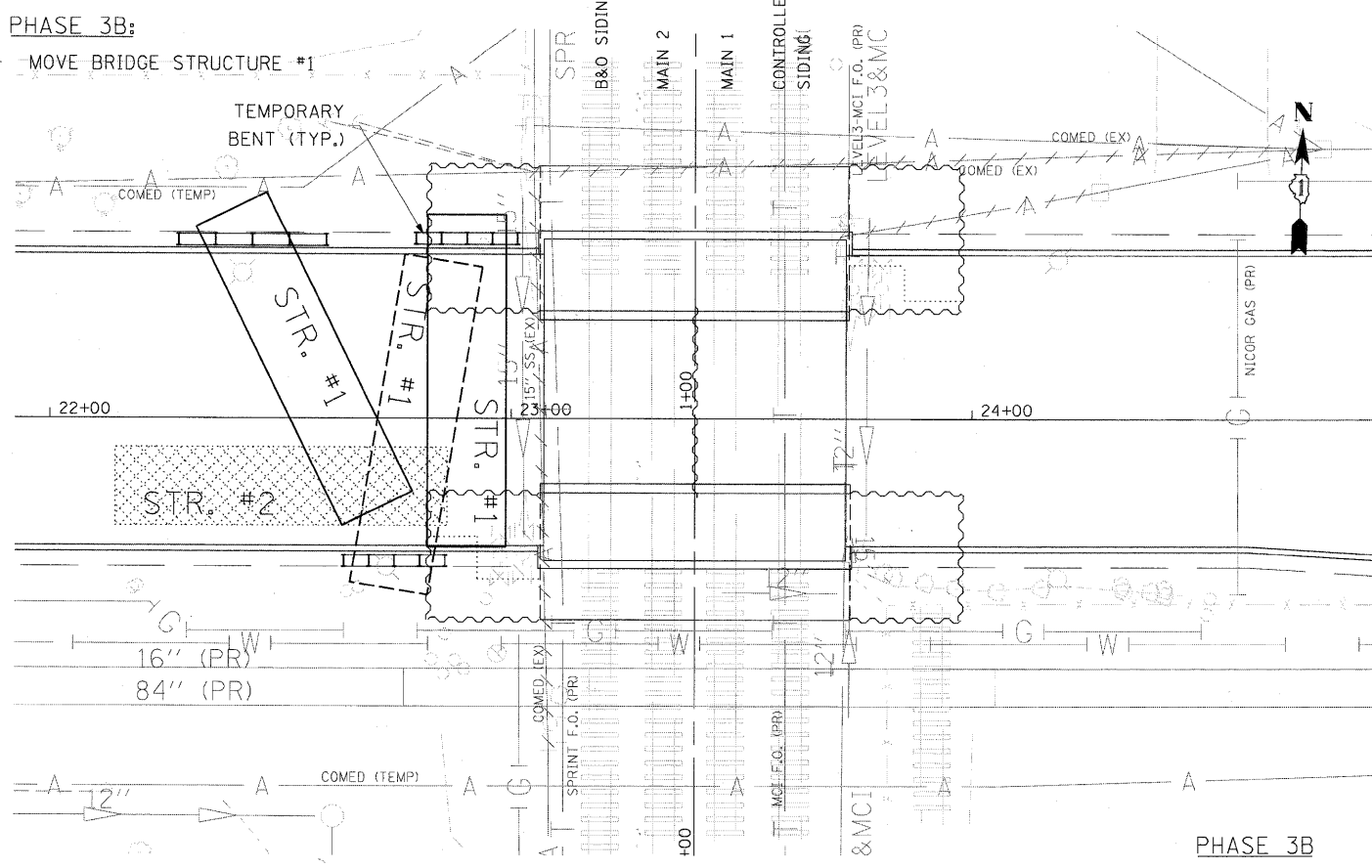
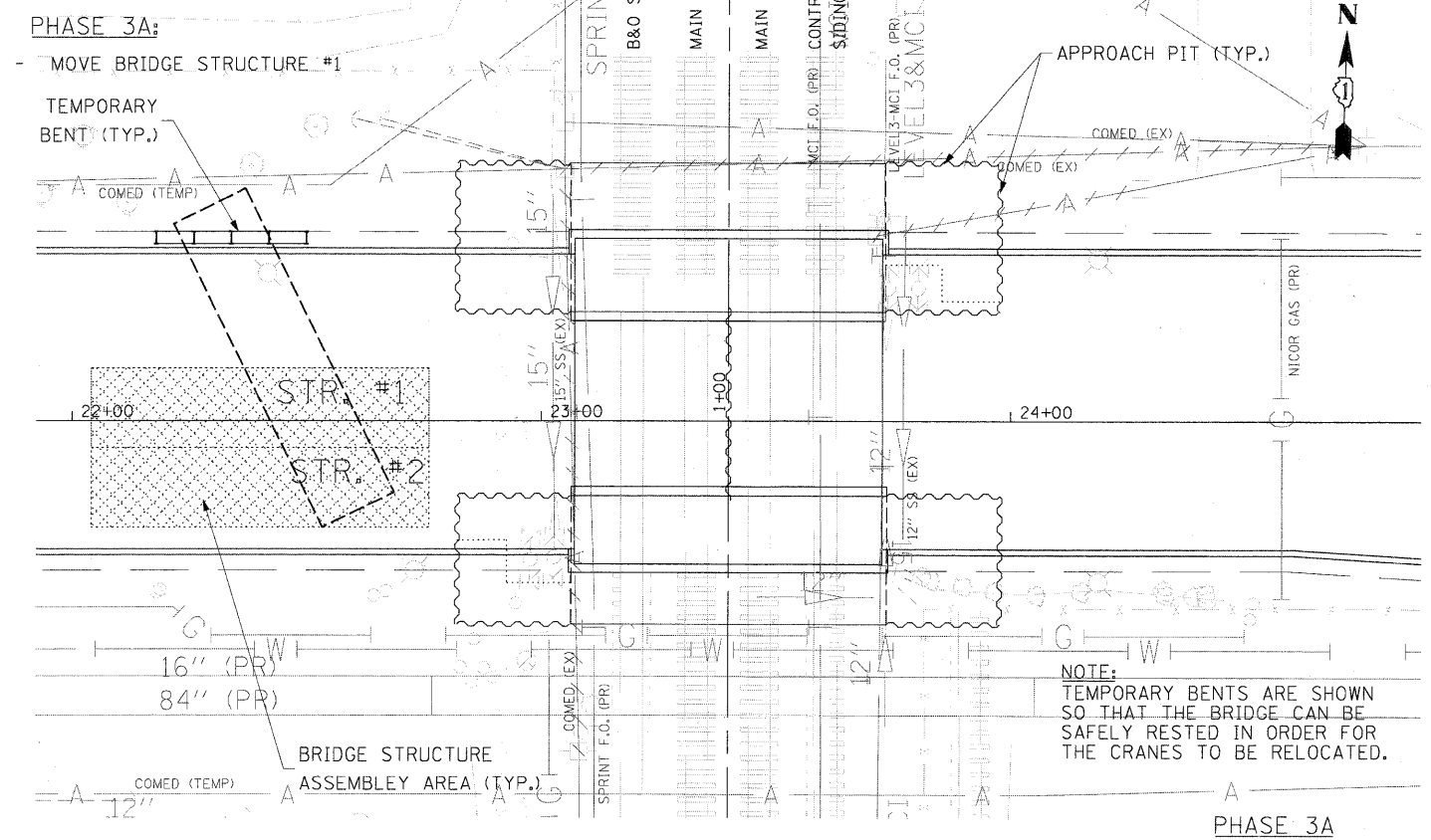


SCALE: N.T.S.

SECTION AT COMPLETION OF PHASE 2



FILE NAME = P:\AS\15877\080_CAD\001_Drawing\Sheets\Civil\6015877_sht-24_out_staging_02.dgn



USER NAME = whalant	DESIGNED - TJW	REVISED -
PLOT SCALE = 28.000' / 1" =	DRAWN - JWM	REVISED -
PLOT DATE = 3/16/2011	CHECKED - TJW	REVISED -
	DATE - March 17, 2011	REVISED -

STATE OF ILLINOIS
DEPARTMENT OF TRANSPORTATION

BRIDGE OUTAGE - 24 HOURS
SUGGESTED STAGING

SCALE: 1"=20' SHEET NO. 22 OF 65 SHEETS STA 58+60.00 TO STA 60+00.00

F.A.U. RTE.	SECTION	COUNTY	TOTAL SHEETS	SHEET NO.
1537	06-00050-00-GS	COOK	209	112C
CONTRACT NO. 63556				
FED. ROAD DIST. NO. 1 ILLINOIS FED. AID PROJECT CRE-90031709				