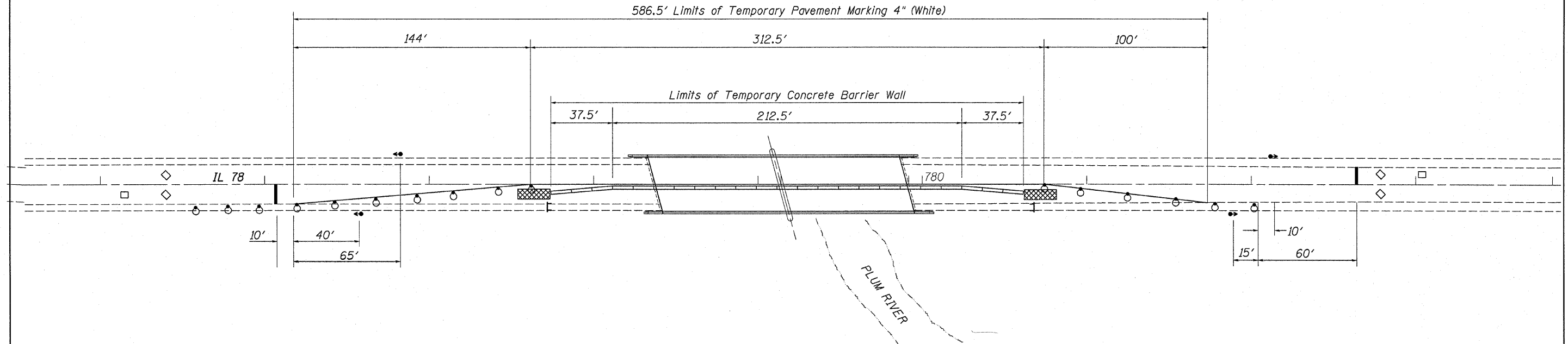



TRAFFIC CONTROL PLAN STAGE I

Refer to Standard 701321 for additional signs, details & devices



Temporary Pavement Marking Line 4"	
Stage I Edgeline	144
	312.5
Stage II Edgeline	100
	312.5
	100
Total 1,113 Feet	

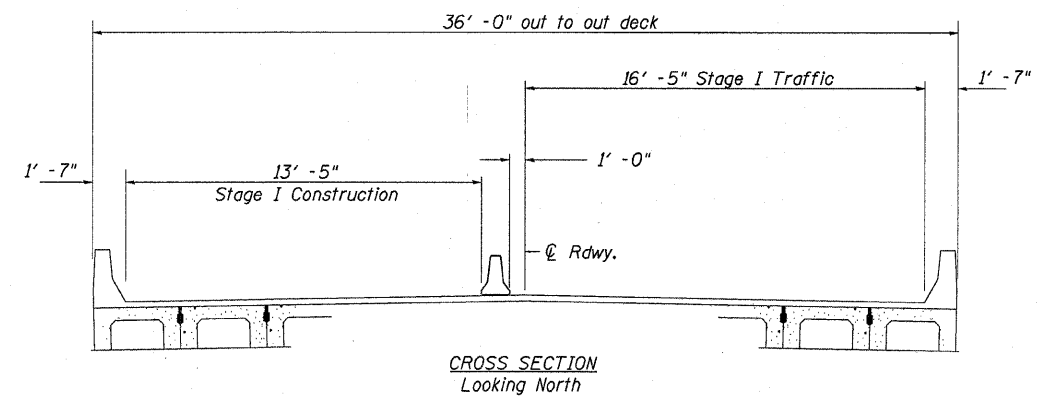
Temporary Rumble Strips	
North	3
South	3
Total 6 Each	

Temporary Impact Attenuator	
Stage I	Each
	2
Total 2 Each	

Temporary Concrete Barrier	
Stage I	Feet
North Taper	37.5
Bridge Tangent	212.5
South Taper	37.5
Total 287.5 Feet	

Temporary Bridge Traffic Signals	
Stage I & II	1
Total 1 Each	

Temporary Pavement Marking Line 24"	
Stop Bars	Feet
IL 78 NB	12
IL 78 SB	12
Total 24 Feet	



FILE NAME =	USER NAME = linkdj	DESIGNED -	REVISD -
D:\BR\CADD\plans\Jo Daviess County\0430	40\PLANeng.dgn	DRAWN -	REVISD -
	PLOT SCALE = 30.0000' / IN.	CHECKED -	REVISD -
	PLOT DATE = Sat Jan 22 09:46:42 2011	DATE -	REVISD -

STATE OF ILLINOIS
DEPARTMENT OF TRANSPORTATION

Traffic Control Plan	
Structure No. 043-0040	
SCALE: _____	SHEET NO. ___ OF ___ SHEETS
STA. _____ TO STA. _____	

F.A.P. RTE.	SECTION	COUNTY	TOTAL SHEETS	SHEET NO.
642	(10BR-3)M	JODAVIESS	12	4
CONTRACT NO. 64C90			ILLINOIS FED. AID PROJECT	