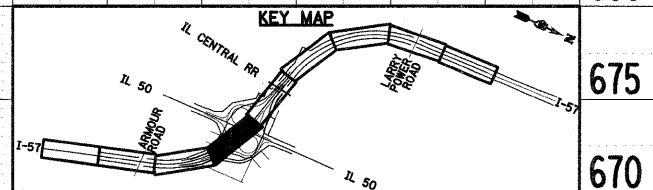
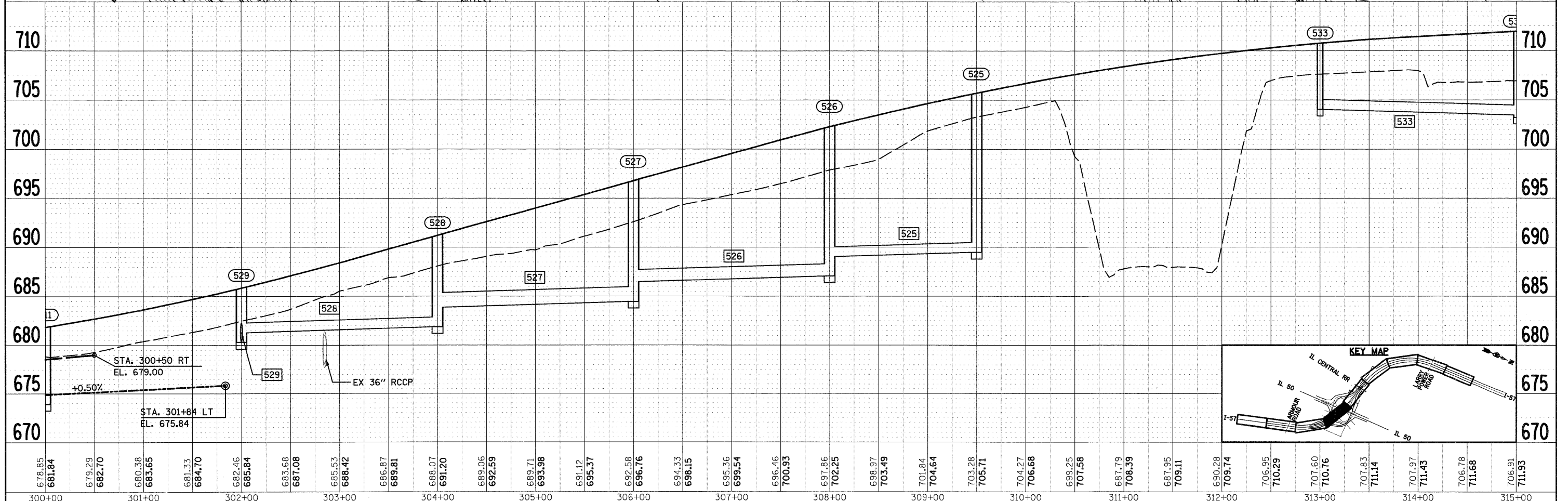
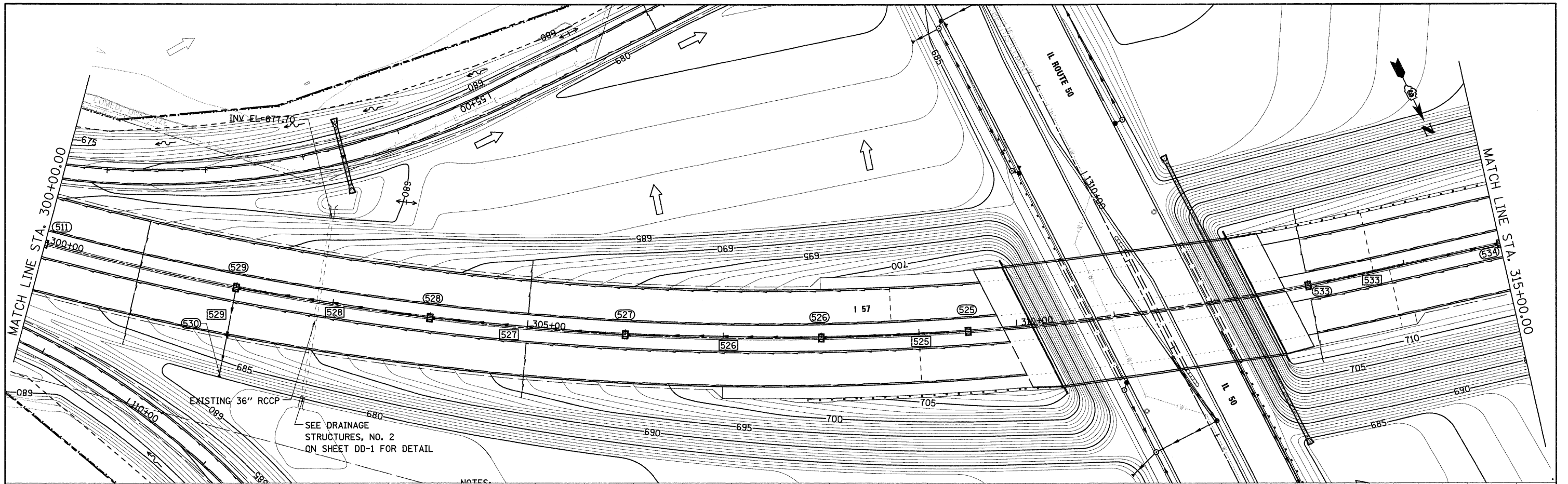


PLAN
 CHECKED BY: _____
 DATE: _____
 PLOTTED BY: _____
 DATE: _____
 NOTE BOOK NO. _____
 ALIGNMENT CHECKED BY: _____
 GRADES CHECKED BY: _____
 CADD FILE NAME: _____

PROFILE
 CHECKED BY: _____
 DATE: _____
 PLOTTED BY: _____
 DATE: _____
 NOTE BOOK NO. _____
 GRADES CHECKED BY: _____
 ELEVATIONS NOTED BY: _____
 PLUS/USE NOTATIONS CHKD BY: _____



FILE NAME = I:\Dgn\sheet\du13.dgn	USER NAME = EricG	DESIGNED - JWM	REVISED -	STATE OF ILLINOIS DEPARTMENT OF TRANSPORTATION	I-57 PROPOSED DRAINAGE PLAN AND PROFILE	F.A.I. RTE. 57	SECTION (46-2) I, HBR, VBR	COUNTY KANKAKEE	TOTAL SHEETS 558	SHEET NO. 145	
PLOT SCALE = 1:50	CHECKED - EJG	REVISED -	SCALE:			SHEET NO. OF SHEETS	STA. TO STA.	FED. ROAD DIST. NO. 3	ILLINOIS	FED. AID PROJECT	CONTRACT NO. 66409
PLOT DATE = 12/22/2012	DATE - 12/17/10	REVISED -									