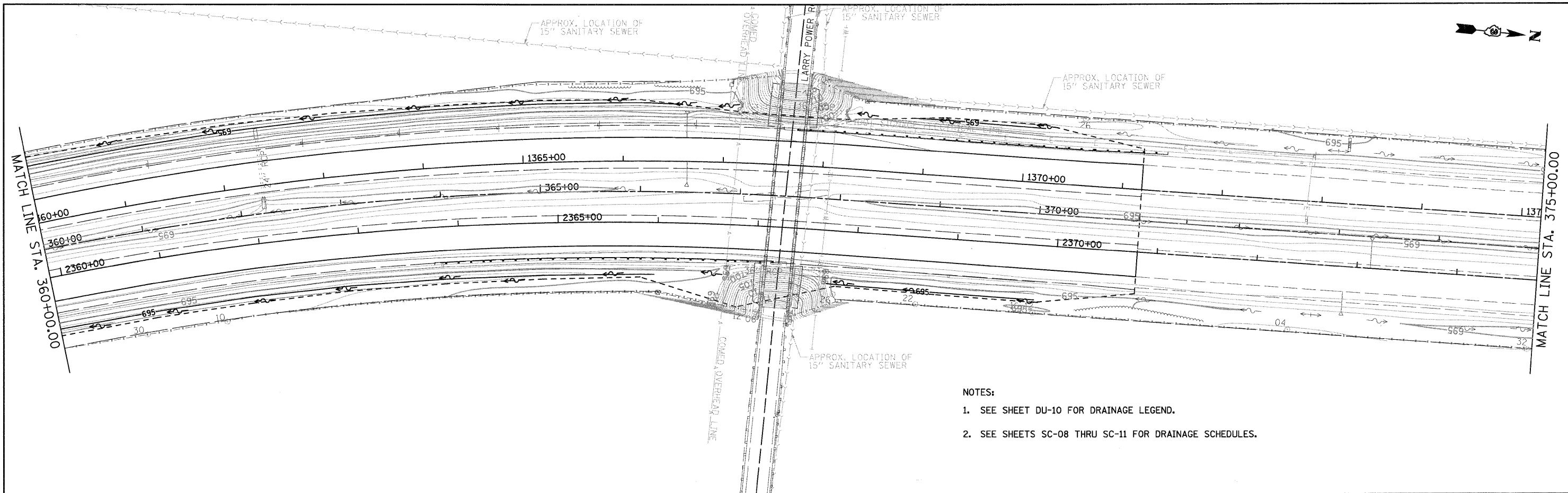


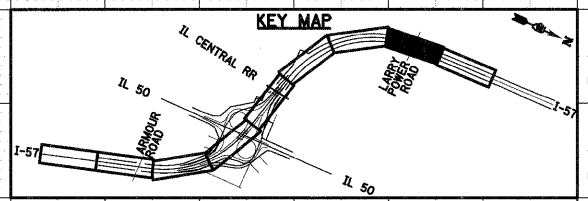
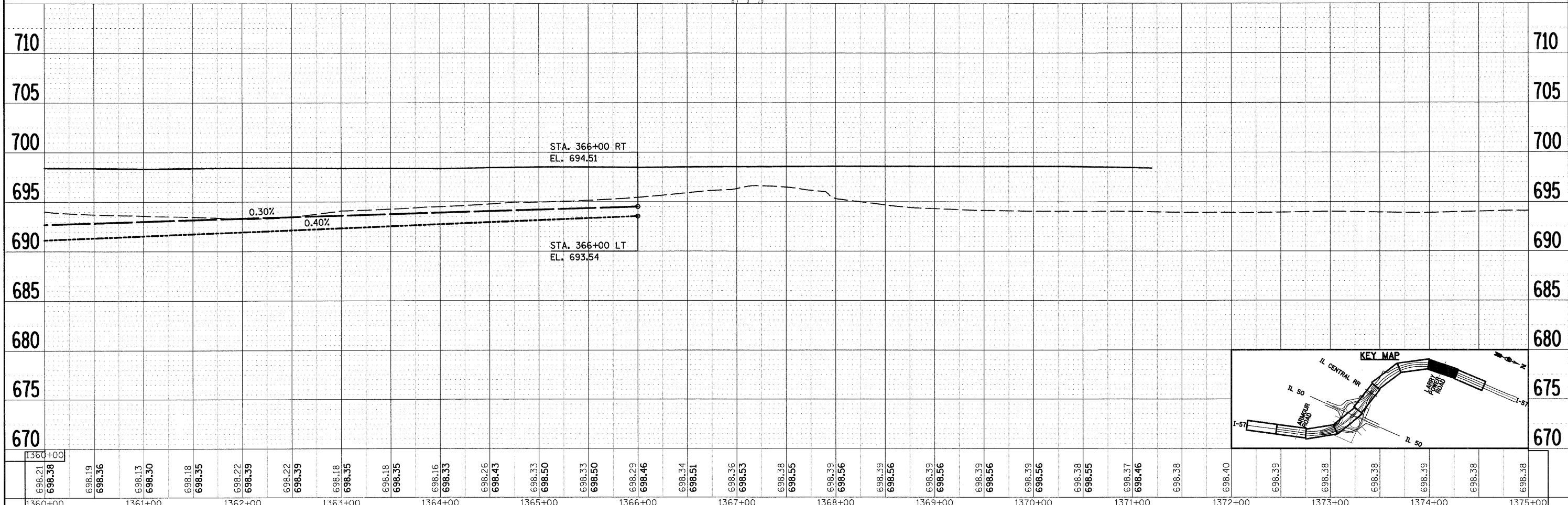
PLAN	SURVEYED	DATE
	PLOTTED	BY
	ALIGNED	
	CHECKED	
	CADD FILE NAME	
	NO.	

PROFILE	SURVEYED	DATE
	PLOTTED	BY
	GRADES CHECKED	
	STRUCTURE NOTATIONS EDITED	
	NO.	



NOTES:

1. SEE SHEET DU-10 FOR DRAINAGE LEGEND.
2. SEE SHEETS SC-08 THRU SC-11 FOR DRAINAGE SCHEDULES.



FILE NAME = I:\Dgn\sheets\du17.dgn	USER NAME = EricG	DESIGNED - JWM	REVISED -	STATE OF ILLINOIS DEPARTMENT OF TRANSPORTATION	I-57 PROPOSED DRAINAGE PLAN AND PROFILE	F.A.I. RTE. 57	SECTION (46-2) I, HBR, VBR	COUNTY KANKAKEE	TOTAL SHEETS 558	SHEET NO. 149	
PLOT SCALE = 1:50	CHECKED - EJG	REVISED -	SCALE:			SHEET NO. OF SHEETS	STA. TO STA.	FED. ROAD DIST. NO. 3 ILLINOIS FED. AID PROJECT			
PLOT DATE = 12/22/2010	DATE - 12/17/10	REVISED -						CONTRACT NO. 66409			