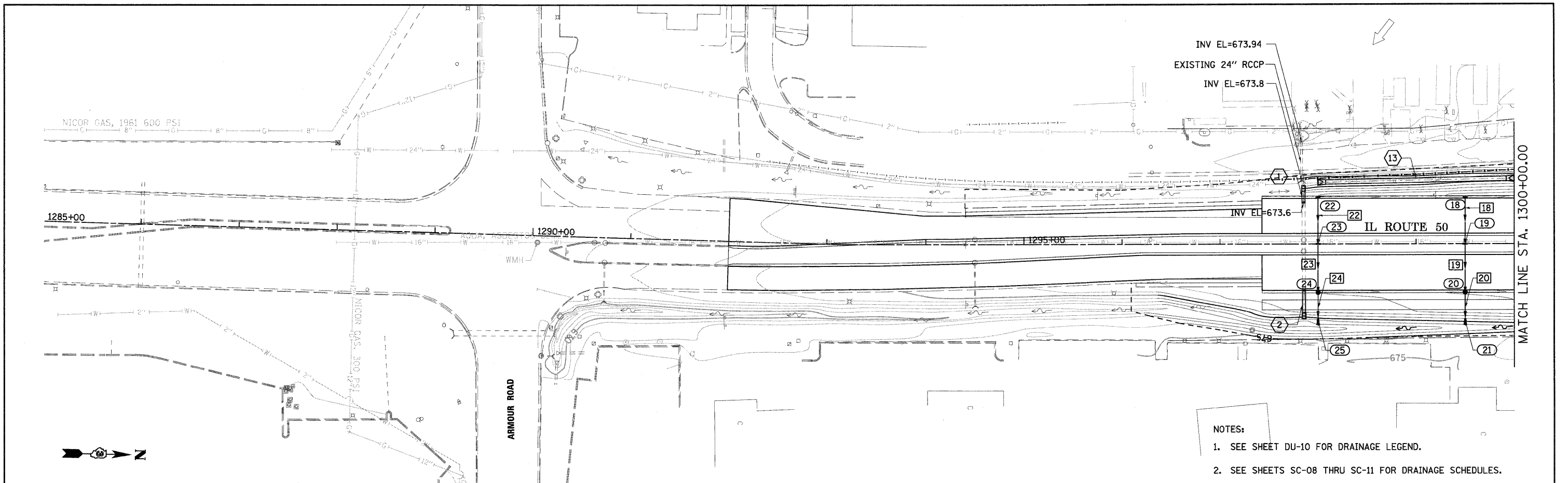
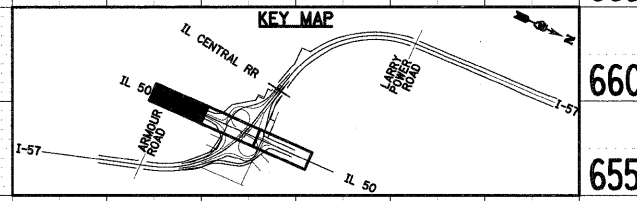
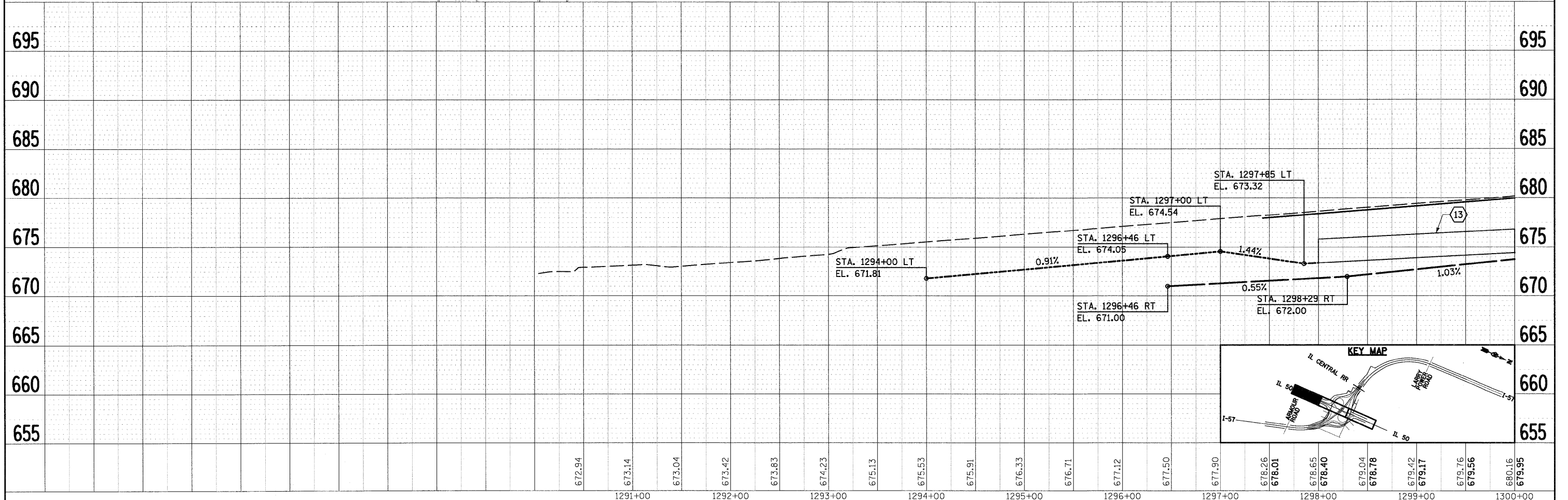


PLAN	SURVEYED	DATE
	PLOTTED	BY
	ALIGNED	CHECKED
	NOTE BOOK	NO.
	CADD FILE NAME	

PROFILE	SURVEYED	DATE
	PLOTTED	BY
	GRADES CHECKED	CHECKED
	STRUCTURE	NOTATIONS CHFD



- NOTES:
- SEE SHEET DU-10 FOR DRAINAGE LEGEND.
 - SEE SHEETS SC-08 THRU SC-11 FOR DRAINAGE SCHEDULES.



FILE NAME = I:\Dgn\sheets\du19.dgn	USER NAME = EricG	DESIGNED - JWM	REVISED -	STATE OF ILLINOIS DEPARTMENT OF TRANSPORTATION	IL 50 PROPOSED DRAINAGE PLAN AND PROFILE	F.A.I. RITE, 57	SECTION (46-2) I, HBR, VBR	COUNTY KANKAKEE	TOTAL SHEET NO. 558	
PLOT SCALE = 1:50	CHECKED - EJG	REVISED -	SCALE:			SHEET NO. OF SHEETS	STA. TO STA.	CONTRACT NO. 66409		
PLOT DATE = 12/22/2010	DATE - 12/17/10	REVISED -	FED. ROAD DIST. NO. 3 ILLINOIS FED. AID PROJECT							