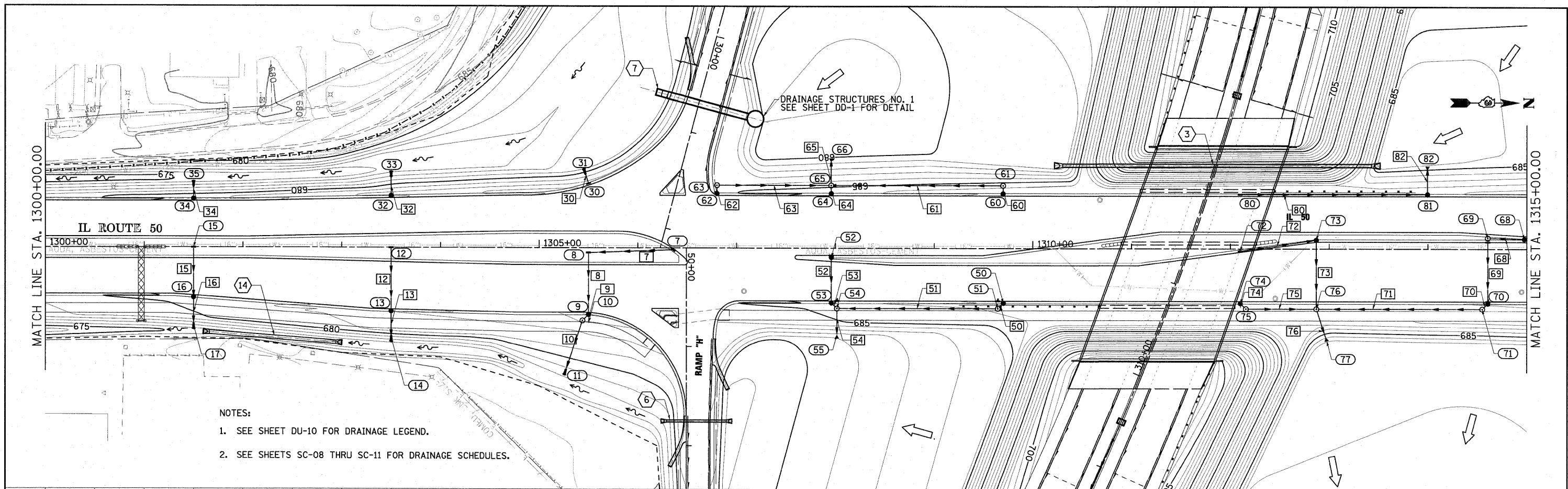
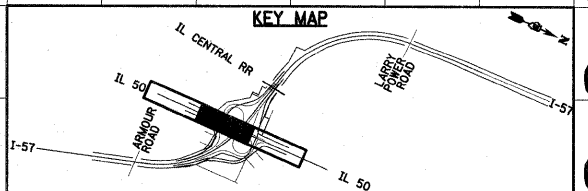
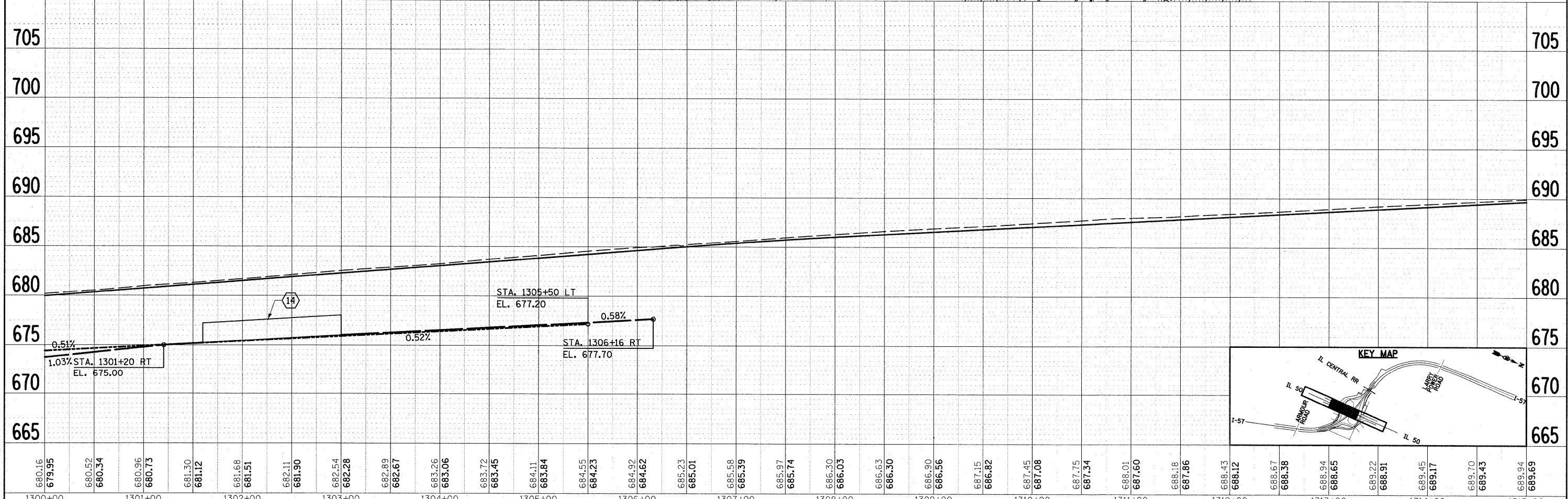


PLAN	SURVEYED	DATE
	PLOTTED	BY
	PROCESSED	
	NOTES CHECKED	
	STRUCTURE NOTATIONS CHECKED	
	FILE NAME	
	NO.	

PROFILE	SURVEYED	DATE
	PLOTTED	BY
	PROCESSED	
	NOTES CHECKED	
	STRUCTURE NOTATIONS CHECKED	
	FILE NAME	
	NO.	



- NOTES:
- SEE SHEET DU-10 FOR DRAINAGE LEGEND.
 - SEE SHEETS SC-08 THRU SC-11 FOR DRAINAGE SCHEDULES.



680.16	679.95	680.52	680.34	680.96	680.73	681.30	681.12	681.68	681.51	682.11	681.90	682.54	682.28	682.89	682.67	683.26	683.06	683.72	683.45	684.11	683.84	684.55	684.23	684.92	684.62	685.23	685.01	685.58	685.39	685.97	685.74	686.30	686.03	686.63	686.30	686.90	686.56	687.15	686.82	687.45	687.08	687.75	687.34	688.01	687.60	688.18	687.86	688.43	688.12	688.67	688.36	688.94	688.65	689.22	688.91	689.45	689.17	689.70	689.43	689.94	689.69
1300+00	1301+00	1302+00	1303+00	1304+00	1305+00	1306+00	1307+00	1308+00	1309+00	1310+00	1311+00	1312+00	1313+00	1314+00	1315+00																																														

FILE NAME =
F:\09\sheet\du20.dgn

USER NAME = EricD
PLOT SCALE = 1:50
PLOT DATE = 3/25/2011

DESIGNED - JWM
DRAWN - JWM
CHECKED - EJC
DATE - 12/17/10

REVISED -
REVISED -
REVISED -
REVISED -

STATE OF ILLINOIS
DEPARTMENT OF TRANSPORTATION

IL 50 PROPOSED DRAINAGE PLAN AND PROFILE
SCALE: SHEET NO. OF SHEETS STA. TO STA.

F.A.I. RTE.	SECTION	COUNTY	TOTAL SHEETS	SHEET NO.
57	(46-2) I. HBR, VBR	KANKAKEE	558	152
CONTRACT NO. 66409			FED. ROAD DIST. NO. 3 ILLINOIS FED. AID PROJECT	