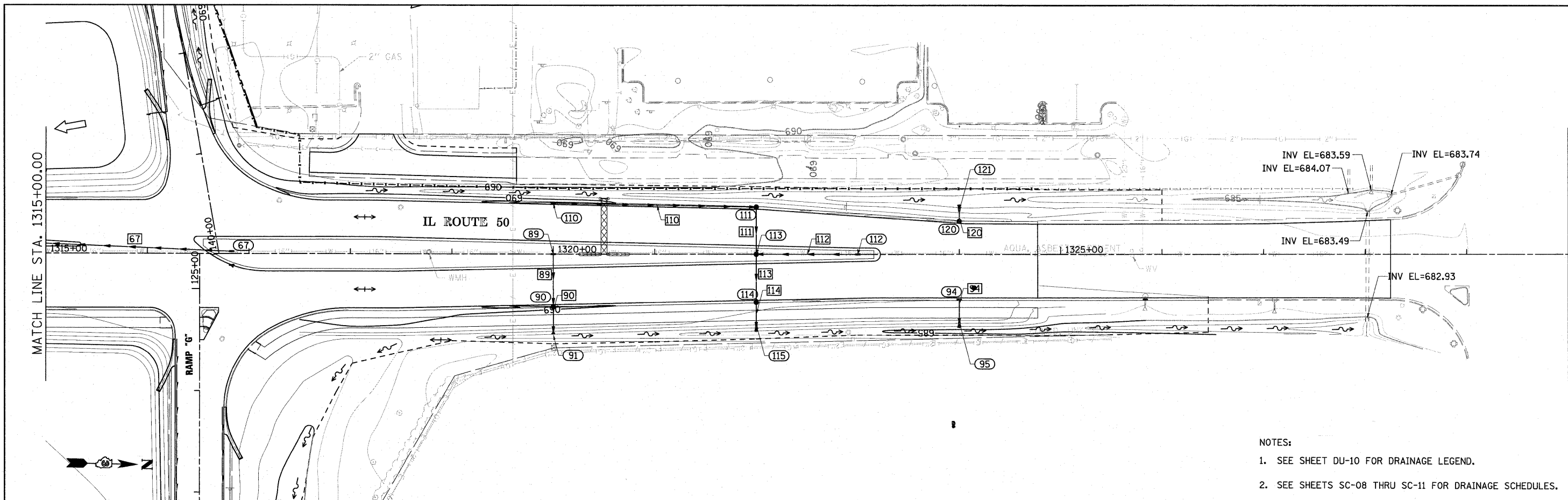
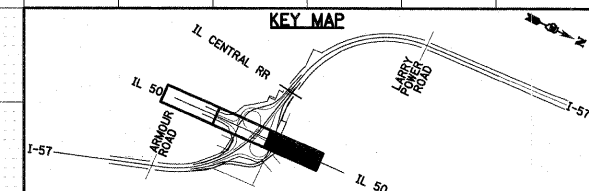
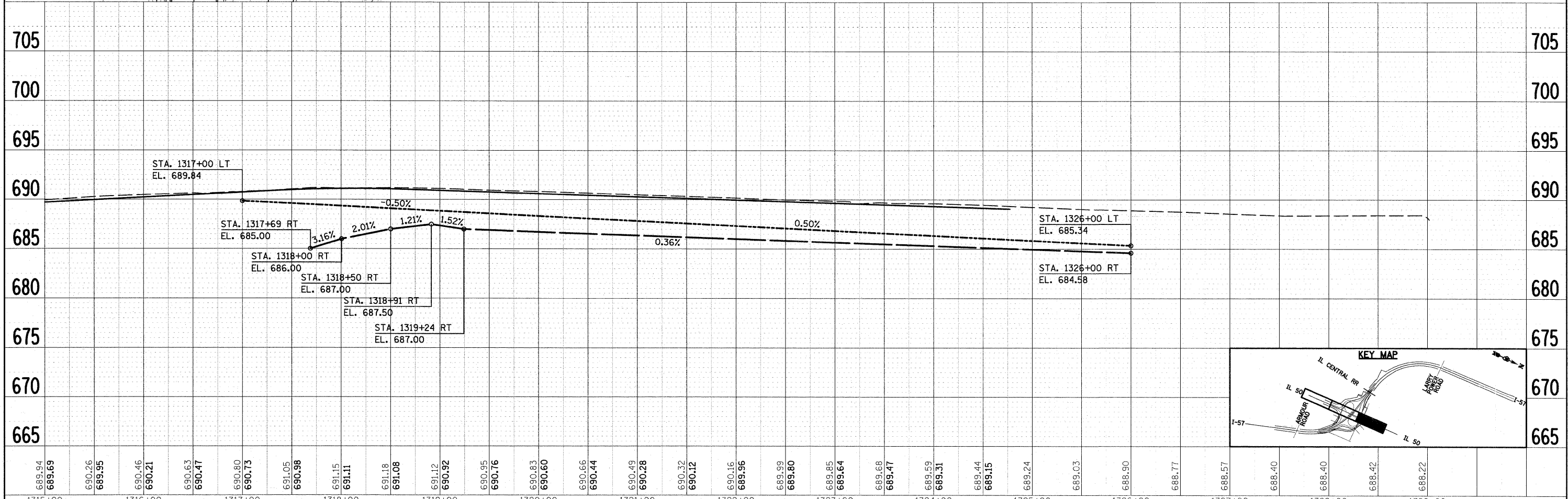


PLAN	SURVEYED	DATE
	PLOTTED	
	CHECKED	
	BY	
	NOTE BOOK	
	NO.	
	PAID FILE NAME	

PROFILE	SURVEYED	DATE
	PLOTTED	
	CHECKED	
	BY	
	NOTE BOOK	
	NO.	
	PAID FILE NAME	



- NOTES:
- SEE SHEET DU-10 FOR DRAINAGE LEGEND.
 - SEE SHEETS SC-08 THRU SC-11 FOR DRAINAGE SCHEDULES.



FILE NAME =	USER NAME = E-10G	DESIGNED - JWM	REVISED -	STATE OF ILLINOIS DEPARTMENT OF TRANSPORTATION	IL 50 PROPOSED DRAINAGE PLAN AND PROFILE	F.A.I. RTE.	SECTION	COUNTY	TOTAL SHEETS	SHEET NO.											
1315+00	1316+00	1317+00	1318+00			1319+00	1320+00	1321+00	1322+00	1323+00	1324+00	1325+00	1326+00	1327+00	1328+00	1329+00	57	(46-2) I, HBR, VBR	KANKAKEE	558	153
PLOT SCALE = 1:50		CHECKED - E.J.G.				DATE - 12/17/10		SCALE:		SHEET NO. OF SHEETS		STA. TO STA.		CONTRACT NO. 66409							
PLOT DATE = 3/25/2011		DATE - 12/17/10				REVISED -		FED. ROAD DIST. NO. 3		[ILLINOIS] FED. AID PROJECT											