



GROUND MOUNT; 9.0" Radius, 2.0" Border, White on Green;  
 [NORTH] E; [Chicago] E Mod; [RIGHT LANE] E;  
 Table of widths and spaces.

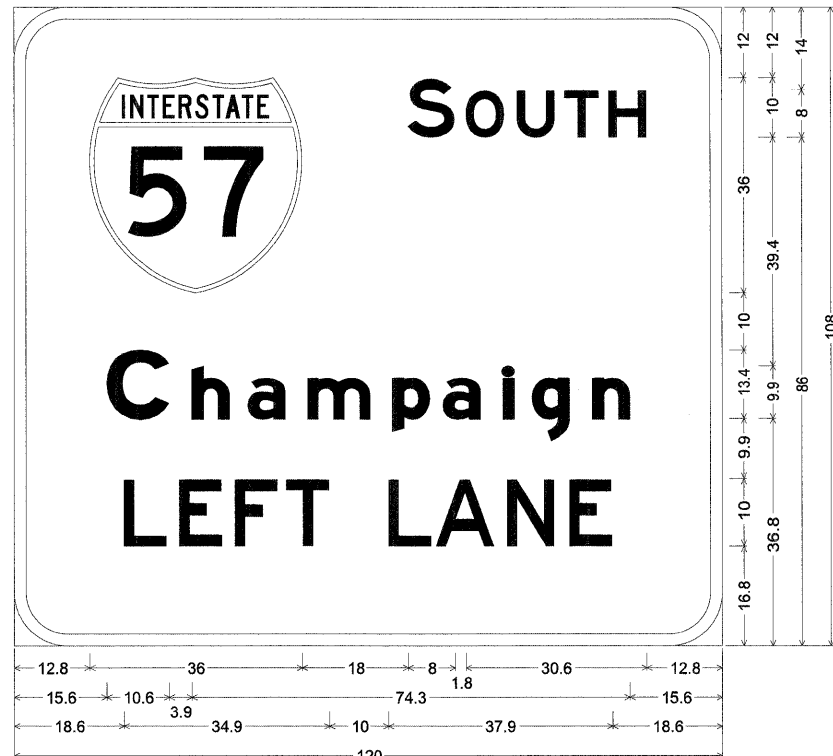
|      |      |      |     |     |     |     |     |     |     |     |     |      |     |     |      |     |     |     |     |      |     |   |     |     |   |     |      |
|------|------|------|-----|-----|-----|-----|-----|-----|-----|-----|-----|------|-----|-----|------|-----|-----|-----|-----|------|-----|---|-----|-----|---|-----|------|
| 12.5 | 36.0 | 18.0 | 8.0 | 2.4 | 6.6 | 2.0 | 6.4 | 1.6 | 5.9 | 1.6 | 6.5 | 12.5 |     |     |      |     |     |     |     |      |     |   |     |     |   |     |      |
| 28.1 | C    | 10.8 | 3.8 | h   | 6.3 | 3.9 | 1.8 | 3.1 | c   | 6.3 | 2.4 | a    | 6.3 | 3.0 | g    | 6.4 | 3.1 | o   | 6.5 | 28.3 |     |   |     |     |   |     |      |
| 14.6 | R    | 8.0  | 2.6 | i   | 1.8 | 2.5 | G   | 8.0 | 2.5 | H   | 8.0 | 2.0  | T   | 7.4 | 10.0 | L   | 7.4 | 0.6 | A   | 10.0 | 2.1 | N | 8.0 | 2.5 | E | 7.4 | 14.6 |

**IL-50 GUIDE SIGN (GROUND MOUNT)**  
**STA 1324 + 79, 55' LT (SB IL-50)**

CLEARVIEW 5 W FONT SHOULD BE USE IN PLACE OF E MOD FONT

**NOTE:**

1. THE FINAL MOUNTING LOCATION OF SIGNS (OFFSET FROM EDGE OF PAVEMENT AND HEIGHT ABOVE PAVEMENT) SHALL BE DETERMINED BY THE ENGINEER. THE SIGNING QUANTITIES ARE ESTIMATES ONLY AND SHALL BE FIELD VERIFIED BY THE CONTRACTOR ONCE THE FINAL SIGN LOCATIONS HAVE BEEN DETERMINED.
2. THE ALUMINUM EXTRUSIONS AND THE INSTALLATION SHALL BE IN ACCORDANCE TO THE REQUIREMENTS OF SECTION 1090 OF THE STANDARD SPECIFICATION, AS SHOWN ON THE PLANS AND/OR AS DIRECTED BY THE ENGINEER.
3. THE INTERSTATE GUIDE SIGNS, GREEN GUIDE SIGNS, WILL BE TYPE ZZ SHEETING WITH THE USE OF CLEARVIEW FONT, 5-W.
4. BLUE AND BROWN GUIDE SIGNS SHALL HAVE THE TYPE AP SHEETING WITH TYPE ZZ LEGEND.




GROUND MOUNT; 9.0" Radius, 2.0" Border, White on Green;  
 [SOUTH] E; [Champaign] E Mod; [LEFT LANE] E;  
 Table of widths and spaces.

|      |      |      |     |     |     |     |     |     |     |     |      |      |   |     |     |   |      |     |     |     |     |     |     |      |     |      |
|------|------|------|-----|-----|-----|-----|-----|-----|-----|-----|------|------|---|-----|-----|---|------|-----|-----|-----|-----|-----|-----|------|-----|------|
| 12.8 | 36.0 | 18.0 | 8.0 | 1.8 | 6.6 | 2.1 | 6.4 | 1.6 | 5.9 | 1.6 | 6.4  | 12.8 |   |     |     |   |      |     |     |     |     |     |     |      |     |      |
| 15.6 | C    | 10.6 | 3.9 | h   | 6.4 | 3.0 | a   | 6.4 | 3.9 | m   | 10.5 | 3.8  | p | 6.4 | 2.1 | a | 6.4  | 3.9 | 1.8 | 3.0 | g   | 6.4 | 3.9 | n    | 6.4 | 15.6 |
| 18.6 | L    | 7.4  | 2.0 | E   | 7.4 | 2.0 | F   | 7.4 | 1.3 | T   | 7.4  | 10.0 | L | 7.3 | 0.6 | A | 10.1 | 2.0 | N   | 8.0 | 2.6 | E   | 7.4 | 18.5 |     |      |

**IL-50 GUIDE SIGN (GROUND MOUNT)**  
**STA 1323 + 10, 51' LT (SB IL-50)**

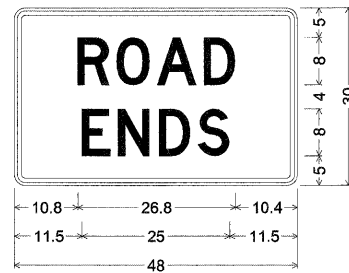
CLEARVIEW 5 W FONT SHOULD BE USE IN PLACE OF E MOD FONT



3.0" Radius, 1.0" Border, White on Brown;  
 [SUPER] D; [8] D;  
 [HOTEL] D;  
 Table of widths and spaces.

|      |   |     |      |   |     |     |   |     |     |   |     |     |   |     |     |
|------|---|-----|------|---|-----|-----|---|-----|-----|---|-----|-----|---|-----|-----|
| 2.4  | S | 4.1 | 1.4  | U | 4.0 | 1.4 | P | 4.0 | 1.5 | E | 3.6 | 1.1 | R | 4.1 | 2.4 |
| 13.0 | B | 4.0 | 13.0 |   |     |     |   |     |     |   |     |     |   |     |     |
| 3.0  | H | 4.0 | 1.5  | O | 4.1 | 1.1 | T | 3.8 | 1.1 | E | 3.6 | 1.1 | L | 3.8 | 2.9 |

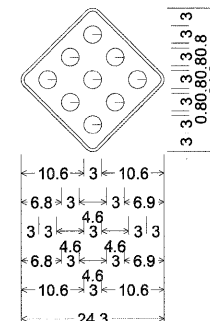
**IL-50 GUIDE SIGN (GROUND MOUNT)**  
**STA 1294 + 00, 49.0' LT (SB IL-50)**



R11-1100;  
 1.9" Radius, 0.8" Border, 0.5" Indent, Black on White;  
 [ROAD] D 82% spacing;  
 [ENDS] D 83% spacing;  
 Table of widths and spaces.

|      |   |     |     |   |     |     |   |     |     |   |     |      |
|------|---|-----|-----|---|-----|-----|---|-----|-----|---|-----|------|
| 10.8 | R | 5.4 | 1.1 | O | 5.6 | 1.3 | A | 6.8 | 1.1 | D | 5.4 | 10.5 |
| 11.5 | E | 4.9 | 1.3 | N | 5.3 | 1.5 | D | 5.4 | 1.3 | S | 5.4 | 11.4 |

**N FRONTAGE RD SIGN (GROUND MOUNT)**  
**STA 1317 + 55, 90.0' LT (IL-50)**



OM1-1 18x18;  
 18.0" across sides 1.5" Radius, 0.5" Border, Yellow on Yellow;  
 Table of widths and spaces.

|      |     |      |     |     |
|------|-----|------|-----|-----|
| 10.6 | 3.0 | 10.6 |     |     |
| 6.8  | 3.0 | 4.6  | 3.0 | 6.9 |
| 3.0  | 3.0 | 4.6  | 3.0 |     |
| 4.6  | 3.0 | 3.0  |     |     |
| 6.8  | 3.0 | 4.6  | 3.0 | 6.9 |
| 10.6 | 3.0 | 10.6 |     |     |

**N. FRONTAGE RD SIGN (GROUND MOUNT)**  
**STA 1317 + 55, 86' LT (IL-50)**  
**STA 1317 + 55, 94' LT (IL-50)**

|  |                        |                 |           |   |                        |           |    |               |         |         |                 |   |          |     |                    |
|--|------------------------|-----------------|-----------|---|------------------------|-----------|----|---------------|---------|---------|-----------------|---|----------|-----|--------------------|
| FILE NAME =<br>I:\Dgn\sheeta\sl105.dgn | USER NAME = EPIG       | DESIGNED -      | REVISED - | <b>STATE OF ILLINOIS<br/>DEPARTMENT OF TRANSPORTATION</b> | <b>SIGNING DETAILS</b> |           |    | F.A.I<br>RTE. | SECTION | COUNTY  | TOTAL<br>SHEETS | SHEET<br>NO.                                    |          |     |                    |
|  | PLOT SCALE = 1:5       | DRAWN -         | REVISED - |   | SCALE:                 | SHEET NO. | OF | SHEETS        | STA.    | TO STA. | 57              | (46-2) I, HBR, VBR                              | KANKAKEE | 558 | 207                |
|  | PLOT DATE = 12/22/2010 | CHECKED -       | REVISED - |   |                        |           |    |               |         |         |                 |   |          |     |                    |
|  |                        | DATE = 12/17/10 | REVISED - |   |                        |           |    |               |         |         |                 |   |          |     | CONTRACT NO. 66409 |
|  |                        |                 |           |   |                        |           |    |               |         |         |                 | FED. ROAD DIST. NO. 3 ILLINOIS FED. AID PROJECT |          |     |                    |