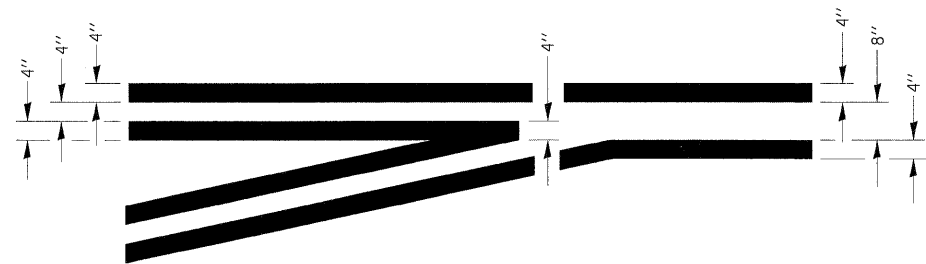
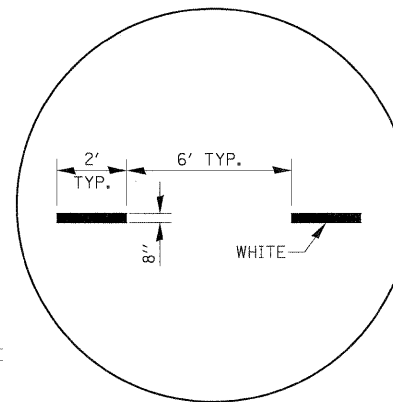
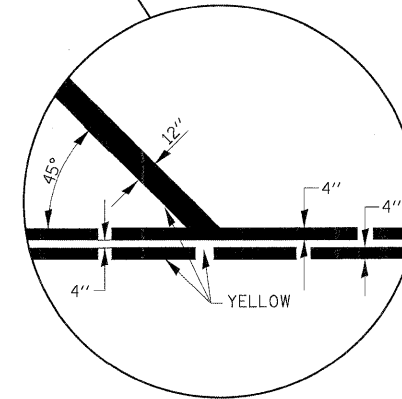


780-19



**TYPICAL APPLICATION
@ LEFT TURN LANES**

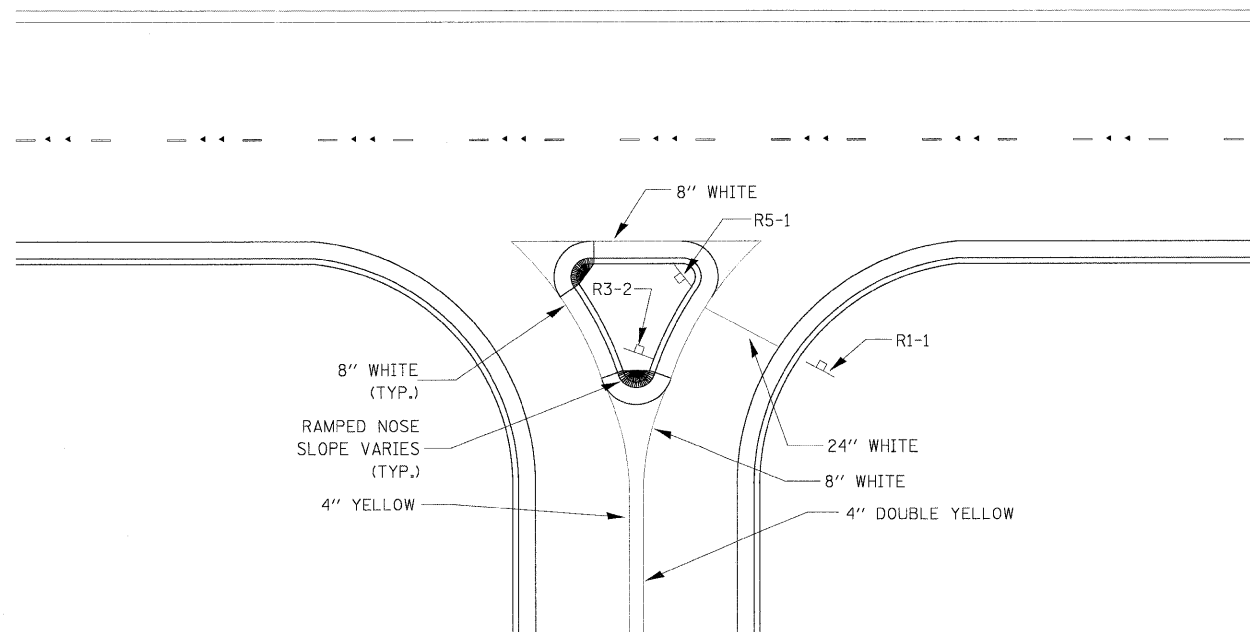
780-1



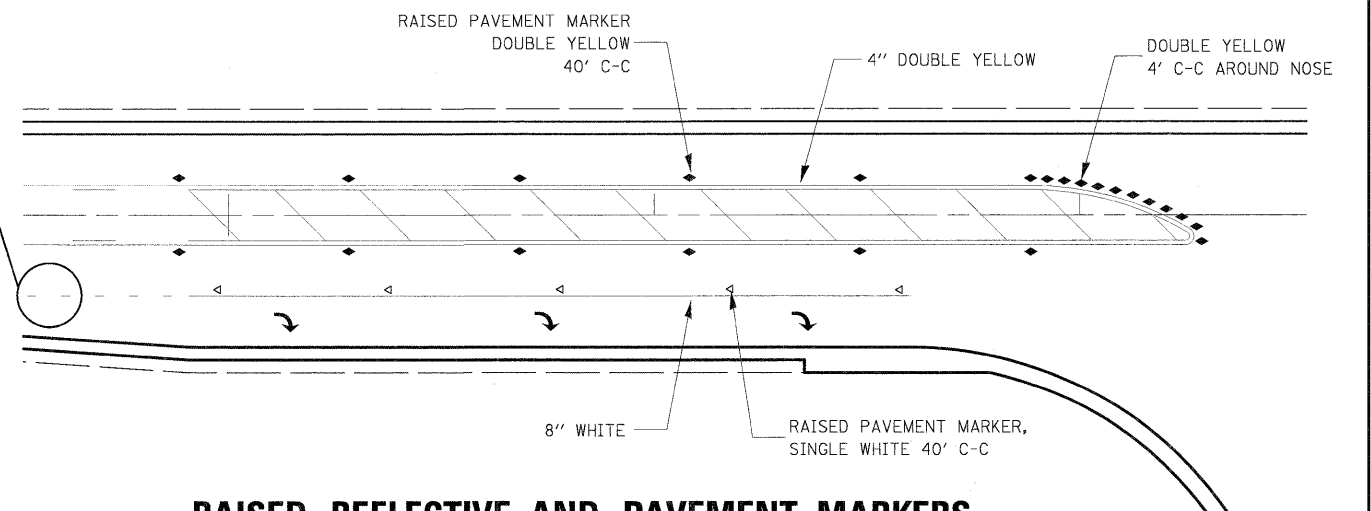
**ADVANCE AND INTERSECTION LANE
DIVIDER LINES**

780-5

URBAN PAVEMENT MARKING



RIGHT IN RIGHT OUT ACCESS PAVEMENT MARKING 780-16



**RAISED REFLECTIVE AND PAVEMENT MARKERS
@ RIGHT TURN LANE**

781-1

FILE NAME = I:\Dgn\sheet\799-UPM-2.dgn

USER NAME = EplgG
PLOT SCALE = 1:50
PLOT DATE = 12/21/2018

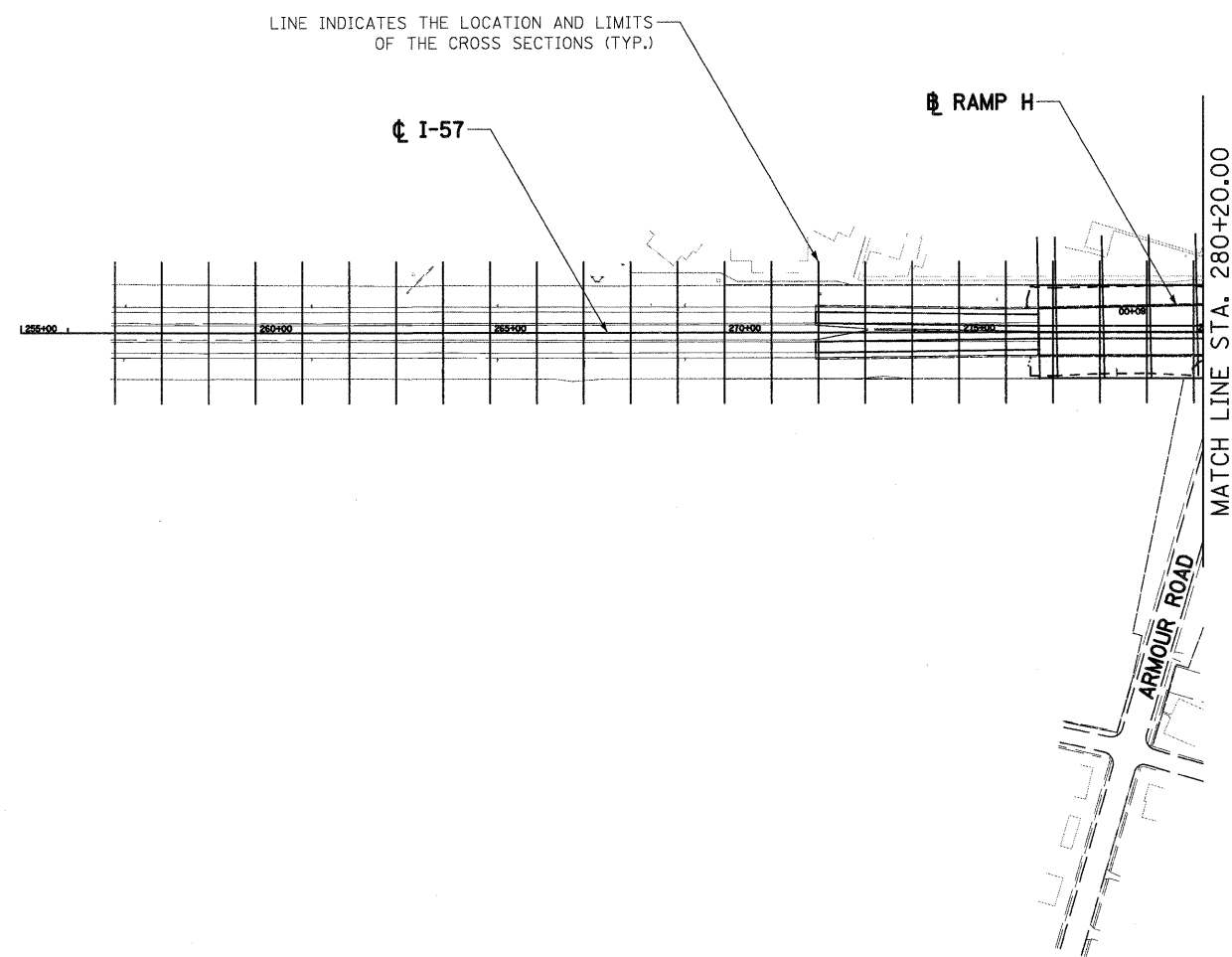
DESIGNED -
DRAWN -
CHECKED -
DATE -

REVISED -
REVISED -
REVISED -
REVISED -

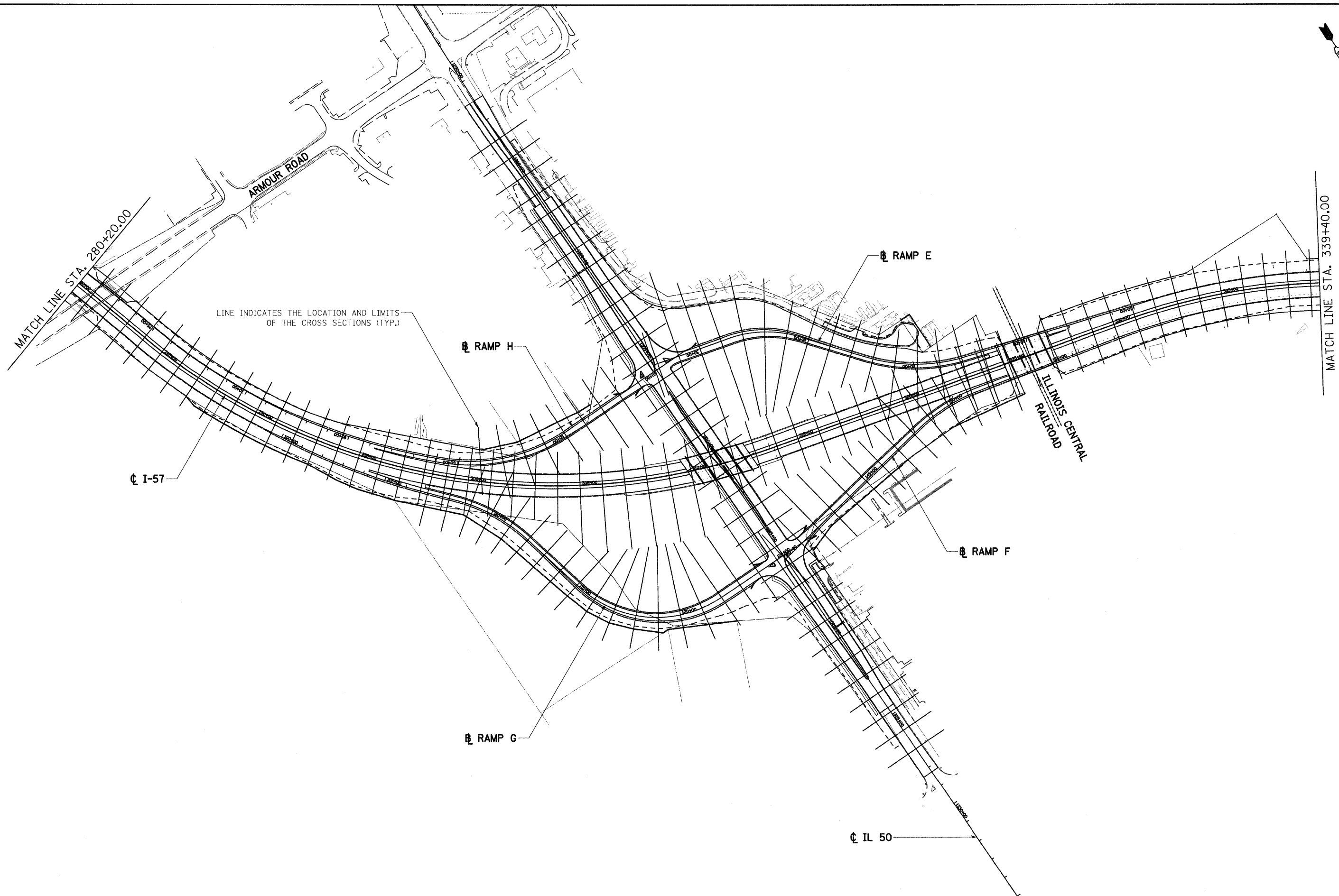
**STATE OF ILLINOIS
DEPARTMENT OF TRANSPORTATION**

DISTRICT 3 DETAILS URBAN PAVEMENT MARKING				
SCALE:	SHEET NO.	OF	SHEETS	STA. TO STA.

F.A. RTE.	SECTION	COUNTY	TOTAL SHEETS	SHEET NO.
57	(46-2) I, HBR, VBR	KANKAKEE	558	401
CONTRACT NO. 66409				
FED. ROAD DIST. NO. 3 ILLINOIS FED. AID PROJECT				



FILE NAME = I:\Dgn\sheets\km011.dgn	USER NAME = Er.cG	DESIGNED - MJT	REVISED -	STATE OF ILLINOIS DEPARTMENT OF TRANSPORTATION	CROSS SECTION KEY MAP			F.A.I. RTE.	SECTION	COUNTY	TOTAL SHEETS	SHEET NO.
	PLOT SCALE = 1:200	DRAWN - MJT	REVISED -					57	(46-2) I, HBR, VBR	KANKAKEE	558	402
	PLOT DATE = 12/21/2010	CHECKED - EJC	REVISED -					CONTRACT NO. 66409				
	DATE - 12/17/10	REVISED -	FED. ROAD DIST. NO. 3 ILLINOIS FED. AID PROJECT									
				SCALE: 1" = 200'			SHEET NO. 1 OF 3 SHEETS		STA. 255+00.00 TO STA. 280+20.00			



FILE NAME =
I:\Dgn\sheeta\km012.dgn

USER NAME = EpcG
 PLOT SCALE = 1:200
 PLOT DATE = 12/21/2010

DESIGNED - MJT
 DRAWN - MJT
 CHECKED - EJC
 DATE - 12/17/10

REVISED -
 REVISED -
 REVISED -
 REVISED -

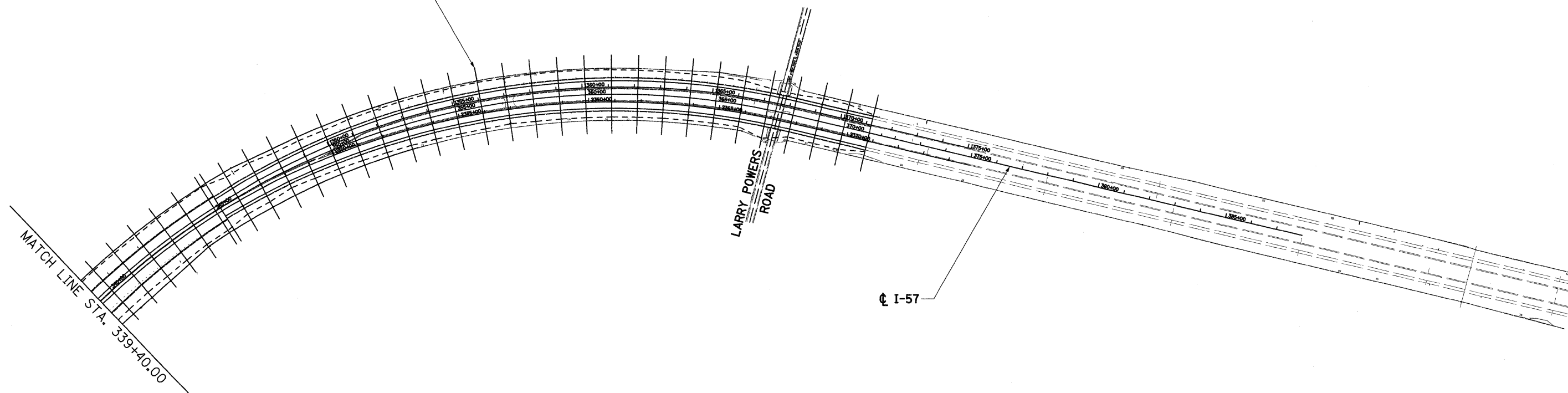
**STATE OF ILLINOIS
 DEPARTMENT OF TRANSPORTATION**

CROSS SECTION KEY MAP
 SCALE: 1" = 200'
 SHEET NO. 2 OF 3 SHEETS
 STA. 280+20.00 TO STA. 339+40.00

F.A.I. RTE.	SECTION	COUNTY	TOTAL SHEETS	SHEET NO.
57	(46-2) I, HBR, VBR	KANKAKEE	558	403
FED. ROAD DIST. NO. 3 ILLINOIS FED. AID PROJECT			CONTRACT NO. 66409	



LINE INDICATES THE LOCATION AND LIMITS OF THE CROSS SECTIONS (TYP.)



FILE NAME =
I:\Dgn\sheets\km013.dgn

USER NAME = EricG
PLOT SCALE = 1:200
PLOT DATE = 12/21/2010

DESIGNED - MJT
DRAWN - MJT
CHECKED - EJG
DATE - 12/17/10

REVISED -
REVISED -
REVISED -
REVISED -

**STATE OF ILLINOIS
DEPARTMENT OF TRANSPORTATION**

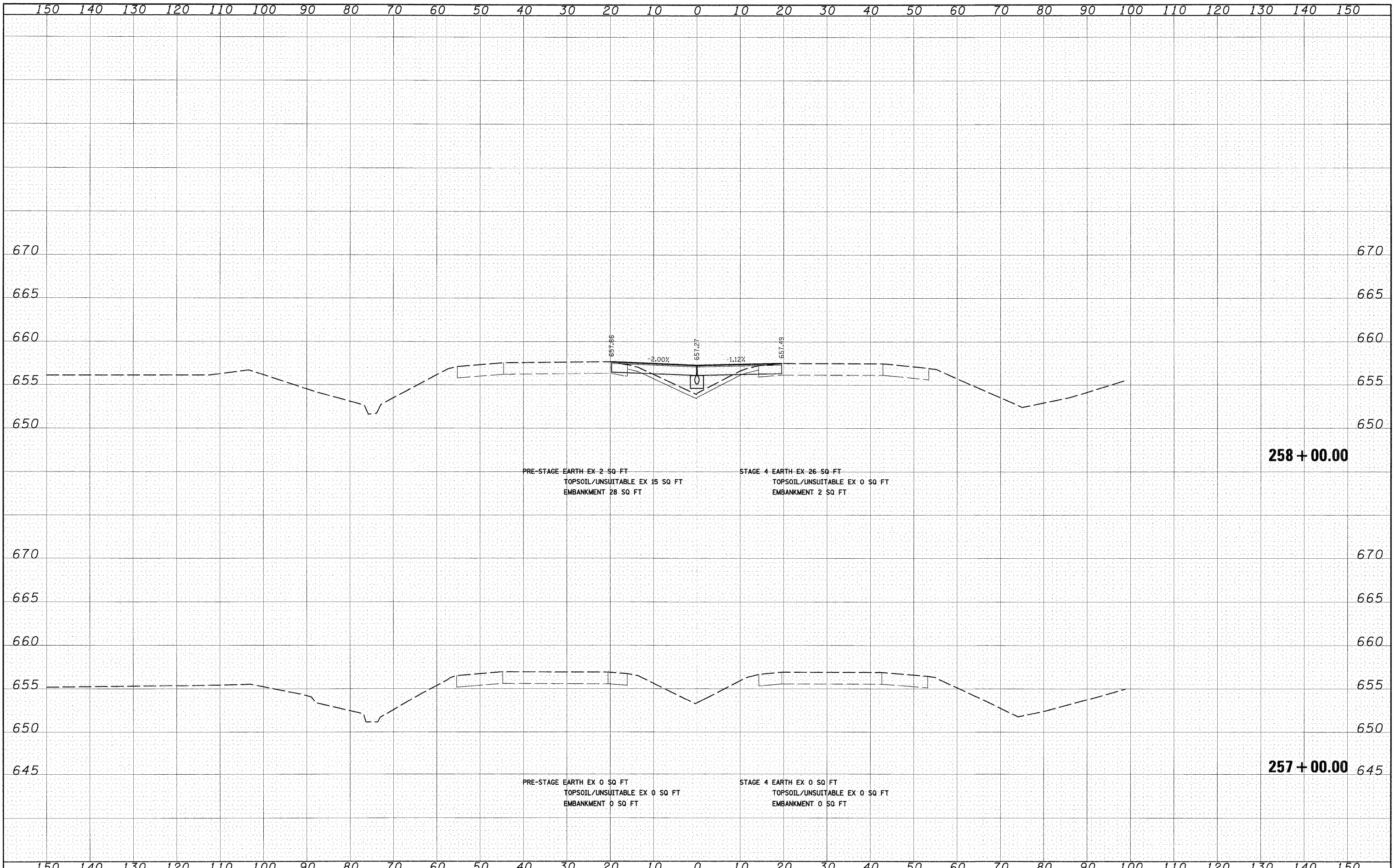
CROSS SECTION KEY MAP

SCALE: 1" = 200' SHEET NO. 3 OF 3 SHEETS STA. 339+40.00 TO STA. 388+00.00

F.A.I. RTE.	SECTION	COUNTY	TOTAL SHEETS	SHEET NO.
57	(46-2) I, HBR, VBR	KANKAKEE	558	404
CONTRACT NO. 66409				
FED. ROAD DIST. NO. 3 ILLINOIS FED. AID PROJECT				

FINAL SURVEY	SURVEYED	DATE
NOTE BOOK	PLOTTED	BY
NO.	AREAS	CHECKED
	AREAS	CHECKED

ORIGINAL SURVEY	SURVEYED	DATE
NOTE BOOK	PLOTTED	BY
NO.	AREAS	CHECKED
	AREAS	CHECKED



FILE NAME = In\Dgn\sheet\ks021.dgn

USER NAME = EricG
 DESIGNED - JCL
 DRAWN - JCL
 CHECKED - EJG
 DATE - 12/17/10

REVISED -
 REVISED -
 REVISED -
 REVISED -

**STATE OF ILLINOIS
 DEPARTMENT OF TRANSPORTATION**

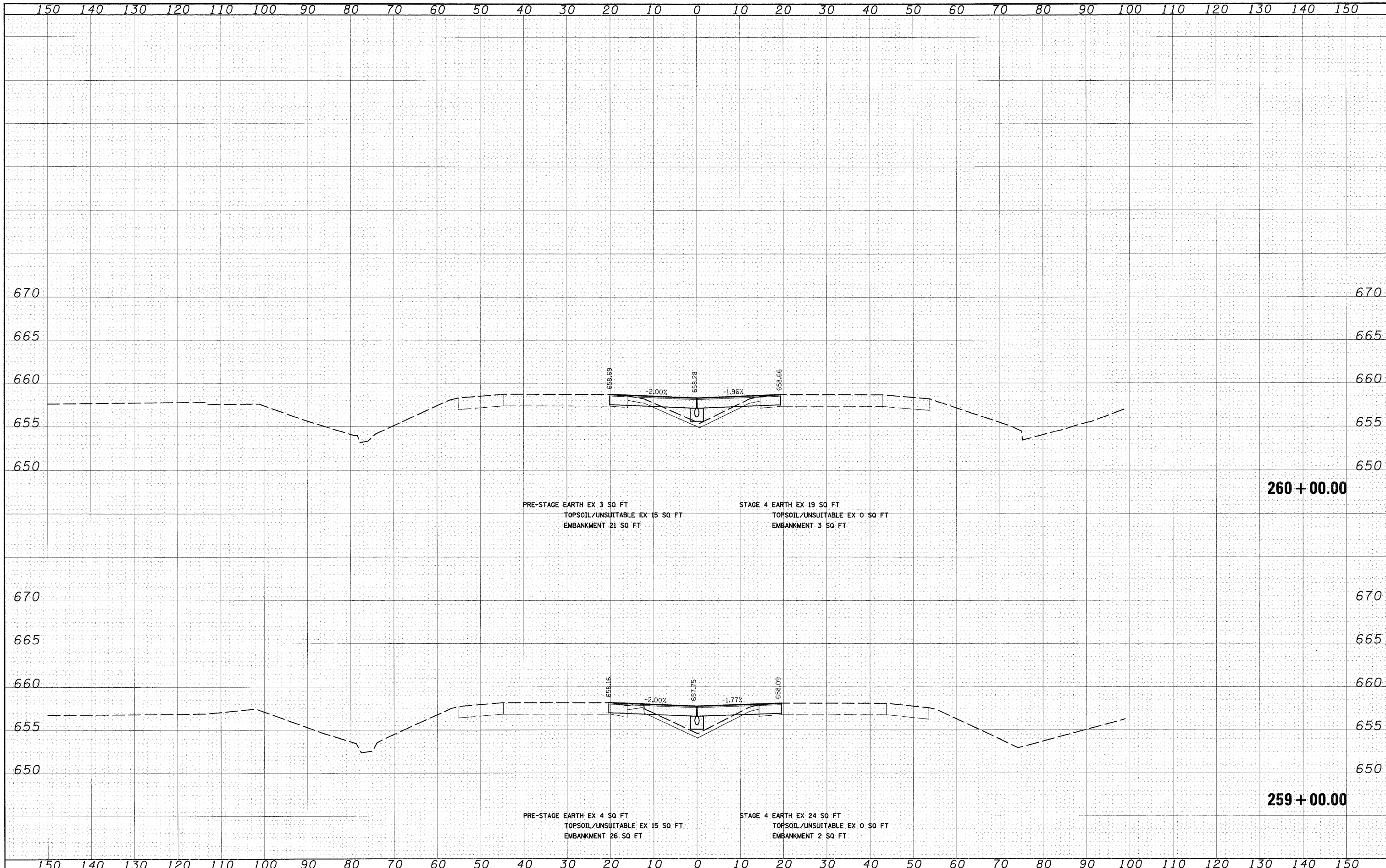
I-57 TEMPORARY PAVEMENT CROSS SECTIONS

SCALE: 1"=10'H; 1"=5'V SHEET NO. 1 OF 21 SHEETS STA. 257+00.00 TO STA. 258+00.00

F.A.I. RTE.	SECTION	COUNTY	TOTAL SHEETS	SHEET NO.
57	(46-2) I, HBR, VBR	KANKAKEE	558	405
XS-T157-01			CONTRACT NO. 66409	
FED. ROAD DIST. NO. 3 ILLINOIS FED. AID PROJECT				

FINAL SURVEY	DATE
SURVEYED	BY
PLOTTED	
FORMED	
NOTE BOOK	
AREAS CHECKED	
NO.	

ORIGINAL SURVEY	DATE
SURVEYED	BY
PLOTTED	
FORMED	
NOTE BOOK	
AREAS CHECKED	
NO.	



FILE NAME = I:\Dgn\sheets\xs21.dgn

USER NAME = EricG
 PLOT SCALE = 1:10
 PLOT DATE = 12/21/2010

DESIGNED - JCL
 DRAWN - JCL
 CHECKED - EJG
 DATE - 12/17/10

REVISED -
 REVISED -
 REVISED -
 REVISED -

**STATE OF ILLINOIS
 DEPARTMENT OF TRANSPORTATION**

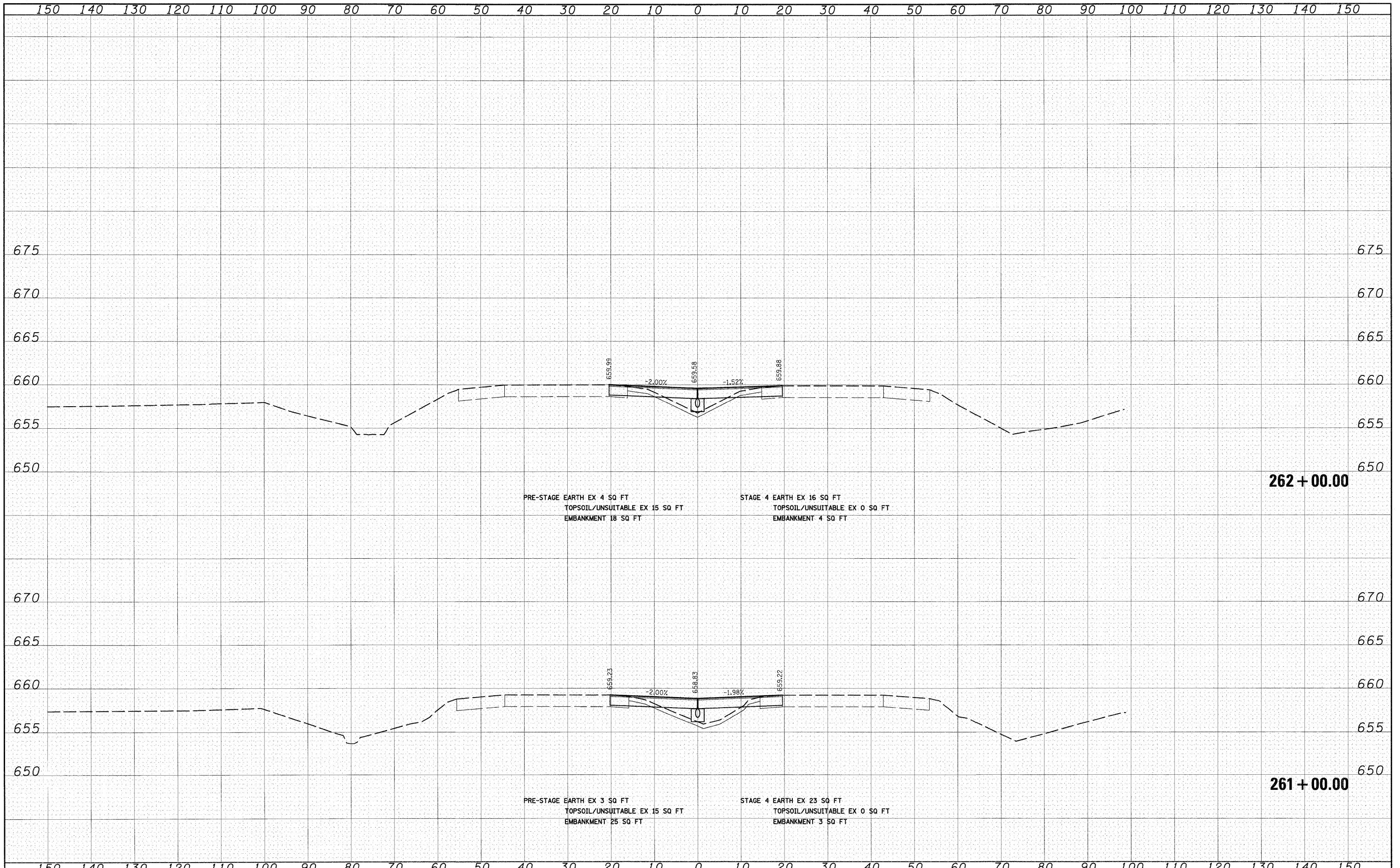
I-57 TEMPORARY PAVEMENT CROSS SECTIONS

SCALE: 1"=10'H; 1"=5'V SHEET NO. 2 OF 21 SHEETS STA. 259+00.00 TO STA. 260+00.00

F.A.I. RTE.	SECTION	COUNTY	TOTAL SHEETS	SHEET NO.
57	(46-2) I, HBR, VBR	KANKAKEE	558	406
XS-T157-02			CONTRACT NO. 66409	
FED. ROAD DIST. NO. 3 ILLINOIS FED. AID PROJECT				

FINAL SURVEY	DATE
SURVEYED	BY
REVISIONS	
TEMP	
AREA	
CHECKED	
NO.	

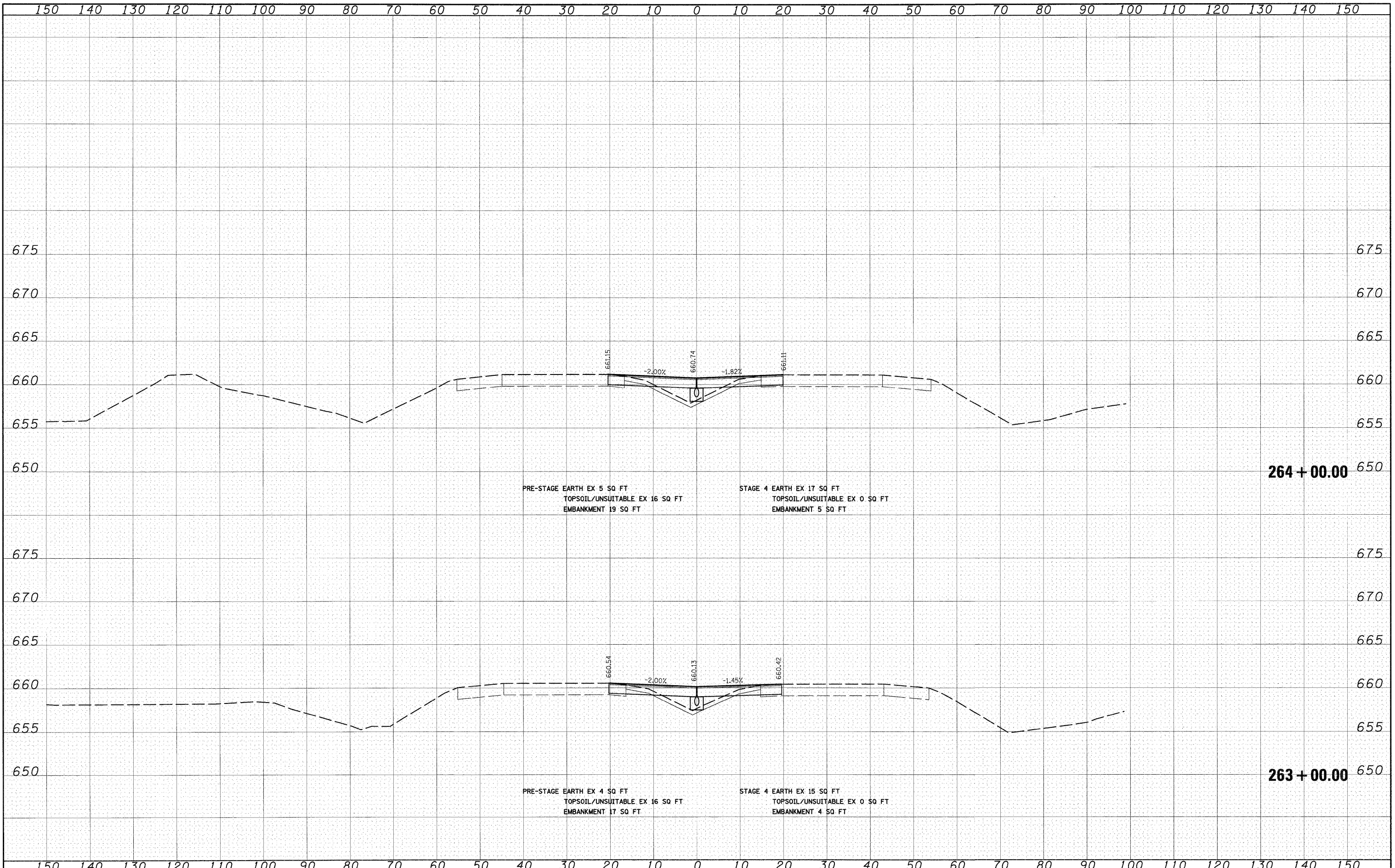
ORIGINAL SURVEY	DATE
SURVEYED	BY
REVISIONS	
TEMP	
AREA	
CHECKED	
NO.	



FILE NAME = I:\Dgn\sheeta\ks021.dgn	USER NAME = Eriog	DESIGNED - JCL	REVISED -	STATE OF ILLINOIS DEPARTMENT OF TRANSPORTATION	I-57 TEMPORARY PAVEMENT CROSS SECTIONS	F.A.I. RTE. 57	SECTION (46-2) I, HBR, VBR	COUNTY KANKAKEE	TOTAL SHEETS 558	SHEET NO. 407	
PLOT SCALE = 1:10	DRAWN - JCL	REVISED -	SCALE: 1"=10'H; 1"=5'V			SHEET NO. 3 OF 21 SHEETS		STA. 261+00.00 TO STA. 262+00.00		CONTRACT NO. 66409	
PLOT DATE = 12/21/2010	CHECKED - EUG	REVISED -	XS-T157-03								
	DATE - 12/17/10	REVISED -	FED. ROAD DIST. NO. 3 ILLINOIS FED. AID PROJECT								

FINAL SURVEY	DATE
SURVEYED	
PLOTTED	
NOTE BOOK	
AREAS CHECKED	
NO.	

ORIGINAL SURVEY	DATE
SURVEYED	
PLOTTED	
NOTE BOOK	
AREAS CHECKED	
NO.	



FILE NAME = I:\Dgn\sheets\xs21.dgn

USER NAME = EricG
 DESIGNED - JCL
 DRAWN - JCL
 CHECKED - EJG
 DATE - 12/17/10

REVISED -
 REVISED -
 REVISED -
 REVISED -

**STATE OF ILLINOIS
 DEPARTMENT OF TRANSPORTATION**

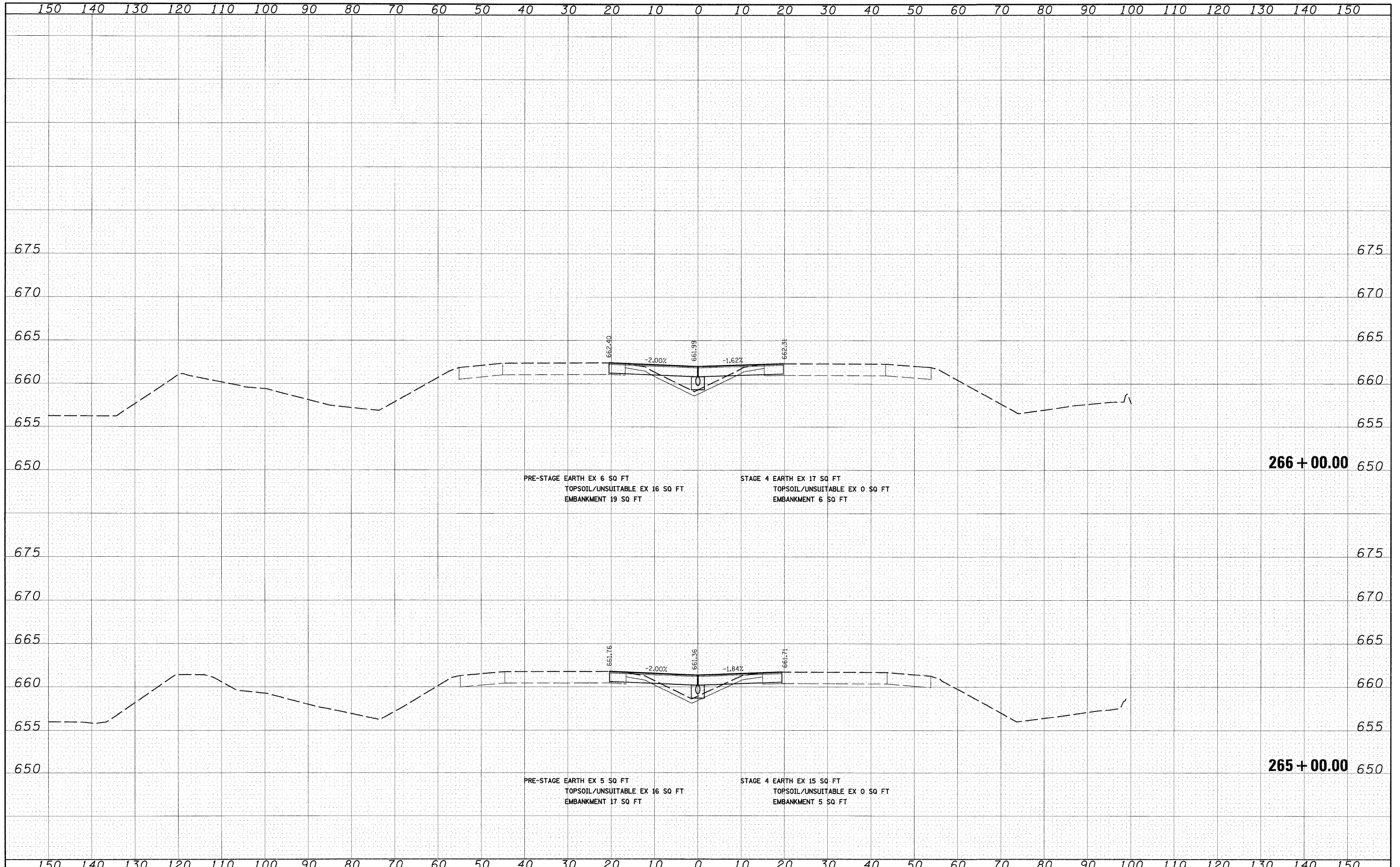
I-57 TEMPORARY PAVEMENT CROSS SECTIONS

SCALE: 1"=10'H; 1"=5'V SHEET NO. 4 OF 21 SHEETS STA. 263+00.00 TO STA. 264+00.00

F.A.I. RTE.	SECTION	COUNTY	TOTAL SHEETS	SHEET NO.
57	(46-2) I, HBR, VBR	KANKAKEE	558	408
XS-T157-04			CONTRACT NO. 66409	
FED. ROAD DIST. NO. 3 ILLINOIS FED. AID PROJECT				

FINAL SURVEY	DATE
BY	
SURVEYED	
TEMP. DATE	
NOTE BOOK	
AREAS CHECKED	
NO.	

ORIGINAL SURVEY	DATE
BY	
SURVEYED	
TEMP. DATE	
NOTE BOOK	
AREAS CHECKED	
NO.	



FILE NAME =
I:\dgn\sheets\xs021.dgn

USER NAME = EricG
PLOT SCALE = 1:10
PLOT DATE = 12/21/2010

DESIGNED - JCL
DRAWN - JCL
CHECKED - EJG
DATE - 12/17/10

REVISED -
REVISED -
REVISED -
REVISED -

**STATE OF ILLINOIS
DEPARTMENT OF TRANSPORTATION**

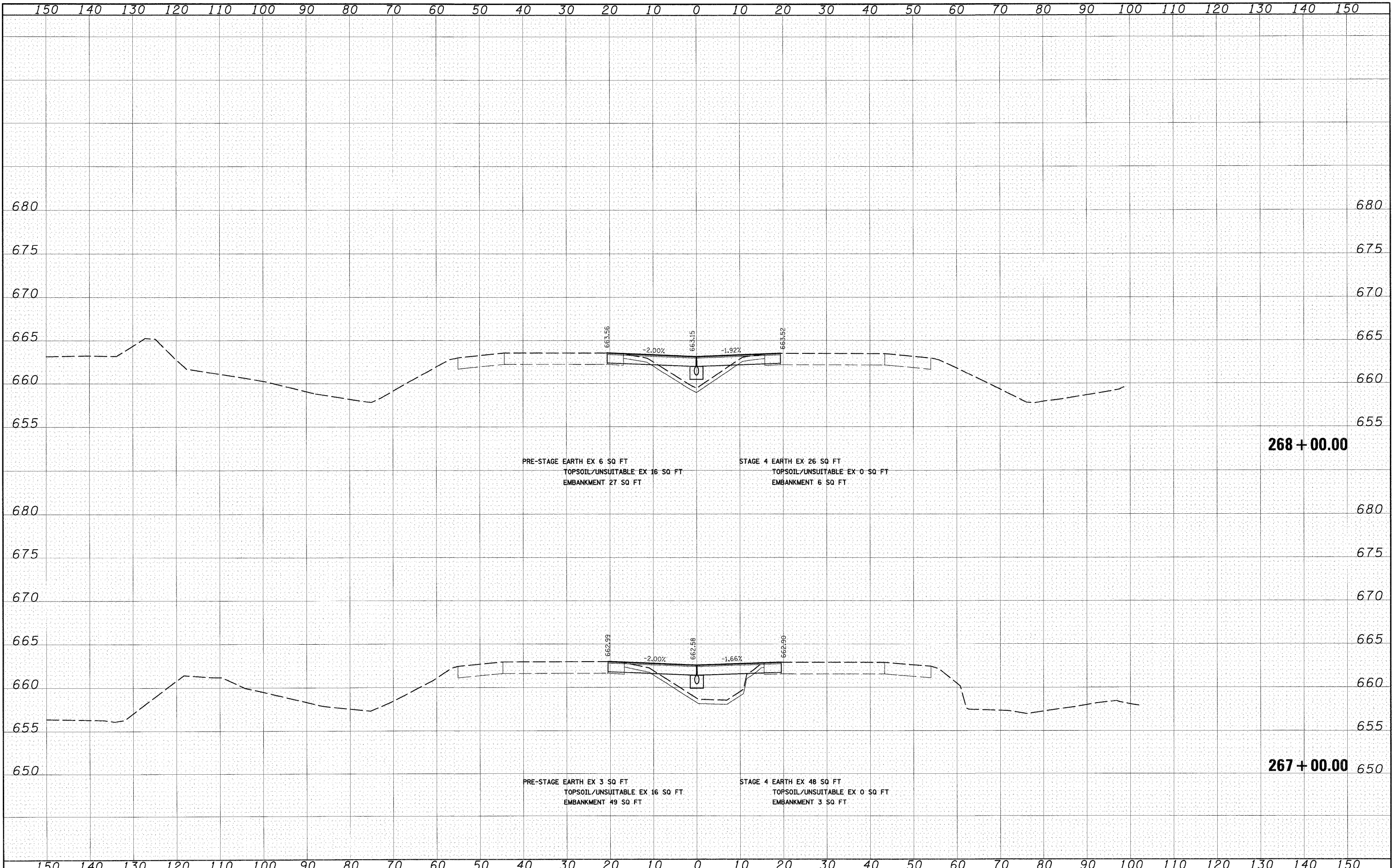
I-57 TEMPORARY PAVEMENT CROSS SECTIONS

SCALE: 1"=10'H; 1"=5'V SHEET NO. 5 OF 21 SHEETS STA. 265+00.00 TO STA. 266+00.00

F.A.I. RTE.	SECTION	COUNTY	TOTAL SHEETS	SHEET NO.
57	(46-2) I, HBR, VBR	KANKAKEE	558	409
XS-T157-05			CONTRACT NO. 66409	
FED. ROAD DIST. NO. 3 ILLINOIS FED. AID PROJECT				

FINAL SURVEY	DATE
SURVEYED	BY
PLOTTED	
TEMP. DATE	
NOTE BOOK	
AREAS CHECKED	
NO.	

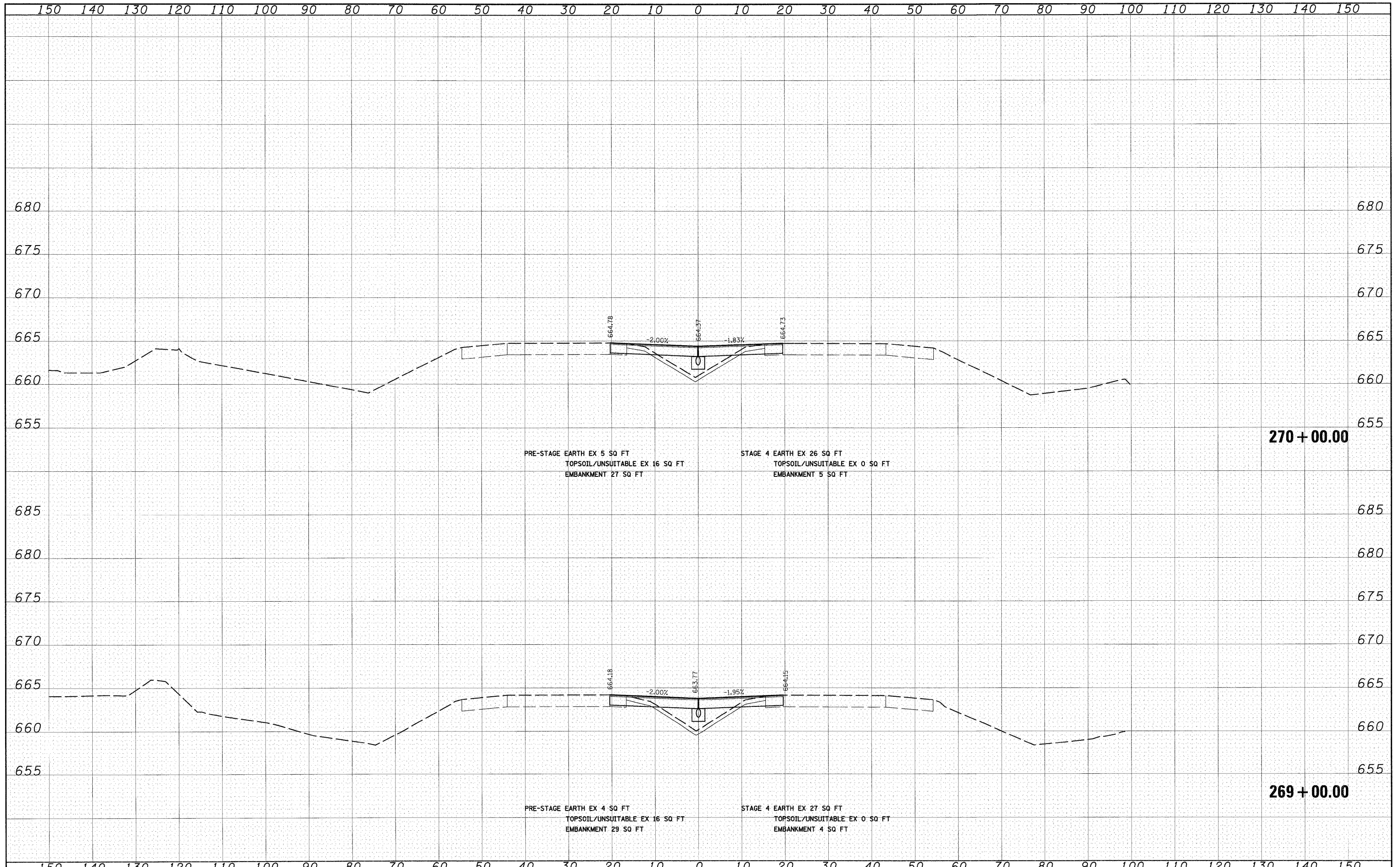
ORIGINAL SURVEY	DATE
SURVEYED	BY
PLOTTED	
TEMP. DATE	
NOTE BOOK	
AREAS CHECKED	
NO.	



FILE NAME =	USER NAME = EPT10D	DESIGNED - JCL	REVISED -	STATE OF ILLINOIS DEPARTMENT OF TRANSPORTATION	I-57 TEMPORARY PAVEMENT CROSS SECTIONS	F.A.I. RTE.	SECTION	COUNTY	TOTAL SHEETS	SHEET NO.
is:\Dgn\sheets\ks021.dgn	PLLOT SCALE = 1:10	DRAWN - JCL	REVISED -			57	(46-2) I, HBR, VBR	KANKAKEE	558	410
	PLLOT DATE = 12/21/2010	CHECKED - EJG	REVISED -			XS-T157-06		CONTRACT NO. 66409		
		DATE - 12/17/10	REVISED -			SCALE: 1"=10'H; 1"=5'V SHEET NO. 6 OF 21 SHEETS STA. 267+00.00 TO STA. 268+00.00		FED. ROAD DIST. NO. 3 ILLINOIS FED. AID PROJECT		

BY	DATE
SURVEYED	
DESIGNED	
PLOTTED	
NOTE BOOK	
AREAS CHECKED	
NO.	

BY	DATE
SURVEYED	
DESIGNED	
PLOTTED	
NOTE BOOK	
AREAS CHECKED	
NO.	



FILE NAME = I:\Dgn\sheeta\xs021.dgn
 USER NAME = Ercog

DESIGNED	- JCL	REVISED	-
DRAWN	- JCL	REVISED	-
CHECKED	- EJG	REVISED	-
DATE	- 12/17/10	REVISED	-

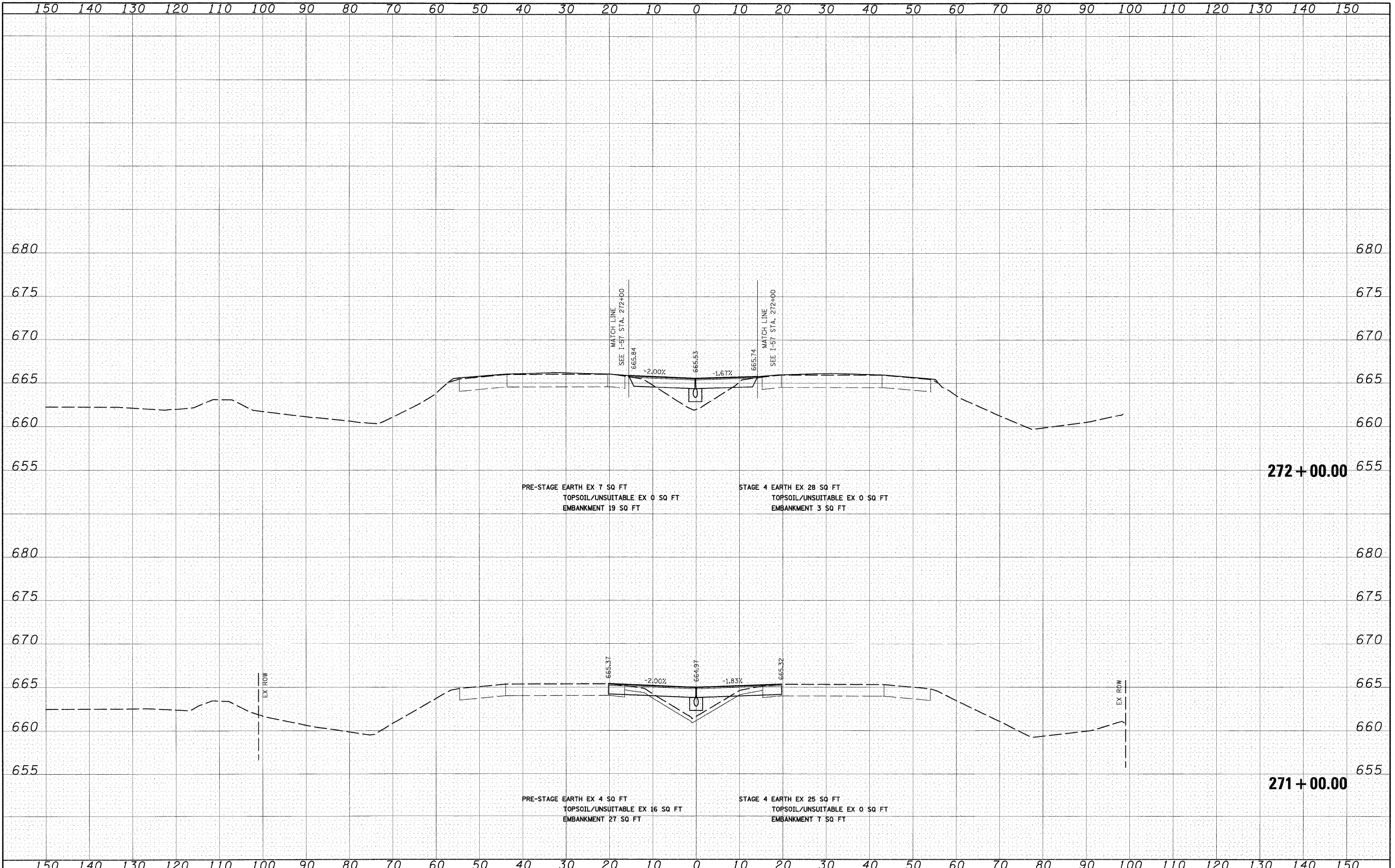
**STATE OF ILLINOIS
DEPARTMENT OF TRANSPORTATION**

I-57 TEMPORARY PAVEMENT CROSS SECTIONS
 SCALE: 1"=10'H; 1"=5'V SHEET NO. 7 OF 21 SHEETS STA. 269+00.00 TO STA. 270+00.00

F.A.I. RTE.	SECTION	COUNTY	TOTAL SHEETS	SHEET NO.
57	(46-2) I, HBR, VBR	KANKAKEE	558	411
XS-T157-07			CONTRACT NO. 66409	
FED. ROAD DIST. NO. 3 ILLINOIS FED. AID PROJECT				

DATE	
BY	
FINAL SURVEY	
TEMPORARY	
NOTE BOOK	
AREAS CHECKED	
NO.	

DATE	
BY	
ORIGINAL SURVEY	
TEMPORARY	
NOTE BOOK	
AREAS CHECKED	
NO.	



FILE NAME = I:\Dgn\Sheets\Xs021.dgn

USER NAME = ERICG
 DESIGNED - JCL
 DRAWN - JCL
 CHECKED - EJG
 DATE - 12/17/10

REVISED -
 REVISED -
 REVISED -
 REVISED -

**STATE OF ILLINOIS
 DEPARTMENT OF TRANSPORTATION**

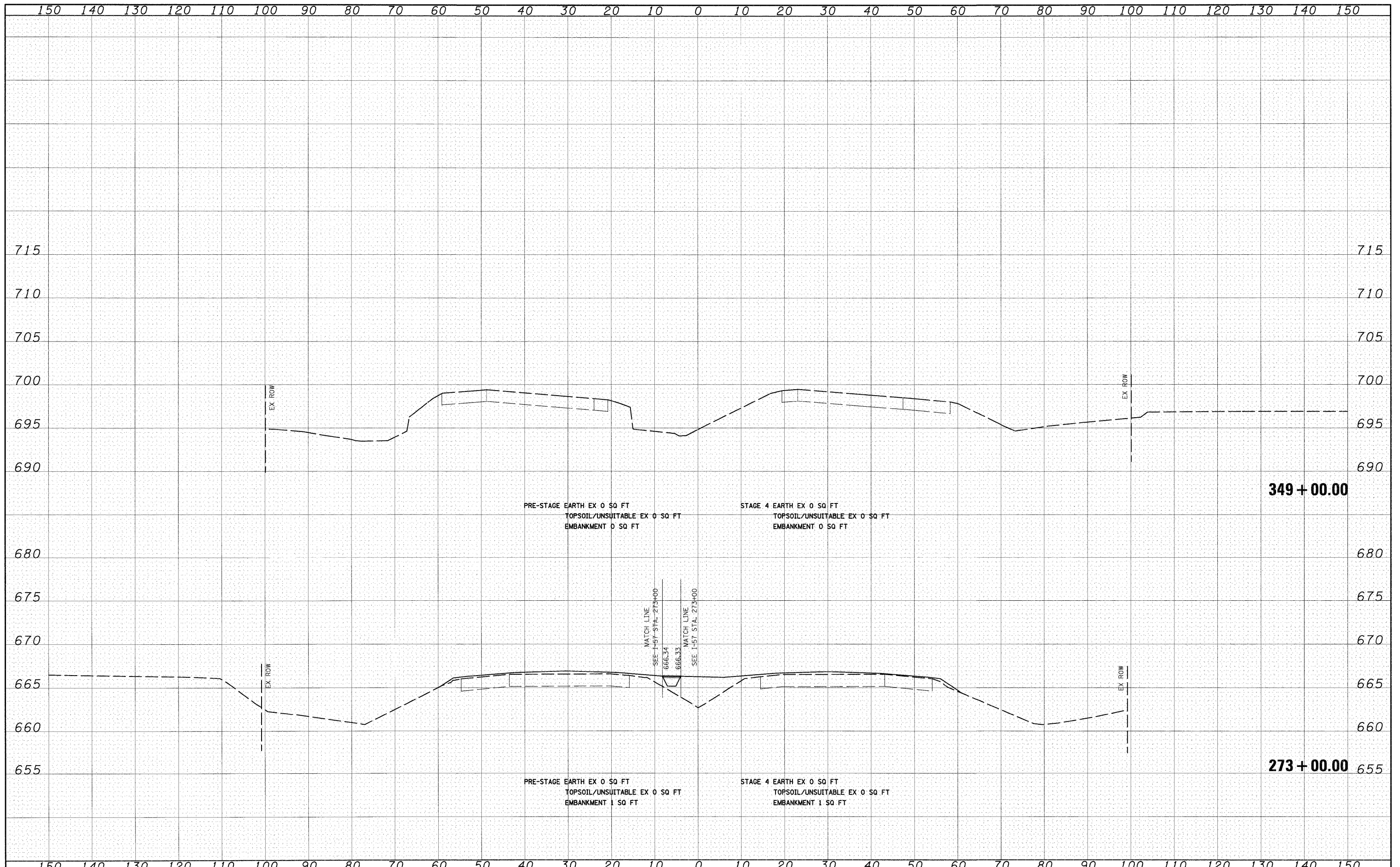
I-57 TEMPORARY PAVEMENT CROSS SECTIONS

SCALE: 1"=10'H; 1"=5'V SHEET NO. 8 OF 21 SHEETS STA. 271+00.00 TO STA. 272+00.00

F.A.I. RTE.	SECTION	COUNTY	TOTAL SHEETS	SHEET NO.
57	(46-2) I, HBR, VBR	KANKAKEE	558	412
XS-T157-08			CONTRACT NO. 66409	
FED. ROAD DIST. NO. 3 ILLINOIS FED. AID PROJECT				

FINAL SURVEY	SURVEYED	DATE
NOTE BOOK	BY	
NO.	NO.	
	AREAS CHECKED	
	AREAS	
	TEMPLATE	
	NO.	

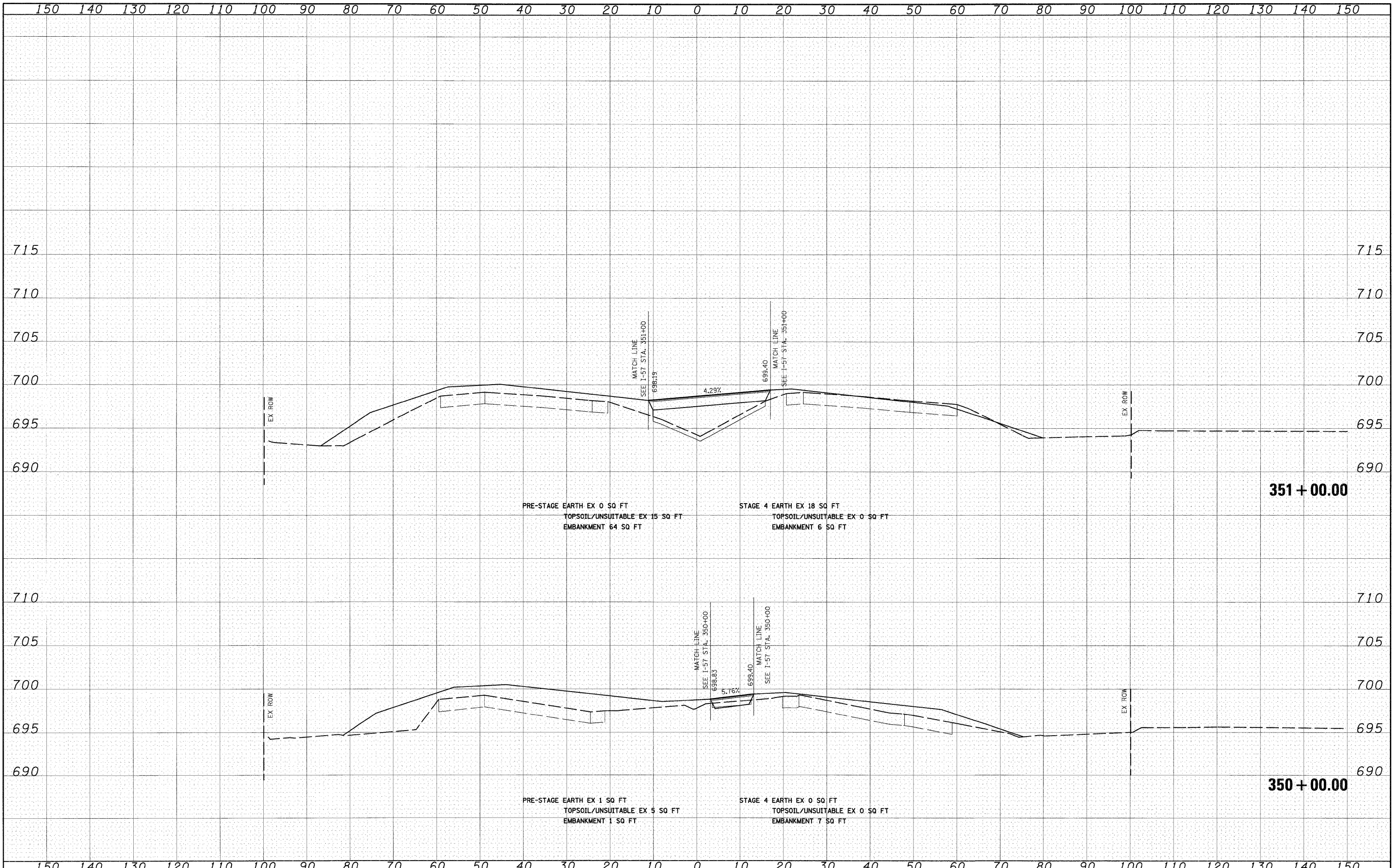
ORIGINAL SURVEY	SURVEYED	DATE
NOTE BOOK	BY	
NO.	NO.	
	AREAS CHECKED	
	AREAS	
	TEMPLATE	
	NO.	



FILE NAME = I:\Dgn\sheets\xs021.dgn	USER NAME = ErisG	DESIGNED - JCL	REVISED -	STATE OF ILLINOIS DEPARTMENT OF TRANSPORTATION	I-57 TEMPORARY PAVEMENT CROSS SECTIONS	F.A.I. R.T.E. 57	SECTION (46-2) I, HBR, VBR	COUNTY KANKAKEE	TOTAL SHEETS 558	SHEET NO. 413	
PLT SCALE = 1:10	CHECKED - EJG	REVISED -	SCALE: 1"=10'H; 1"=5'V SHEET NO. 9 OF 21 SHEETS			STA. 273+00.00 TO STA. 349+00.00	FED. ROAD DIST. NO. 3	ILLINOIS FED. AID PROJECT	XS-T157-09		CONTRACT NO. 66409
PLT DATE = 12/21/2010	DATE - 12/17/10	REVISED -									

FINAL SURVEY	BY	DATE
SURVEYED		
PLotted		
NOTE BOOK		
AREAS CHECKED		
NO.		

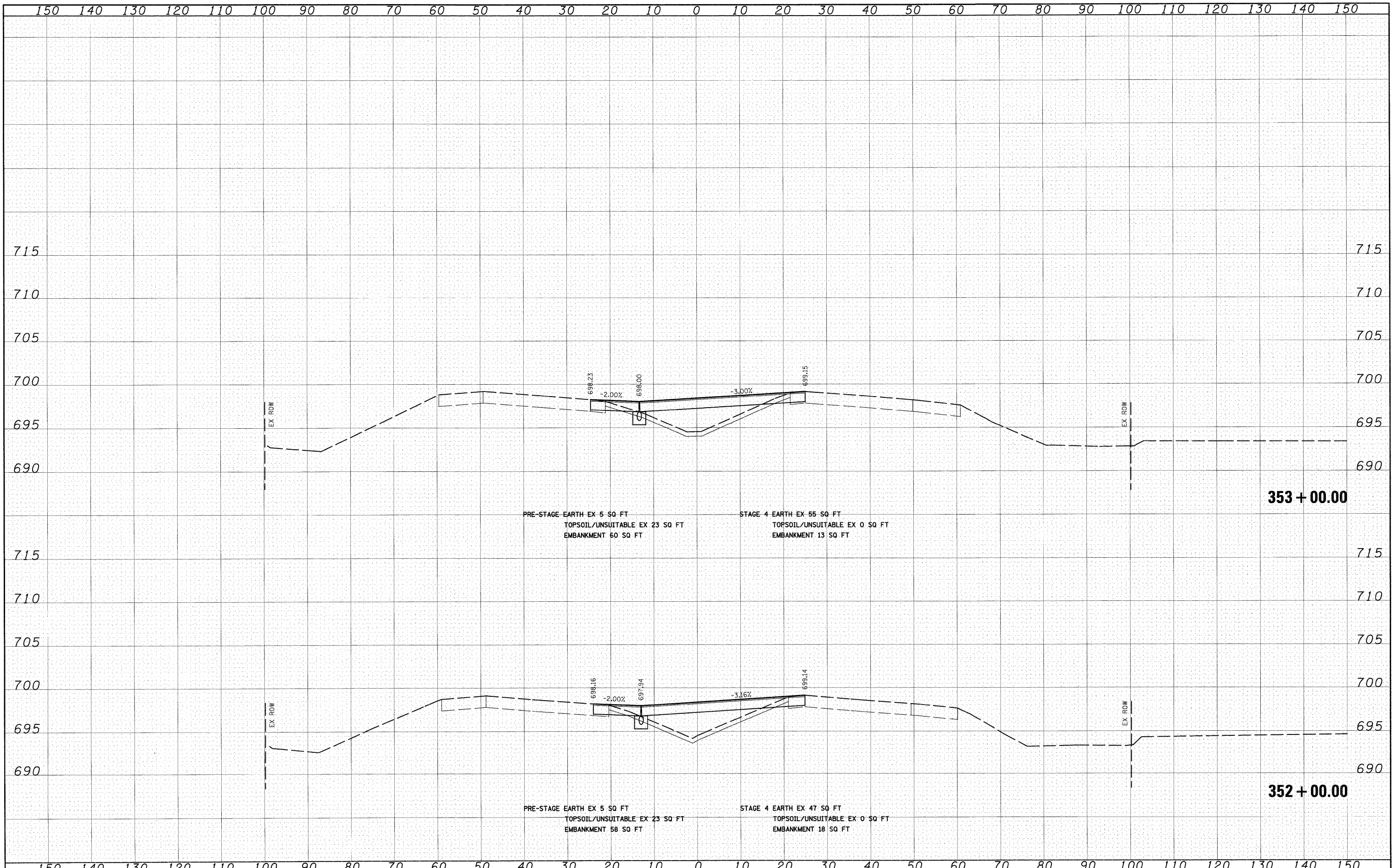
ORIGINAL SURVEY	BY	DATE
SURVEYED		
PLotted		
NOTE BOOK		
AREAS CHECKED		
NO.		



FILE NAME = I:\Dgn\sheets\xs021.dgn	USER NAME = EricG	DESIGNED - JCL	REVISED -	STATE OF ILLINOIS DEPARTMENT OF TRANSPORTATION	I-57 TEMPORARY PAVEMENT CROSS SECTIONS	F.A.I. RTE. 57	SECTION (46-2) I, HBR, VBR	COUNTY KANKAKEE	TOTAL SHEETS 558	SHEET NO. 414
PLLOT SCALE = 1:100	CHECKED - EUG	REVISED -	XS-T157-10			CONTRACT NO. 66409				
PLLOT DATE = 12/21/2010	DATE - 12/17/10	REVISED -	SCALE: 1"=10'H; 1"=5'V SHEET NO. 10 OF 21 SHEETS			STA. 350+00.00 TO STA. 351+00.00		FED. ROAD DIST. NO. 3 ILLINOIS FED. AID PROJECT		

DATE	
BY	
SURVEYED	
PLOTTED	
NOTE BOOK	
AREAS CHECKED	
NO.	

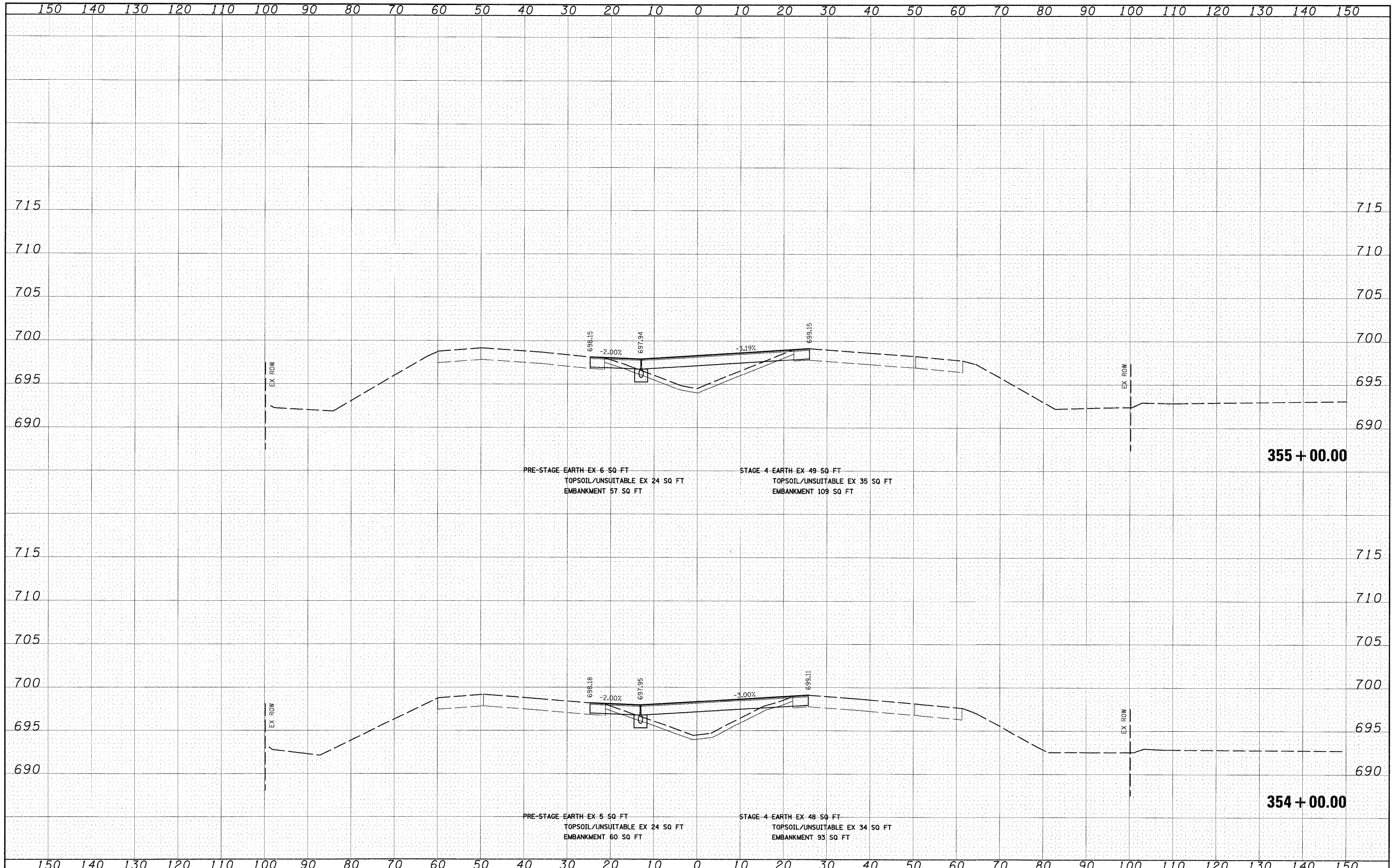
DATE	
BY	
SURVEYED	
PLOTTED	
NOTE BOOK	
AREAS CHECKED	
NO.	



FILE NAME = I:\Dgn\shhets\ks021.dgn	USER NAME = E_r10G	DESIGNED - JCL	REVISED -	STATE OF ILLINOIS DEPARTMENT OF TRANSPORTATION	I-57 TEMPORARY PAVEMENT CROSS SECTIONS	F.A.I. RTE. 57	SECTION (46-2) I, HBR, VBR	COUNTY KANKAKEE	TOTAL SHEETS 558	SHEET NO. 415
PLLOT SCALE = 1/4"=1'	DRAWN - JCL	REVISED -	XS-T157-11			CONTRACT NO. 66409				
PLLOT DATE = 12/21/2010	CHECKED - EJG	REVISED -	SCALE: 1"=10'H; 1"=5'V SHEET NO. 11 OF 21 SHEETS			STA. 352+00.00 TO STA. 353+00.00				
	DATE - 12/17/10	REVISED -	FED. ROAD DIST. NO. 3			ILLINOIS FED. AID PROJECT				

FINAL	SURVEYED	DATE
SURVEY	TEMP. DATE	
NOTE BOOK	AREAS CHECKED	
NO.		

ORIGINAL	SURVEYED	DATE
SURVEY	TEMP. DATE	
NOTE BOOK	AREAS CHECKED	
NO.		



FILE NAME =
I:\Dgn\shhets\xs021.dgn

USER NAME = EricG
PLOT SCALE = 1:10
PLOT DATE = 12/21/2010

DESIGNED - JCL
DRAWN - JCL
CHECKED - EJG
DATE - 12/17/10

REVISED -
REVISED -
REVISED -
REVISED -

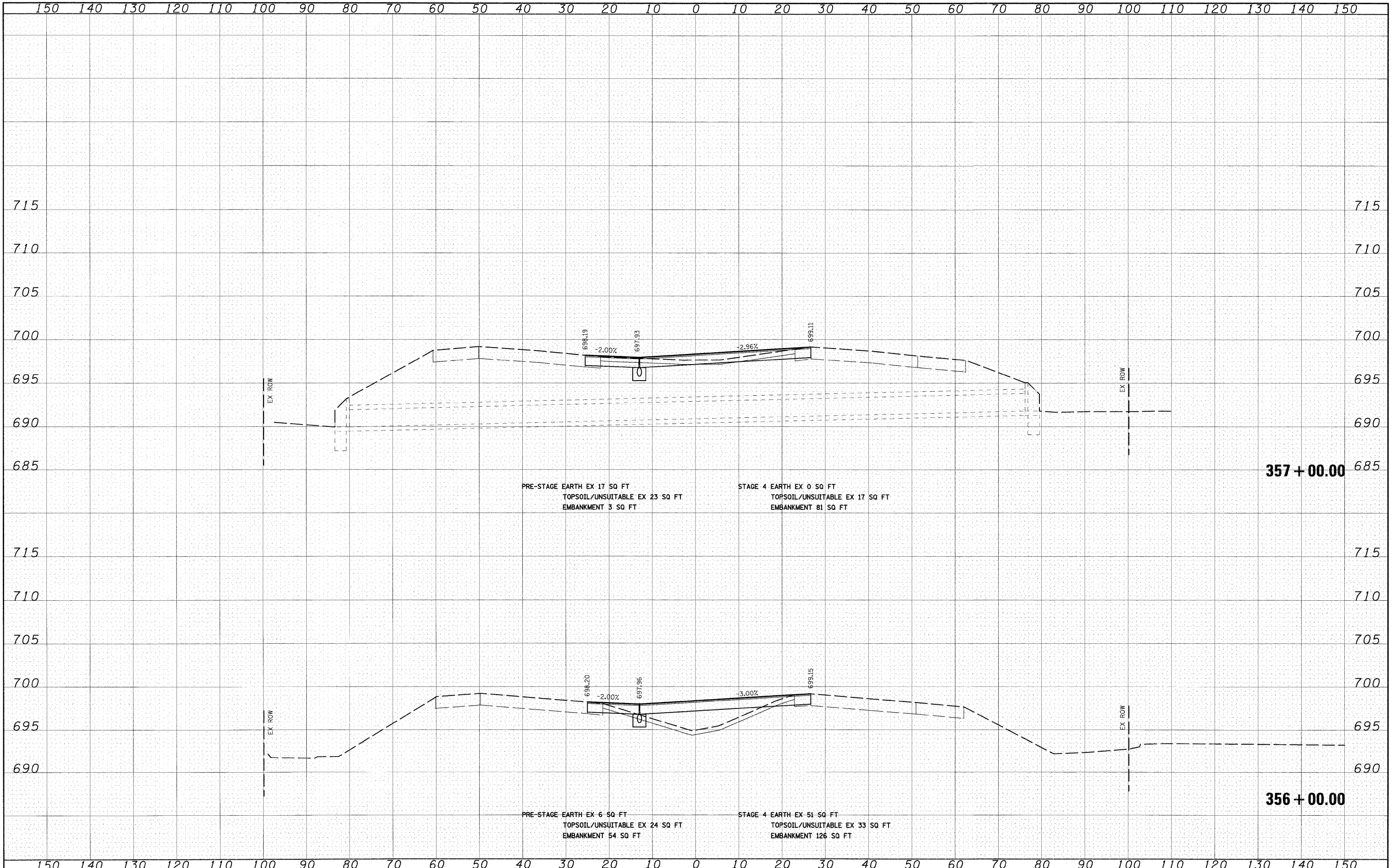
**STATE OF ILLINOIS
DEPARTMENT OF TRANSPORTATION**

I-57 TEMPORARY PAVEMENT CROSS SECTIONS
SCALE: 1"=10' H: 1"=5' V SHEET NO. 12 OF 21 SHEETS STA. 354+00.00 TO STA. 355+00.00

F.A.1	SECTION	COUNTY	TOTAL SHEETS	SHEET NO.
RTE. 57	(46-2) I, HBR, VBR	KANKAKEE	558	416
XS-T157-12			CONTRACT NO. 66409	
FED. ROAD DIST. NO. 3 ILLINOIS FED. AID PROJECT				

FINAL SURVEY	SURVEYED	BY	DATE
NOTE BOOK	PLOTTED		
NO.	AREAS CHECKED		

ORIGINAL SURVEY	SURVEYED	BY	DATE
NOTE BOOK	PLOTTED		
NO.	AREAS CHECKED		



FILE NAME = I:\Dgn\sheets\xs021.dgn

USER NAME = EricG	DESIGNED - JCL	REVISED -
	DRAWN - JCL	REVISED -
PLOT SCALE = 1:10	CHECKED - EJG	REVISED -
PLOT DATE = 12/21/2010	DATE - 12/17/10	REVISED -

**STATE OF ILLINOIS
DEPARTMENT OF TRANSPORTATION**

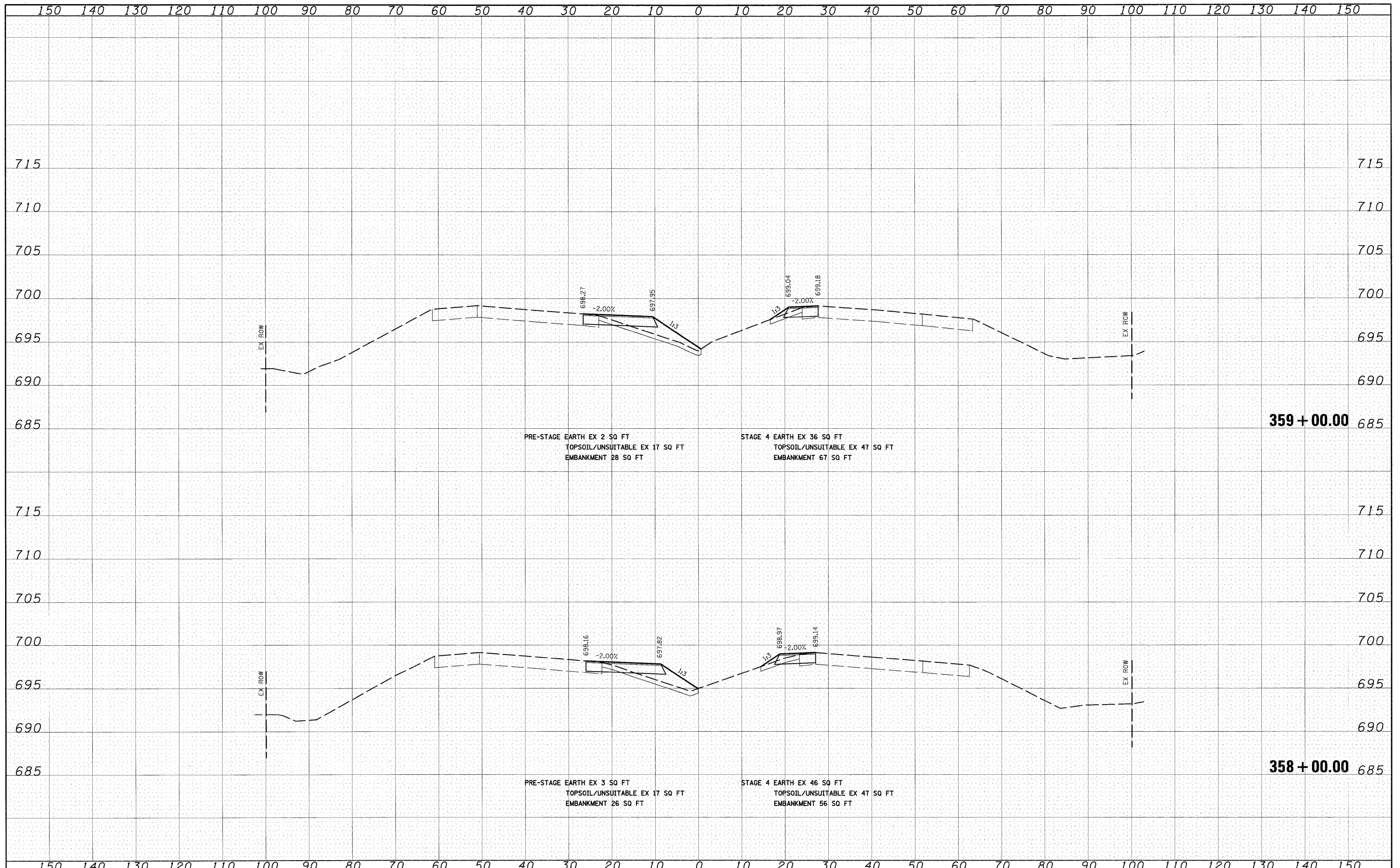
I-57 TEMPORARY PAVEMENT CROSS SECTIONS

SCALE: 1"=10'H; 1"=5'V SHEET NO. 13 OF 21 SHEETS STA. 356+00.00 TO STA. 357+00.00

F.A.I. RTE.	SECTION	COUNTY	TOTAL SHEETS	SHEET NO.
57	(46-2) I, HBR, VBR	KANKAKEE	558	417
XS-T157-13			CONTRACT NO. 66409	
FED. ROAD DIST. NO. 3 ILLINOIS FED. AID PROJECT				

FINAL SURVEY	DATE
SURVEYED	
PLOTTED	
NOTE BOOK	
AREAS CHECKED	
NO.	

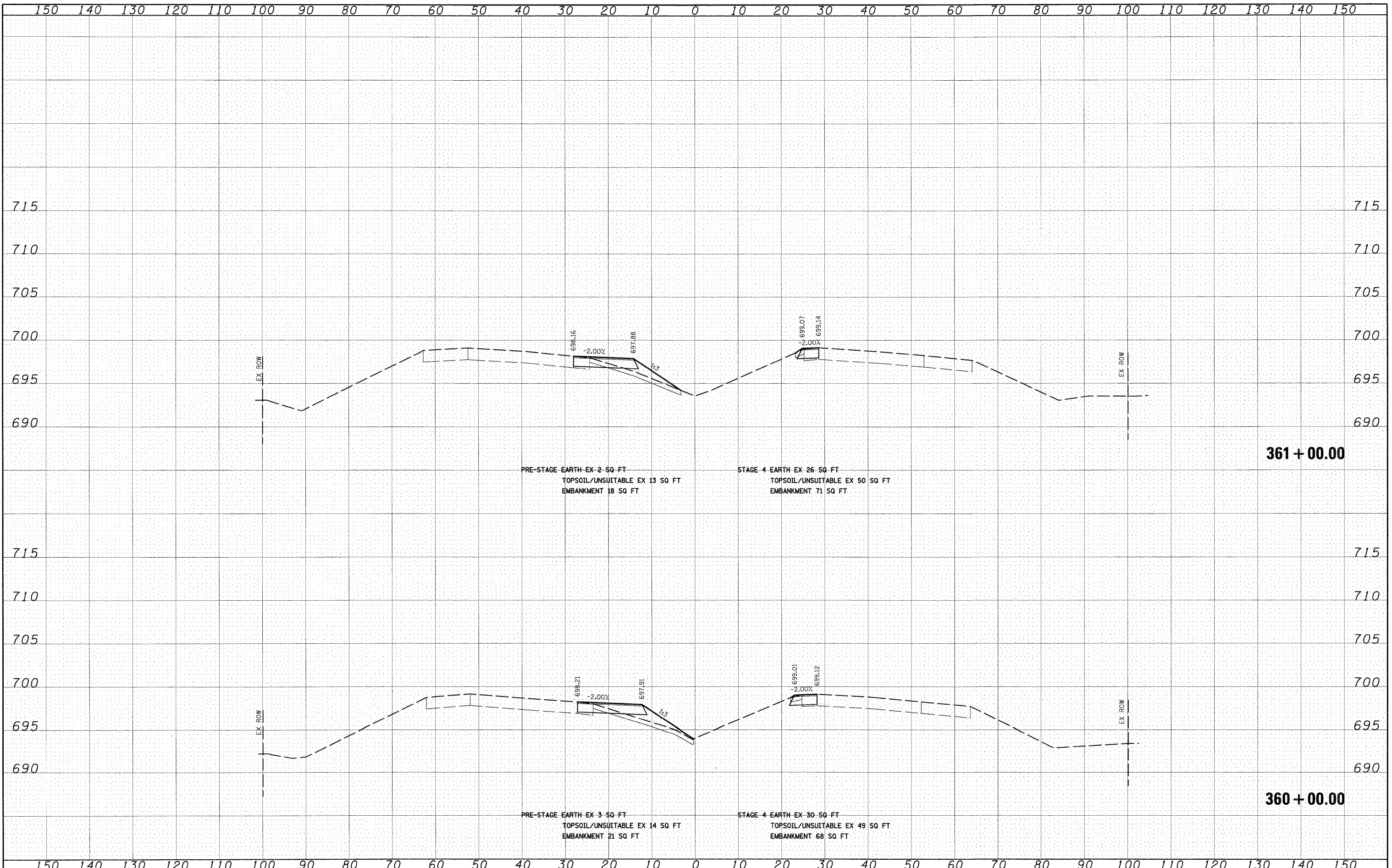
ORIGINAL SURVEY	DATE
SURVEYED	
PLOTTED	
NOTE BOOK	
AREAS CHECKED	
NO.	



FILE NAME = I:\Dgn\sheet\xs021.dgn	USER NAME = sp100	DESIGNED - JCL	REVISED -	STATE OF ILLINOIS DEPARTMENT OF TRANSPORTATION	I-57 TEMPORARY PAVEMENT CROSS SECTIONS	F.A.I. RTE. 57	SECTION (46-2) I, HBR, VBR	COUNTY KANKAKEE	TOTAL SHEETS 558	SHEET NO. 418
PLLOT SCALE = 1:10	CHECKED - EUG	REVISED -	XS-T157-14			CONTRACT NO. 66409				
PLLOT DATE = 12/21/2010	DATE - 12/17/10	REVISED -	SCALE: 1"=10'H; 1"=5'V SHEET NO. 14 OF 21 SHEETS			STA. 358+00.00 TO STA. 359+00.00				
						FED. ROAD DIST. NO. 3 ILLINOIS FED. AID PROJECT				

FINAL SURVEY	BY	DATE
SURVEYED		
NOTED		
TEMP DATE		
NOTE BOOK		
AREAS CHECKED		
NO.		

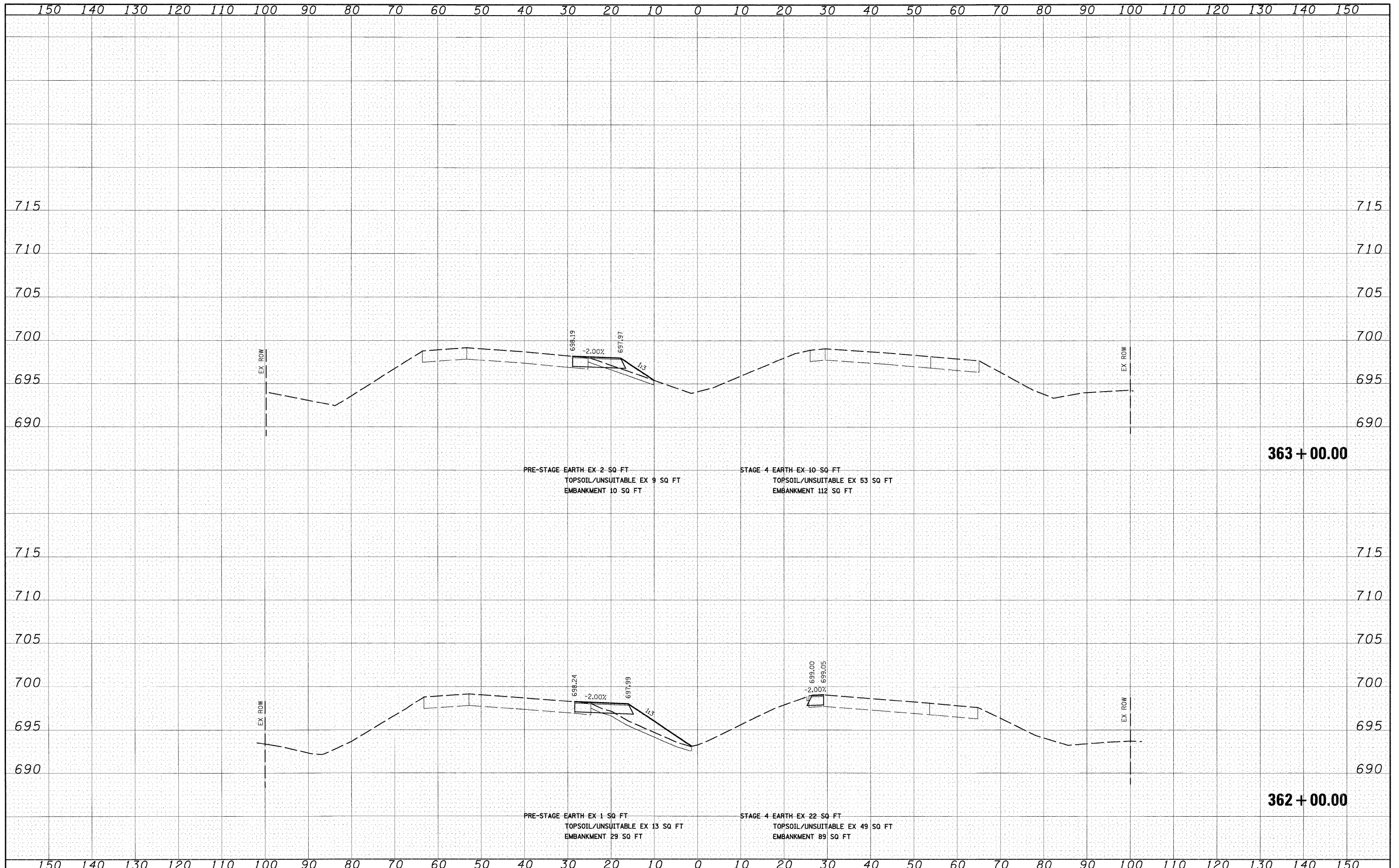
ORIGINAL SURVEY	BY	DATE
SURVEYED		
NOTED		
TEMP DATE		
NOTE BOOK		
AREAS CHECKED		
NO.		



FILE NAME = I:\Dgn\shoeta\ss021.dgn	USER NAME = EPJGG	DESIGNED - JCL	REVISED -	STATE OF ILLINOIS DEPARTMENT OF TRANSPORTATION	I-57 TEMPORARY PAVEMENT CROSS SECTIONS	F.A.I. RTE. 57	SECTION (46-2) I, HBR, VBR	COUNTY KANKAKEE	TOTAL SHEETS 558	SHEET NO. 419	
PLOT SCALE = 1:110	CHECKED - EJG	REVISED -	SCALE: 1"=10'H; 1"=5'V SHEET NO. 15 OF 21 SHEETS STA. 360+00.00 TO STA. 361+00.00			XS-T157-15		CONTRACT NO. 66409			
PLOT DATE = 12/21/2010	DATE - 12/17/10	REVISED -	FED. ROAD DIST. NO. 3 ILLINOIS FED. AID PROJECT								

FINAL	SURVEYED	DATE
SURVEY	BY	
NOTE BOOK		
NO.		

ORIGINAL	SURVEYED	DATE
SURVEY	BY	
NOTE BOOK		
NO.		



FILE NAME =
I:\dgn\sheets\xs021.dgn

USER NAME =	EPJGG
DESIGNED -	JCL
DRAWN -	JCL
CHECKED -	EJG
DATE -	12/17/10

REVISED -	
REVISED -	
REVISED -	
REVISED -	

**STATE OF ILLINOIS
DEPARTMENT OF TRANSPORTATION**

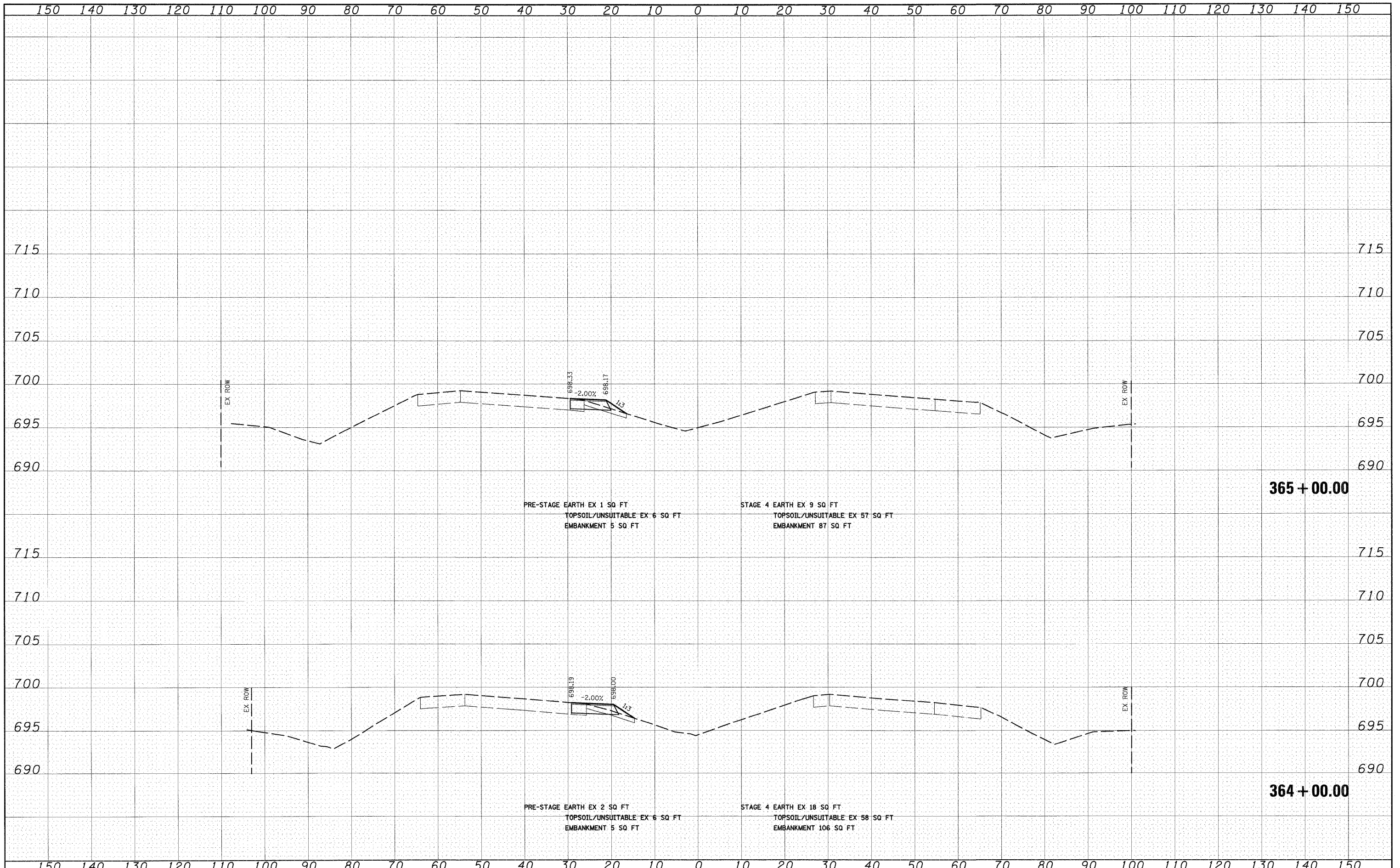
I-57 TEMPORARY PAVEMENT CROSS SECTIONS

SCALE: 1"=10'H; 1"=5'V SHEET NO. 16 OF 21 SHEETS STA. 362+00.00 TO STA. 363+00.00

F.A.T. RTE.	SECTION	COUNTY	TOTAL SHEETS	SHEET NO.
57	(46-2) I, HBR, VBR	KANKAKEE	558	420
XS-T157-16			CONTRACT NO. 66409	
FED. ROAD DIST. NO. 3 ILLINOIS FED. AID PROJECT				

FINAL SURVEY	DATE
SURVEYED	BY
PLotted	
NOTE BOOK	
AREAS CHECKED	
NO.	

ORIGINAL SURVEY	DATE
SURVEYED	BY
PLotted	
NOTE BOOK	
AREAS CHECKED	
NO.	



FILE NAME = I:\Dgn\sheets\xs21.dgn

USER NAME = EricG	DESIGNED - JCL	REVISED -
	DRAWN - JCL	REVISED -
PLOT SCALE = 1:10	CHECKED - EJG	REVISED -
PLOT DATE = 12/21/2010	DATE - 12/17/10	REVISED -

**STATE OF ILLINOIS
DEPARTMENT OF TRANSPORTATION**

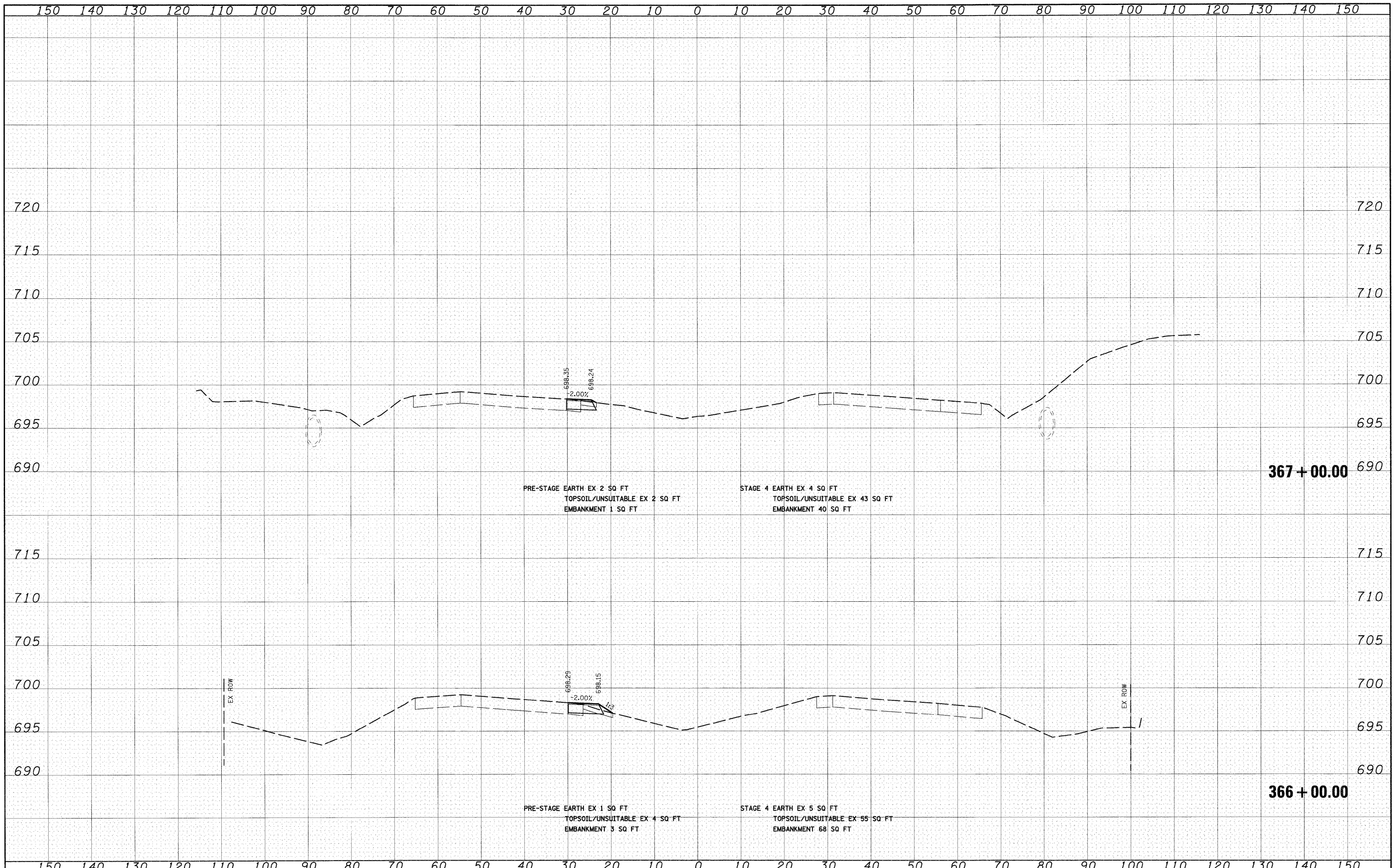
I-57 TEMPORARY PAVEMENT CROSS SECTIONS

SCALE: 1"=10'H; 1"=5'V SHEET NO. 17 OF 21 SHEETS STA. 364+00.00 TO STA. 365+00.00

F.A.I. RTE.	SECTION	COUNTY	TOTAL SHEETS	SHEET NO.
57	(46-2) I, HBR, VBR	KANKAKEE	558	421
XS-T157-17			CONTRACT NO. 66409	
FED. ROAD DIST. NO. 3 ILLINOIS FED. AID PROJECT				

FINAL SURVEY	DATE
SURVEYED	BY
PLOTTED	
NOTE BOOK	
AREAS CHECKED	
NO.	

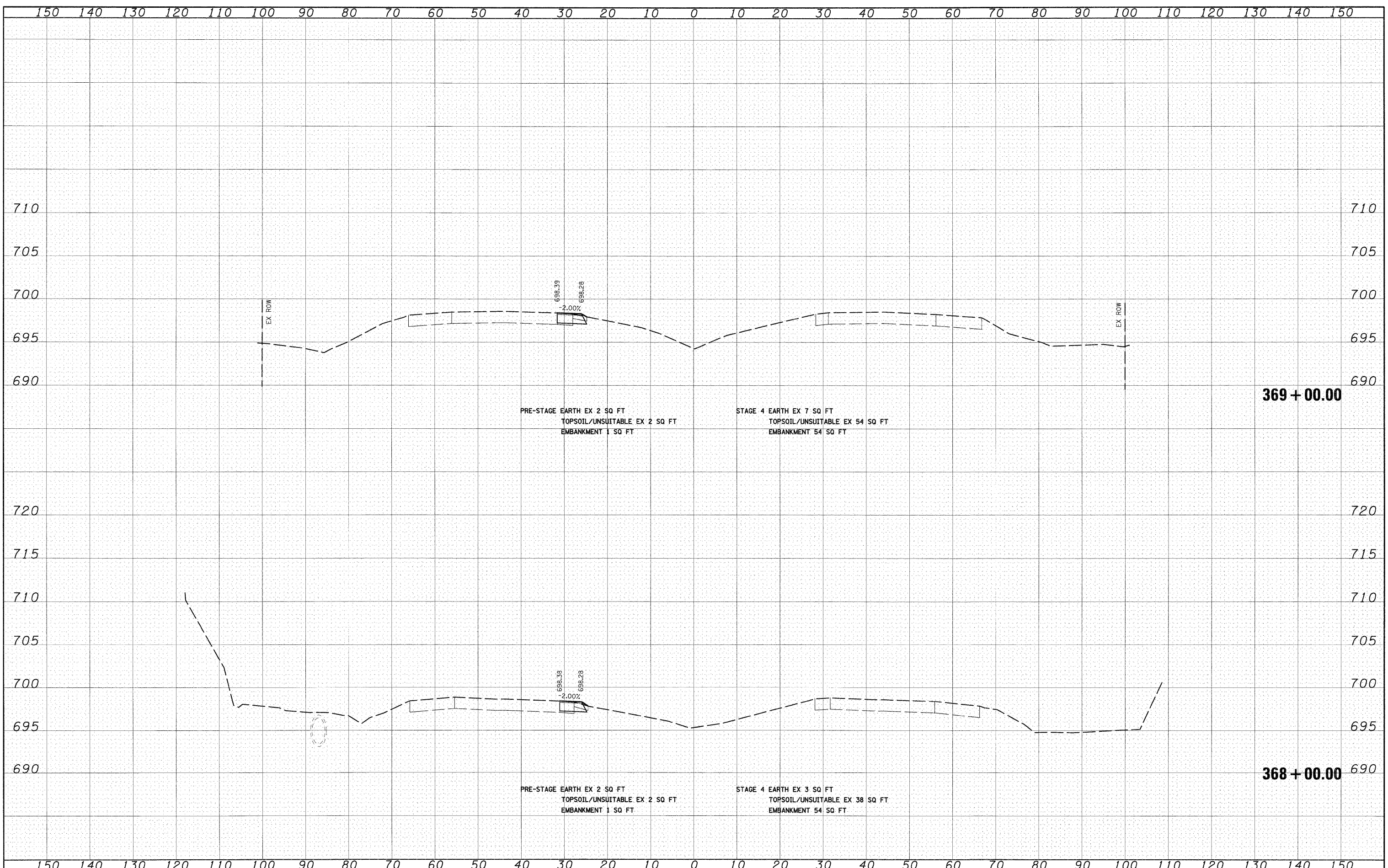
ORIGINAL SURVEY	DATE
SURVEYED	BY
PLOTTED	
NOTE BOOK	
AREAS CHECKED	
NO.	



FILE NAME =	USER NAME = E_r100	DESIGNED - JCL	REVISED -	STATE OF ILLINOIS DEPARTMENT OF TRANSPORTATION	I-57 TEMPORARY PAVEMENT CROSS SECTIONS	F.A.I. RTE.	SECTION	COUNTY	TOTAL SHEETS	SHEET NO.
ir\dgn\sheets\xs021.dgn		DRAWN - JCL	REVISED -			57	(46-2) I, HBR, VBR	KANKAKEE	558	422
		CHECKED - EJG	REVISED -			XS-T157-18		CONTRACT NO. 66409		
		DATE - 12/17/10	REVISED -			SCALE: 1"=10'H; 1"=5'V SHEET NO. 18 OF 21 SHEETS STA. 366+00.00 TO STA. 367+00.00		FED. ROAD DIST. NO. 3 ILLINOIS FED. AID PROJECT		

FINAL SURVEY	SURVEYED	BY	DATE
NOTE BOOK	PLOTTED		
AREAS CHECKED	DATE		
NO.			

ORIGINAL SURVEY	SURVEYED	BY	DATE
NOTE BOOK	PLOTTED		
AREAS CHECKED	DATE		
NO.			



FILE NAME = I:\Dgn\Sheets\ks021.dgn

USER NAME = E-1c6
 PLT SCALE = 1:10
 PLT DATE = 12/21/2010

DESIGNED - JCL
 DRAWN - JCL
 CHECKED - EJG
 DATE - 12/17/10

REVISED -
 REVISED -
 REVISED -
 REVISED -

**STATE OF ILLINOIS
 DEPARTMENT OF TRANSPORTATION**

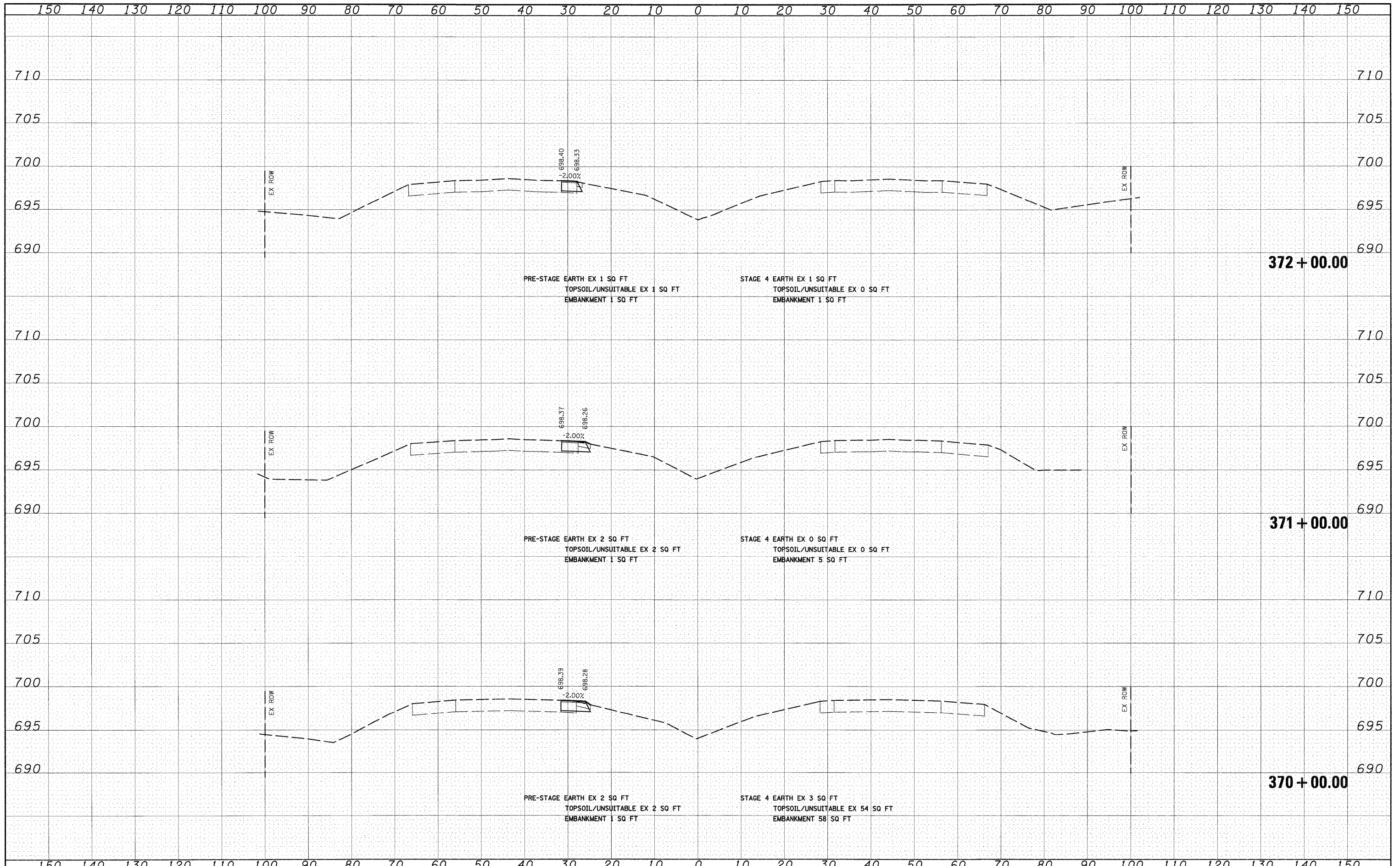
I-57 TEMPORARY PAVEMENT CROSS SECTIONS

SCALE: 1"=10'H; 1"=5'V SHEET NO. 19 OF 21 SHEETS STA. 368+00.00 TO STA. 369+00.00

F.A.I. RTE.	SECTION	COUNTY	TOTAL SHEETS	SHEET NO.
57	(46-2) I, HBR, VBR	KANKAKEE	558	423
XS-T157-19			CONTRACT NO. 66409	
FED. ROAD DIST. NO. 3 ILLINOIS FED. AID PROJECT				

DATE	
BY	
SURVEYED	
PLANNED	
TEMPLATE	
NOTE BOOK	
AREAS	
AREAS CHECKED	
NO.	

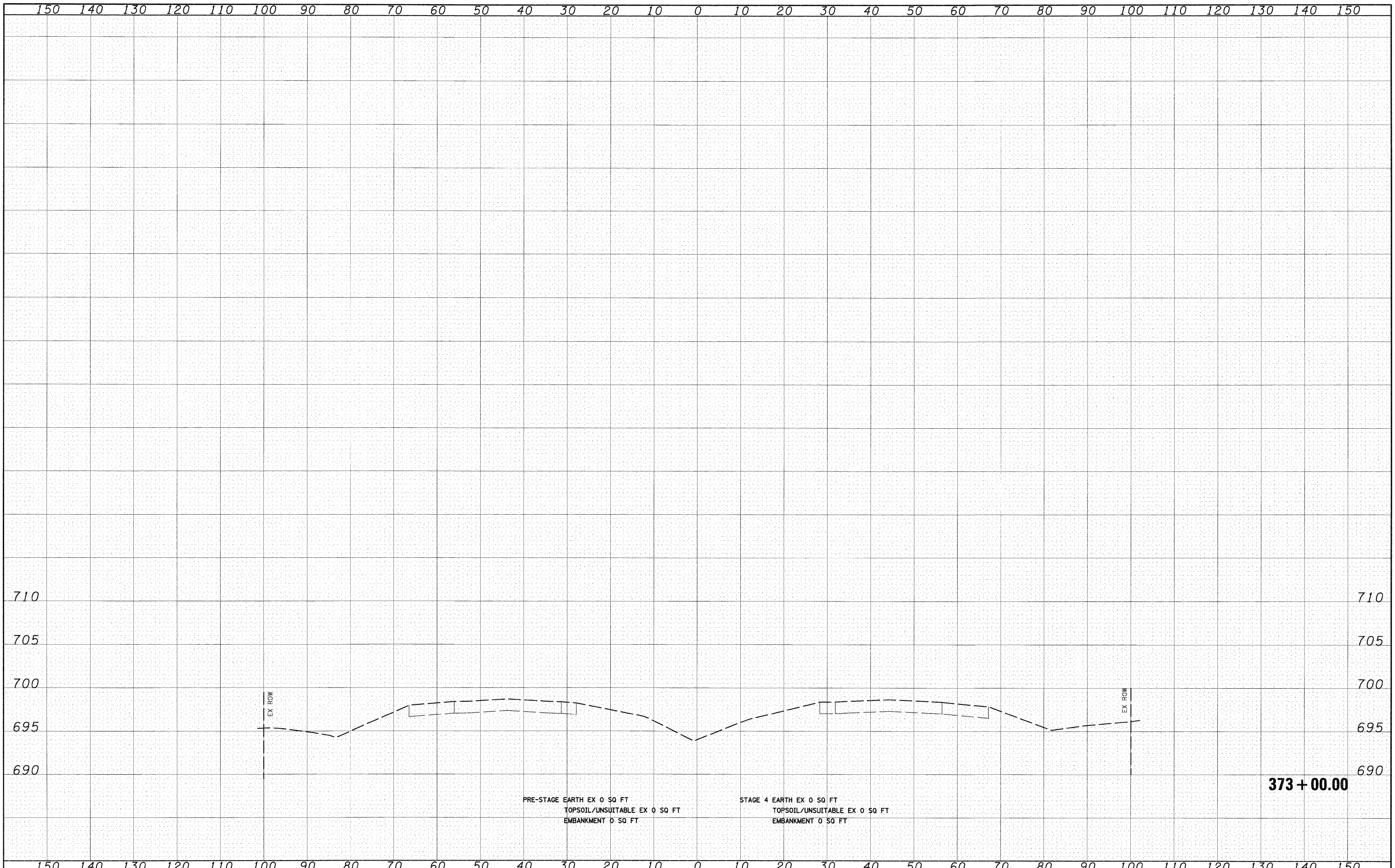
DATE	
BY	
SURVEYED	
PLANNED	
TEMPLATE	
NOTE BOOK	
AREAS	
AREAS CHECKED	
NO.	



FILE NAME =	USER NAME = EricG	DESIGNED - JCL	REVISED -	STATE OF ILLINOIS DEPARTMENT OF TRANSPORTATION	I-57 TEMPORARY PAVEMENT CROSS SECTIONS	F.A.I. RTE.	SECTION	COUNTY	TOTAL SHEETS	SHEET NO.
Ir\Dgn\sheeta\xs021.dgn		DRAWN - JCL	REVISED -			57	(46-2) I, HBR, VBR	KANKAKEE	558	424
PLOT SCALE = 1:10		CHECKED - EJG	REVISED -			XS-T157-20		CONTRACT NO. 66409		
PLOT DATE = 12/21/2010		DATE - 12/17/10	REVISED -			SCALE: 1"=10'H; 1/4"=5'V		SHEET NO. 20 OF 21 SHEETS		STA. 370+00.00 TO STA. 372+00.00

FINAL SURVEY	SURVEYED	BY	DATE
NOTE BOOK	PLOTTED		
NO.	AREAS		
	CHECKED		

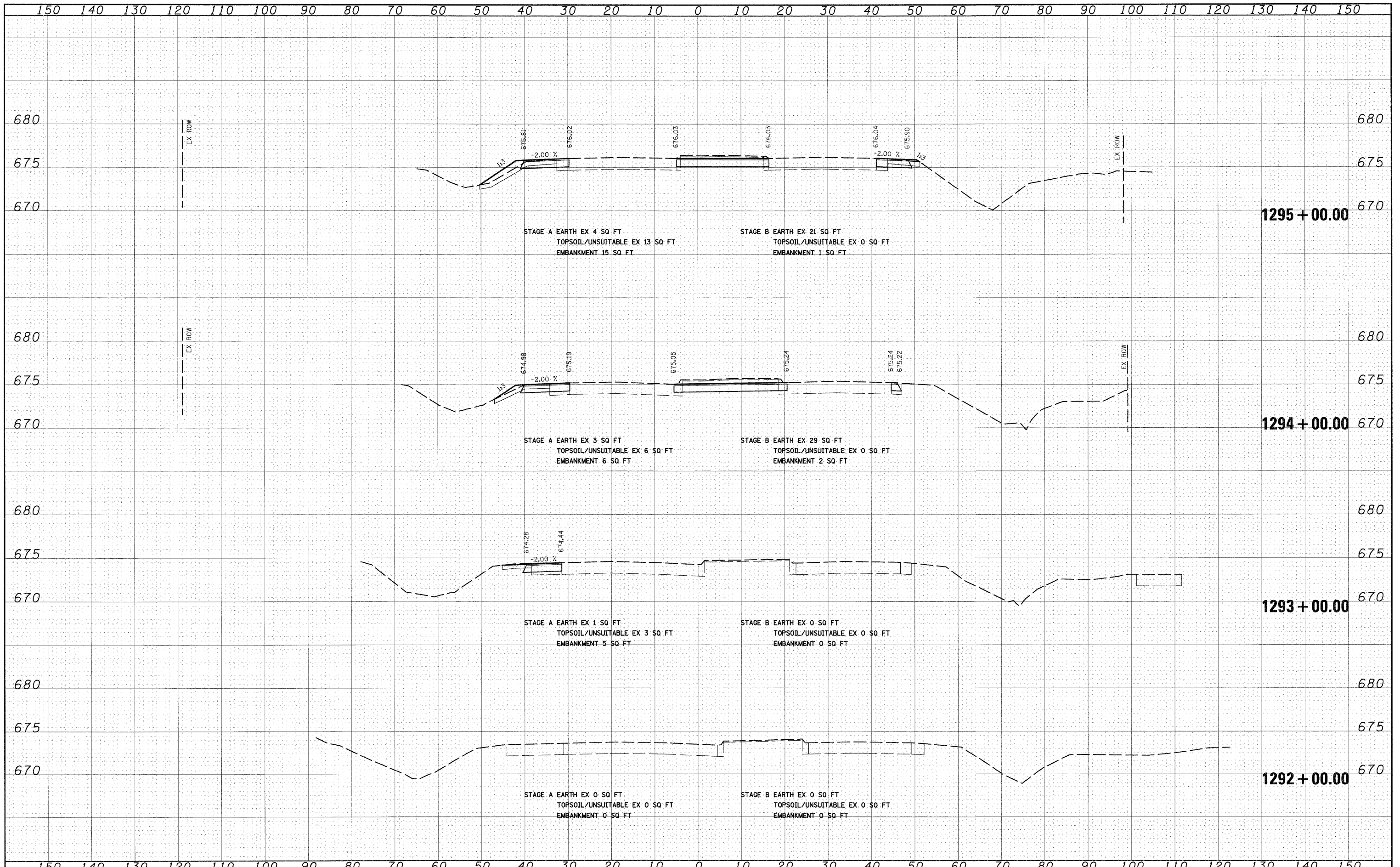
ORIGINAL SURVEY	SURVEYED	BY	DATE
NOTE BOOK	PLOTTED		
NO.	AREAS		
	CHECKED		



FILE NAME = I:\Dgn\Sheets\Xs021.dgn	USER NAME = EricG	DESIGNED - JCL	REVISED -	STATE OF ILLINOIS DEPARTMENT OF TRANSPORTATION	I-57 TEMPORARY PAVEMENT CROSS SECTIONS	F.A.I. RTE. 57	SECTION (46-2) I, HBR, VBR	COUNTY KANKAKEE	TOTAL SHEETS 558	SHEET NO. 425		
	PLOT SCALE = 1:10	CHECKED - EJG	REVISED -			SCALE: 1"=10'H; 1"=5'V	SHEET NO. 21 OF 21 SHEETS	STA. 373+00.00	TO STA. 373+00.00	XS-T157-21		
	PLOT DATE = 12/21/2010	DATE - 12/17/10	REVISED -						CONTRACT NO. 66409			
						FED. ROAD DIST. NO. 3 ILLINOIS FED. AID PROJECT						

DATE	
BY	
SURVEYED	
PLOTTED	
NOTE BOOK	
AREAS CHECKED	
NO.	

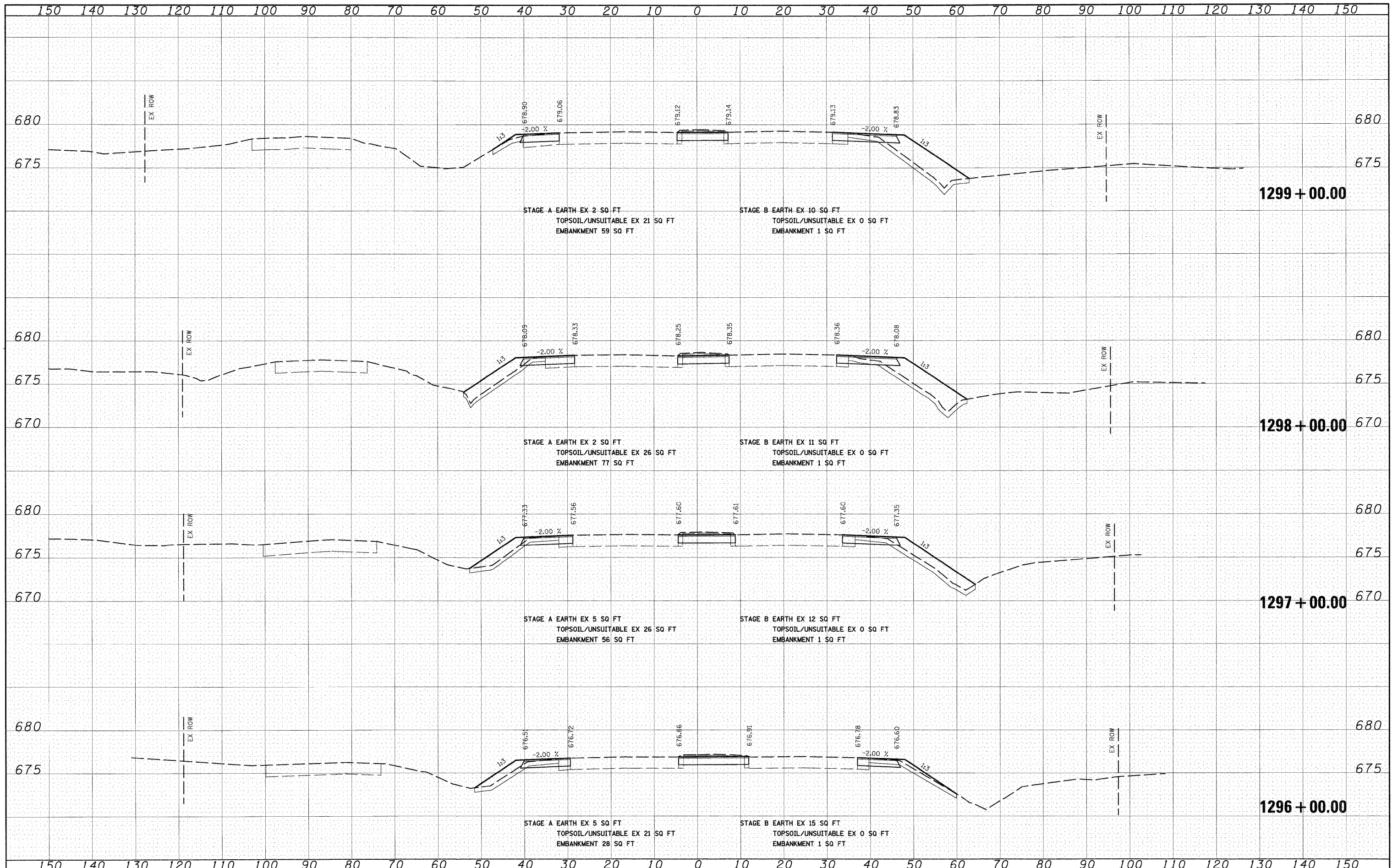
DATE	
BY	
SURVEYED	
PLOTTED	
NOTE BOOK	
AREAS CHECKED	
NO.	



FILE NAME = InDgn\sheet\ks022.dgn	USER NAME = EricG	DESIGNED - JCL	REVISED -	STATE OF ILLINOIS DEPARTMENT OF TRANSPORTATION	IL 50 TEMPORARY PAVEMENT CROSS SECTIONS	F.A.I. RTE. 57	SECTION (46-2) I, HBR, VBR	COUNTY KANKAKEE	TOTAL SHEETS 558	SHEET NO. 426
PLOT SCALE = 1:10	CHECKED - EJG	REVISED -	SCALE: 1"=10'H; 1"=5'V SHEET NO. 1 OF 10 SHEETS			STA. 1292+00.00 TO STA. 1295+00.00	XS-TIL50-01 FED. ROAD DIST. NO. 3 ILLINOIS FED. AID PROJECT			
PLOT DATE = 12/21/2010	DATE - 12/17/10	REVISED -	CONTRACT NO. 66409							

DATE	
BY	
FINAL SURVEY	
NOTED	
NOTE BOOK	
AREAS CHECKED	
NO.	

DATE	
BY	
ORIGINAL SURVEY	
NOTED	
NOTE BOOK	
AREAS CHECKED	
NO.	



FILE NAME =
I:\Dgn\Sheets\ks022.dgn

USER NAME = E-r1cG
DESIGNED - JCL
DRAWN - JCL
CHECKED - E.JG
DATE - 12/17/10

REVISED -
REVISED -
REVISED -
REVISED -

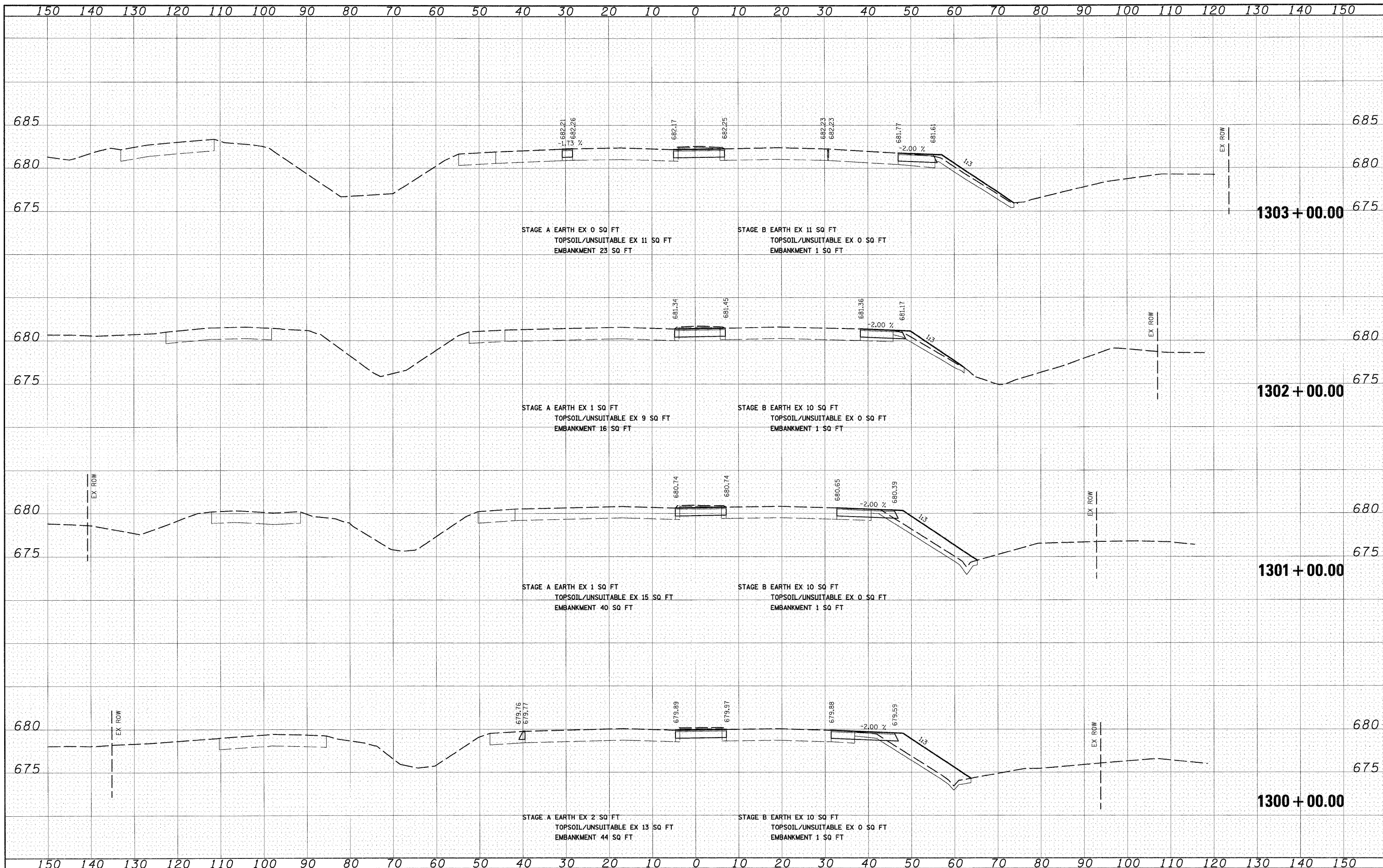
**STATE OF ILLINOIS
DEPARTMENT OF TRANSPORTATION**

IL 50 TEMPORARY PAVEMENT CROSS SECTIONS
SCALE: 1"=10'H; 1"=5'V SHEET NO. 2 OF 10 SHEETS STA. 1296+00.00 TO STA. 1299+00.00

F.A.I. RTE.	SECTION	COUNTY	TOTAL SHEETS	SHEET NO.
57	(46-2) I, HBR, VBR	KANKAKEE	558	427
XS-TIL50-02		CONTRACT NO.	66409	
FED. ROAD DIST. NO. 3 ILLINOIS FED. AID PROJECT				

FINAL SURVEY	DATE
SURVEYED	BY
NOTED	NO.
AREAS CHECKED	

ORIGINAL SURVEY	DATE
PLOTTED	BY
NOTE BOOK	NO.
AREAS CHECKED	



FILE NAME = I:\Dgn\sheets\ws022.dgn

USER NAME = ErisG
 DESIGNED - JCL
 DRAWN - JCL
 PLDT SCALE = 1:10
 CHECKED - EUG
 PLOT DATE = 12/21/2010
 DATE - 12/17/10

REVISED -
 REVISED -
 REVISED -
 REVISED -

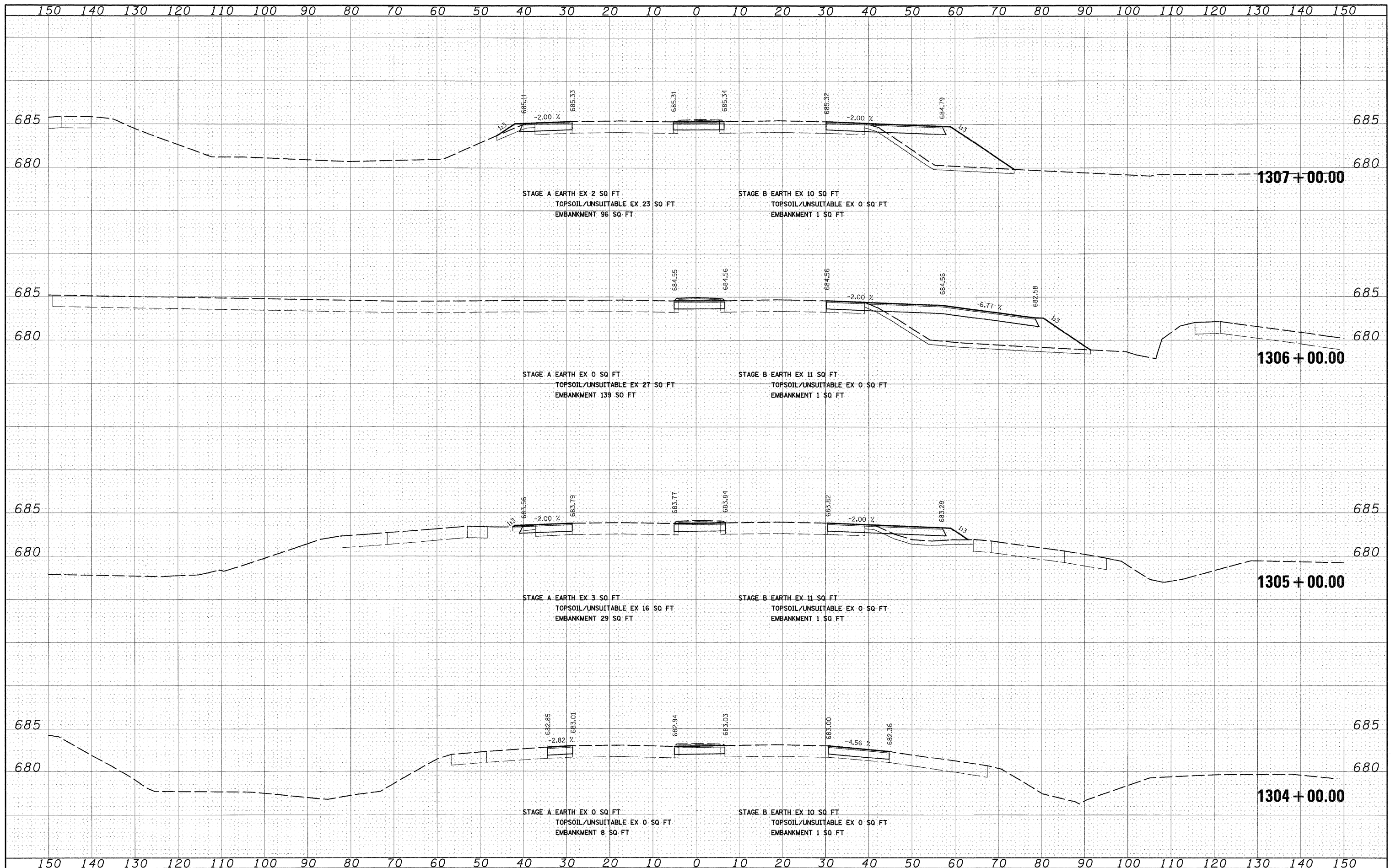
**STATE OF ILLINOIS
 DEPARTMENT OF TRANSPORTATION**

IL 50 TEMPORARY PAVEMENT CROSS SECTIONS
 SCALE: 1"=10'H; 1"=5'V SHEET NO. 3 OF 10 SHEETS STA. 1300+00.00 TO STA. 1303+00.00

F.A.I. RTE.	SECTION	COUNTY	TOTAL SHEETS	SHEET NO.
57	(46-2) I, HBR, VBR	KANKAKEE	558	428
XS-TIL50-03		CONTRACT NO.	66409	
FED. ROAD DIST. NO. 3 ILLINOIS FED. AID PROJECT				

FINAL SURVEY	DATE
NOTE BOOK	BY
NO.	
AREAS CHECKED	

ORIGINAL SURVEY	DATE
NOTE BOOK	BY
NO.	
AREAS CHECKED	



FILE NAME = I:\Dgn\ahasta\xs022.dgn

USER NAME = EPIGD
 PLOT SCALE = 1:10
 PLOT DATE = 12/21/2018

DESIGNED - JCL
 DRAWN - JCL
 CHECKED - E.JG
 DATE - 12/17/10

REVISED -
 REVISED -
 REVISED -
 REVISED -

**STATE OF ILLINOIS
 DEPARTMENT OF TRANSPORTATION**

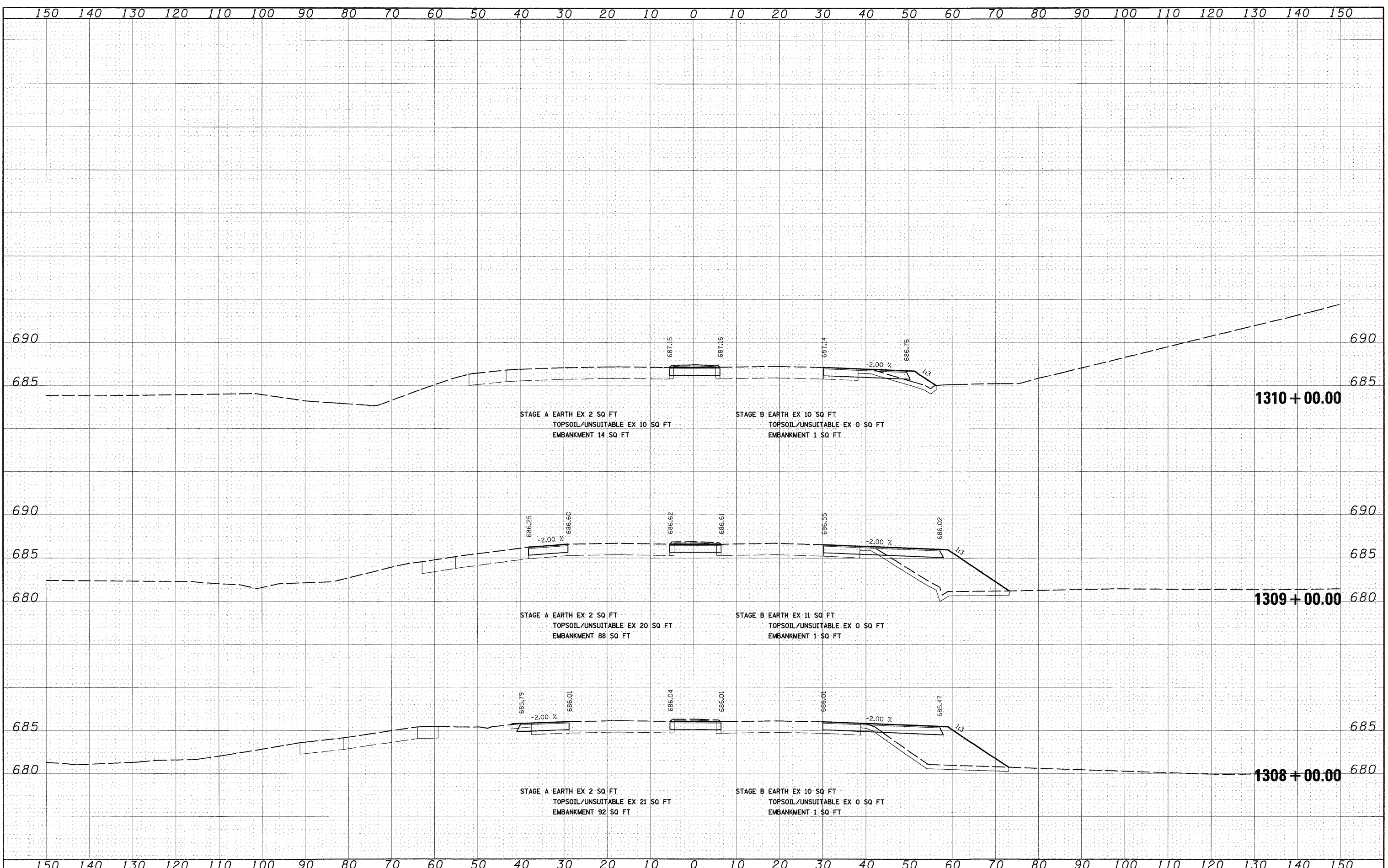
IL 50 TEMPORARY PAVEMENT CROSS SECTIONS

SCALE: 1"=10'H; 1"=5'V SHEET NO. 4 OF 10 SHEETS STA. 1304+00.00 TO STA. 1307+00.00

F.A.I. RTE.	SECTION	COUNTY	TOTAL SHEETS	SHEET NO.
57	(46-2) I, HBR, VBR	KANKAKEE	558	429
XS-TIL50-04			CONTRACT NO. 66409	
FED. ROAD DIST. NO. 3 ILLINOIS FED. AID PROJECT				

FINAL SURVEY	SURVEYED	DATE
NOTE BOOK	PLOTTED	BY
NO.	AREAS CHECKED	

ORIGINAL SURVEY	SURVEYED	DATE
NOTE BOOK	PLOTTED	BY
NO.	AREAS CHECKED	



FILE NAME = I:\Dgn\Sheets\Xs022.dgn

USER NAME = E-jcg	DESIGNED - JCL	REVISED -
	DRAWN - JCL	REVISED -
PLOT SCALE = 1:10	CHECKED - E.JG	REVISED -
PLOT DATE = 12/21/2010	DATE - 12/17/10	REVISED -

**STATE OF ILLINOIS
DEPARTMENT OF TRANSPORTATION**

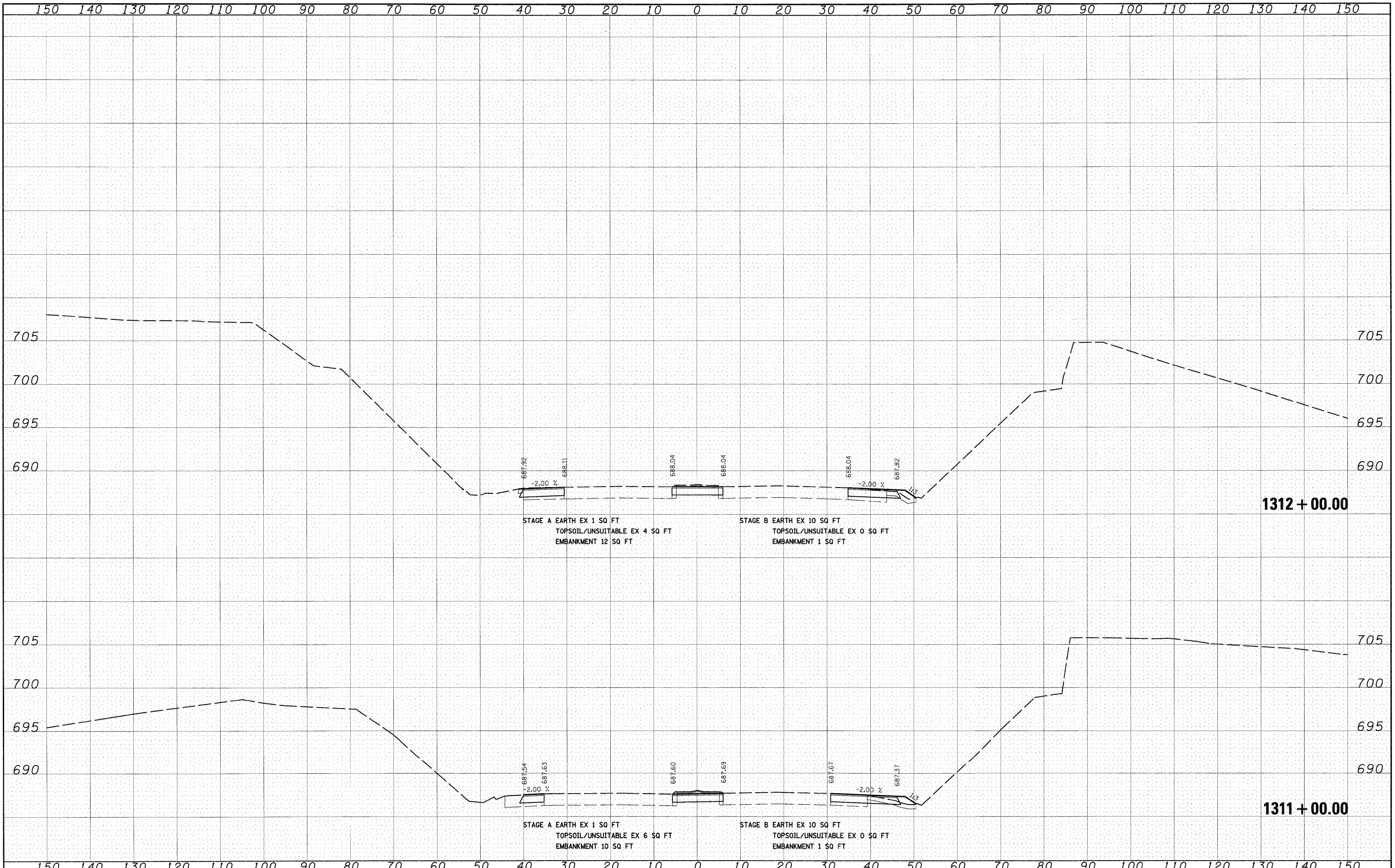
IL 50 TEMPORARY PAVEMENT CROSS SECTIONS

SCALE: 1"=10'H; 1"=5'V SHEET NO. 5 OF 10 SHEETS STA. 1308+00.00 TO STA. 1310+00.00

F.A.I. RTE.	SECTION	COUNTY	TOTAL SHEETS	SHEET NO.
57	(46-2) I, HBR, VBR	KANKAKEE	558	430
XS-TIL50-05			CONTRACT NO. 66409	
FED. ROAD DIST. NO. 3 ILLINOIS FED. AID PROJECT				

FINAL SURVEY	SURVEYED	BY	DATE
NOTE BOOK	PLOTTED		
NO.	AREAS CHECKED		

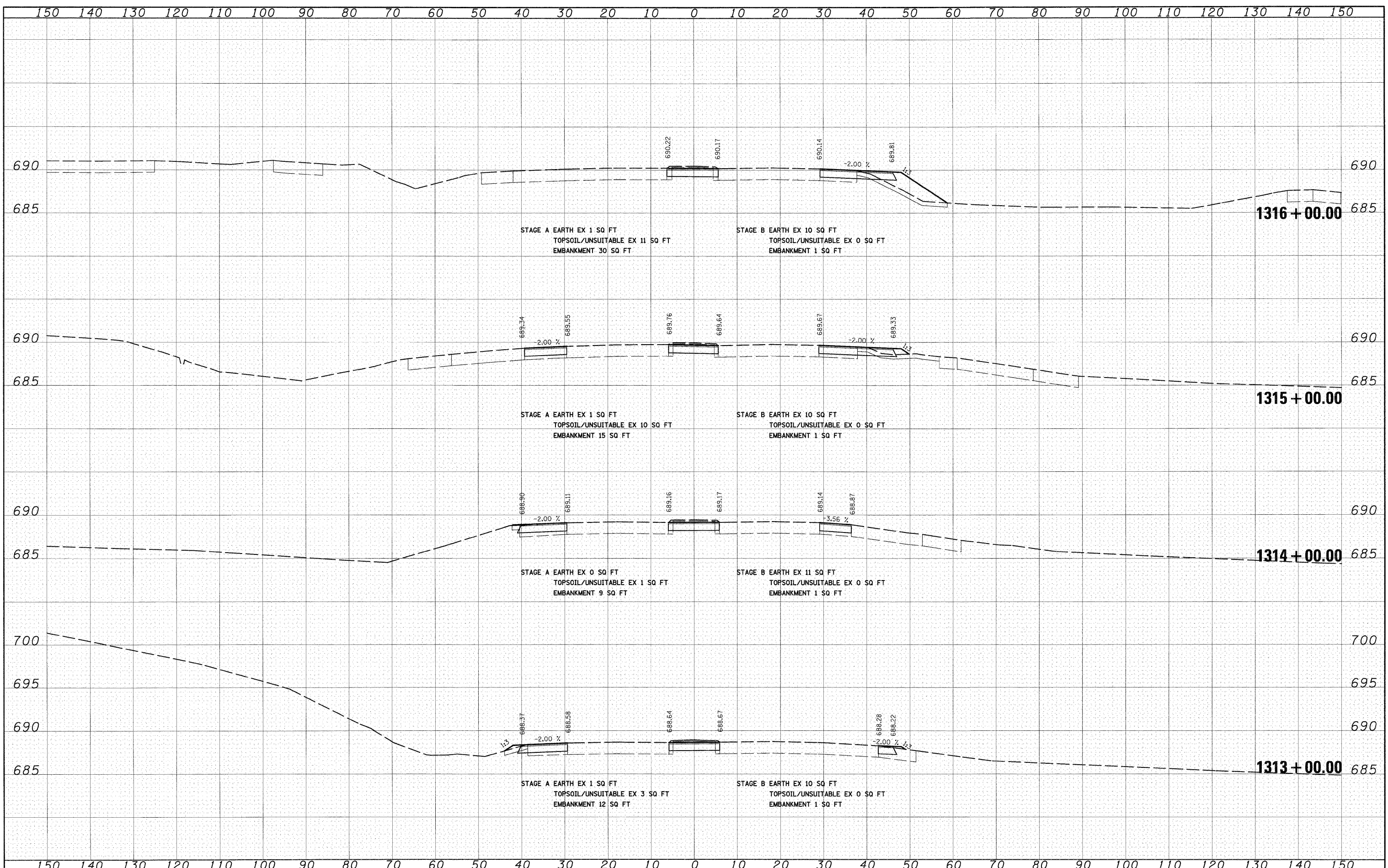
ORIGINAL SURVEY	SURVEYED	BY	DATE
NOTE BOOK	PLOTTED		
NO.	AREAS CHECKED		



FILE NAME = I:\Dgn\sheets\ks022.dgn	USER NAME = Epi0G	DESIGNED - JCL	REVISED -	STATE OF ILLINOIS DEPARTMENT OF TRANSPORTATION	IL 50 TEMPORARY PAVEMENT CROSS SECTIONS	F.A.I. RTE. 57	SECTION (46-2) I, HBR, VBR	COUNTY KANKAKEE	TOTAL SHEETS 558	SHEET NO. 431	
	PLOT SCALE = 1:10	CHECKED - EJG	REVISED -			SCALE: 1"=10'H 1"=5'V	SHEET NO. 6 OF 10 SHEETS	STA. 1311+00.00	TO STA. 1312+00.00	FED. ROAD DIST. NO. 3	ILLINOIS FED. AID PROJECT
	PLOT DATE = 12/21/2010	DATE - 12/17/10	REVISED -			CONTRACT NO. 66409					

DATE	
BY	
SURVEYED	
PLOTTED	
NOTE BOOK	
AREAS	
CHECKED	
NO.	

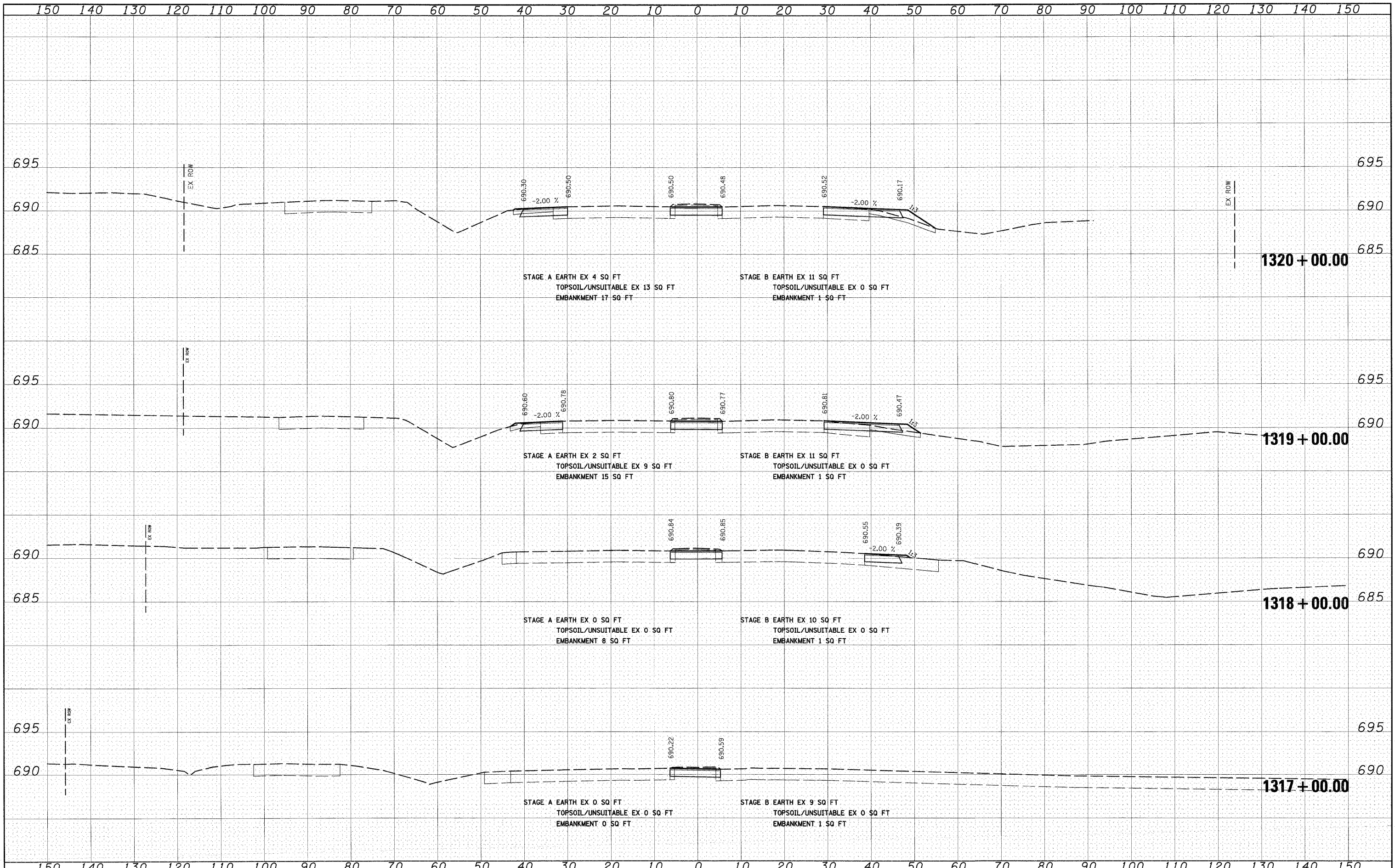
DATE	
BY	
SURVEYED	
PLOTTED	
NOTE BOOK	
AREAS	
CHECKED	
NO.	



FILE NAME = J:\Dgn\shere\lax\ss022.dgn	USER NAME = EricG	DESIGNED - JCL	REVISED -	STATE OF ILLINOIS DEPARTMENT OF TRANSPORTATION	IL 50 TEMPORARY PAVEMENT CROSS SECTIONS	F.A.I. RTE. 57	SECTION (46-2) I, HBR, VBR	COUNTY KANKAKEE	TOTAL SHEETS 558	SHEET NO. 432
PLLOT SCALE = 1:10	CHECKED - EJG	REVISED -	SCALE: 1"=10'H; 1"=5'V			SHEET NO. 7 OF 10 SHEETS	STA. 1313+00.00 TO STA. 1316+00.00	XS-TIL50-07		CONTRACT NO. 66409
PLLOT DATE = 12/21/2010	DATE - 12/17/10	REVISED -	FED. ROAD DIST. NO. 3 ILLINOIS FED. AID PROJECT							

FINAL SURVEY	DATE
SURVEYED	BY
PLOTTED	
NOTE BOOK	
AREAS	
CHECKED	
NO.	

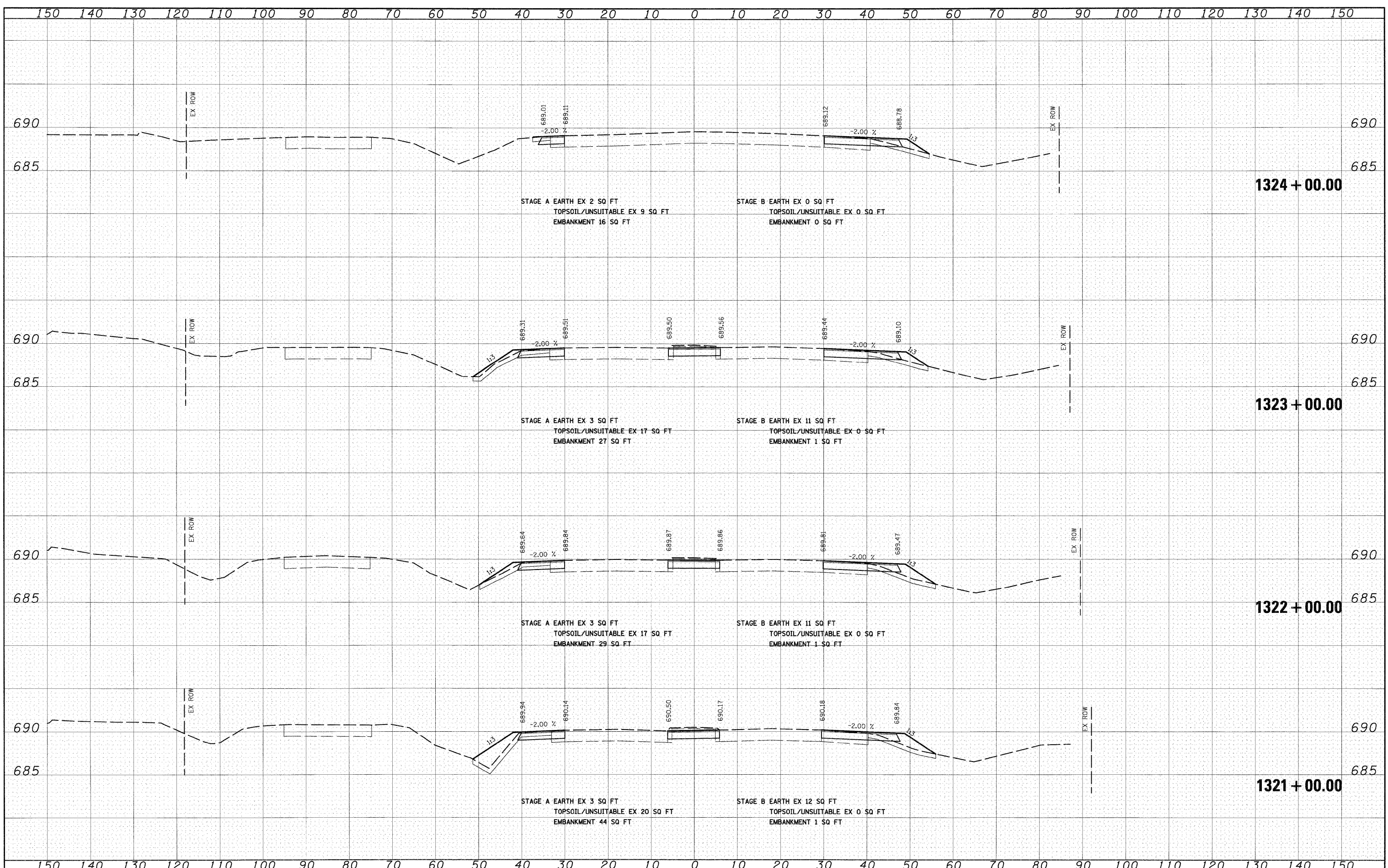
ORIGINAL SURVEY	DATE
SURVEYED	BY
PLOTTED	
NOTE BOOK	
AREAS	
CHECKED	
NO.	



FILE NAME = I:\Dgn\sheets\xs022.dgn	USER NAME = Erigo	DESIGNED - JCL	REVISED -	STATE OF ILLINOIS DEPARTMENT OF TRANSPORTATION	IL 50 TEMPORARY PAVEMENT CROSS SECTIONS	F.A.I. RTE. 57	SECTION (46-2) I, HBR, VBR	COUNTY KANKAKEE	TOTAL SHEETS 558	SHEET NO. 433	
	PLOT SCALE = 1:10	CHECKED - EJC	REVISED -			SCALE: 1"=10'H; 1"=5'V SHEET NO. 8 OF 10 SHEETS STA. 1317+00.00 TO STA. 1320+00.00		XS-TIL50-08		CONTRACT NO. 66409	
	PLOT DATE = 12/21/2010	DATE - 12/17/10	REVISED -			FED. ROAD DIST. NO. 3 ILLINOIS FED. AID PROJECT					

BY	DATE
SURVEYED	
PLOTTED	
NOTE BOOK	
AREAS	
CHECKED	
NO.	

BY	DATE
SURVEYED	
PLOTTED	
NOTE BOOK	
AREAS	
CHECKED	
NO.	



FILE NAME = 1:\Dgn\sheets\xs022.dgn

USER NAME = EricG
 PLOT SCALE = 1:10
 PLOT DATE = 12/21/2010

DESIGNED - JCL
 DRAWN - JCL
 CHECKED - EJG
 DATE - 12/17/10

REVISED -
 REVISED -
 REVISED -
 REVISED -

**STATE OF ILLINOIS
 DEPARTMENT OF TRANSPORTATION**

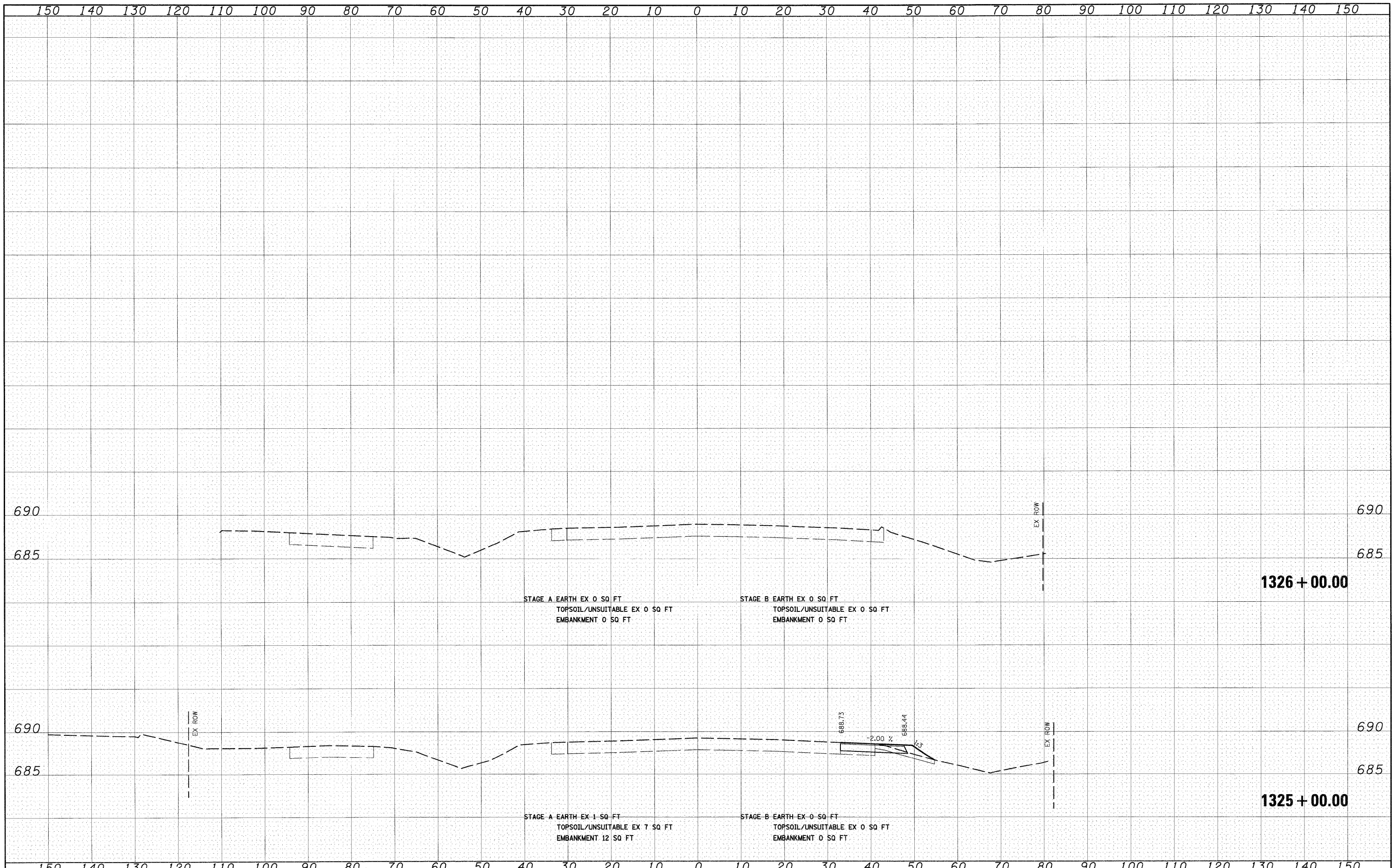
IL 50 TEMPORARY PAVEMENT CROSS SECTIONS

SCALE: 1"=10'H; 1"=5'V SHEET NO. 9 OF 10 SHEETS STA. 1321+00.00 TO STA. 1324+00.00

F.A.I. RTE.	SECTION	COUNTY	TOTAL SHEETS	SHEET NO.
57	(46-2) I, HBR, VBR	KANKAKEE	558	434
XS-TIL50-09			CONTRACT NO. 66409	
FED. ROAD DIST. NO. 3 ILLINOIS FED. AID PROJECT				

FINAL SURVEY	DATE
SURVEYED	
PLOTTED	
NOTE BOOK	
AREAS CHECKED	
NO.	

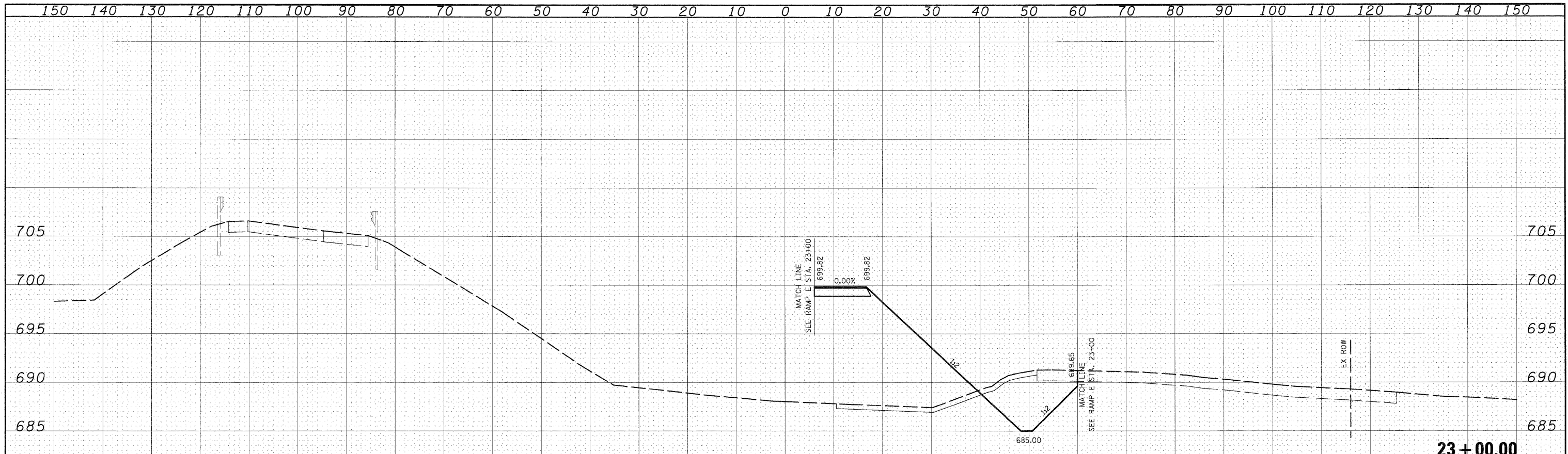
ORIGINAL SURVEY	DATE
SURVEYED	
PLOTTED	
NOTE BOOK	
AREAS CHECKED	
NO.	



FILE NAME = I:\Dgn\sheet\xs22.dgn	USER NAME = EricG	DESIGNED - JCL	REVISED -	STATE OF ILLINOIS DEPARTMENT OF TRANSPORTATION	IL 50 TEMPORARY PAVEMENT CROSS SECTIONS	F.A.I. RTE. 57	SECTION (46-2) I, HBR, VBR	COUNTY KANKAKEE	TOTAL SHEETS 558	SHEET NO. 435
PLOT SCALE = 1:10	DRAWN - JCL	REVISED -	XS-TIL50-10			CONTRACT NO. 66409				
PLOT DATE = 12/21/2010	CHECKED - EJC	REVISED -	SCALE: 1"=10'H; 1"=5'V SHEET NO. OF 10 SHEETS STA. 1325+00.00 TO STA. 1326+00.00			FED. ROAD DIST. NO. 3 ILLINOIS FED. AID PROJECT				
	DATE - 12/17/10	REVISED -								

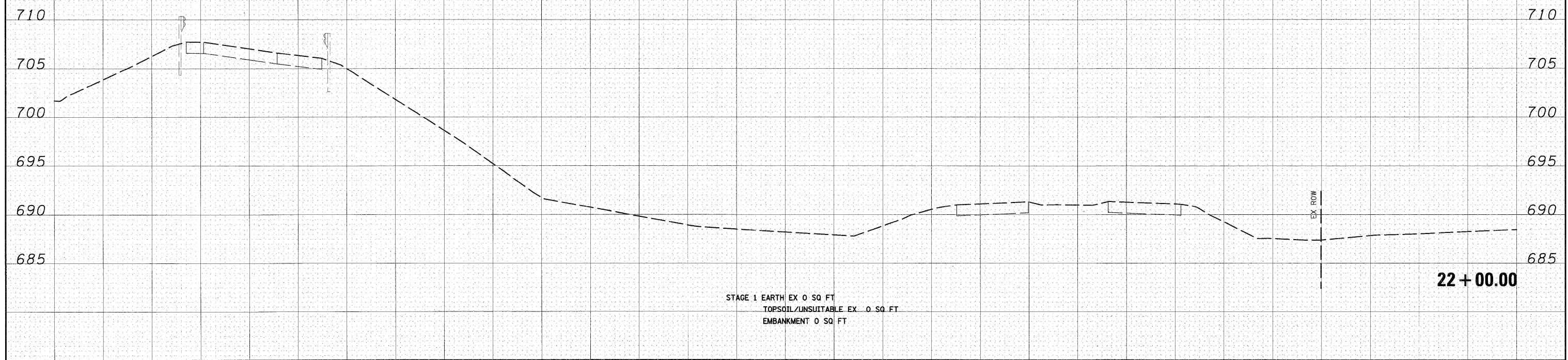
FINAL	SURVEYED	DATE
SURVEY	PLOTTED	BY
NOTE BOOK	TEMPLATE	
NO.	AREAS CHECKED	

ORIGINAL	SURVEYED	DATE
SURVEY	PLOTTED	BY
NOTE BOOK	TEMPLATE	
NO.	AREAS CHECKED	



STAGE 1 EARTH EX 63 SQ FT
 TOPSOIL/UNSUITABLE EX 22 SQ FT
 EMBANKMENT 235 SQ FT

23 + 00.00



STAGE 1 EARTH EX 0 SQ FT
 TOPSOIL/UNSUITABLE EX 0 SQ FT
 EMBANKMENT 0 SQ FT

22 + 00.00

FILE NAME =
 I:\Dgn\sheets\xs023.dgn

USER NAME = EricG
 DESIGNED - JCL
 DRAWN - JCL
 CHECKED - EJG
 DATE - 12/17/10

REVISIED -
 REVISIED -
 REVISIED -
 REVISIED -

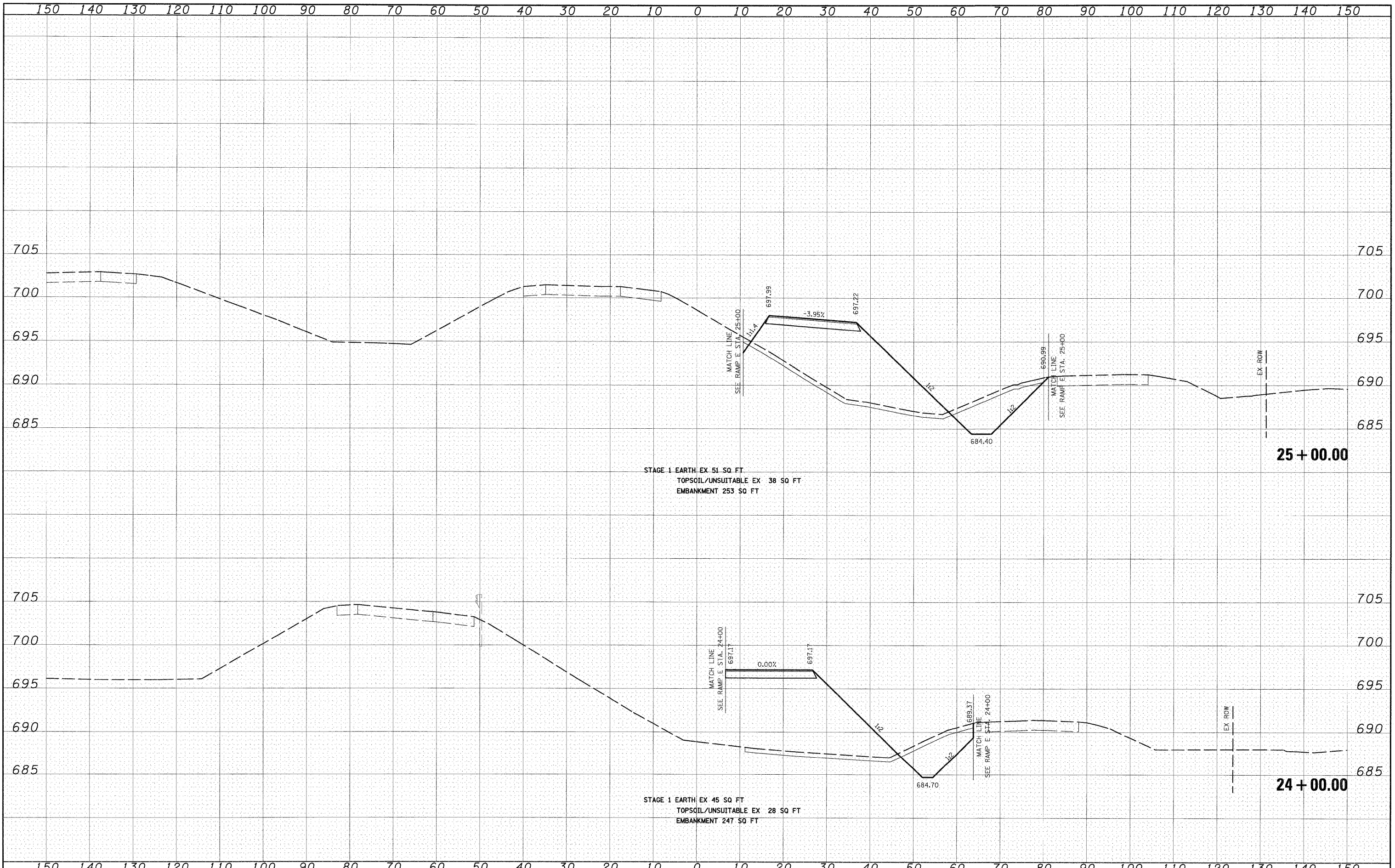
STATE OF ILLINOIS
DEPARTMENT OF TRANSPORTATION

RAMP E TEMPORARY PAVEMENT CROSS SECTIONS
 SCALE: 1"=10'H; 1"=5'V SHEET NO. 1 OF 3 SHEETS STA. 22+00.00 TO STA. 23+00.00

F.A.1 RTE.	SECTION	COUNTY	TOTAL SHEETS	SHEET NO.
57	(46-2) I, HBR, VBR	KANKAKEE	558	436
XS-TRAMP E-01			CONTRACT NO. 66409	
FED. ROAD DIST. NO. 3 [ILLINOIS] FED. AID PROJECT				

FINAL SURVEY	BY	DATE
SURVEYED		
PLOTTED		
DATE		
NOTE BOOK		
AREAS		
CHECKED		
NO.		

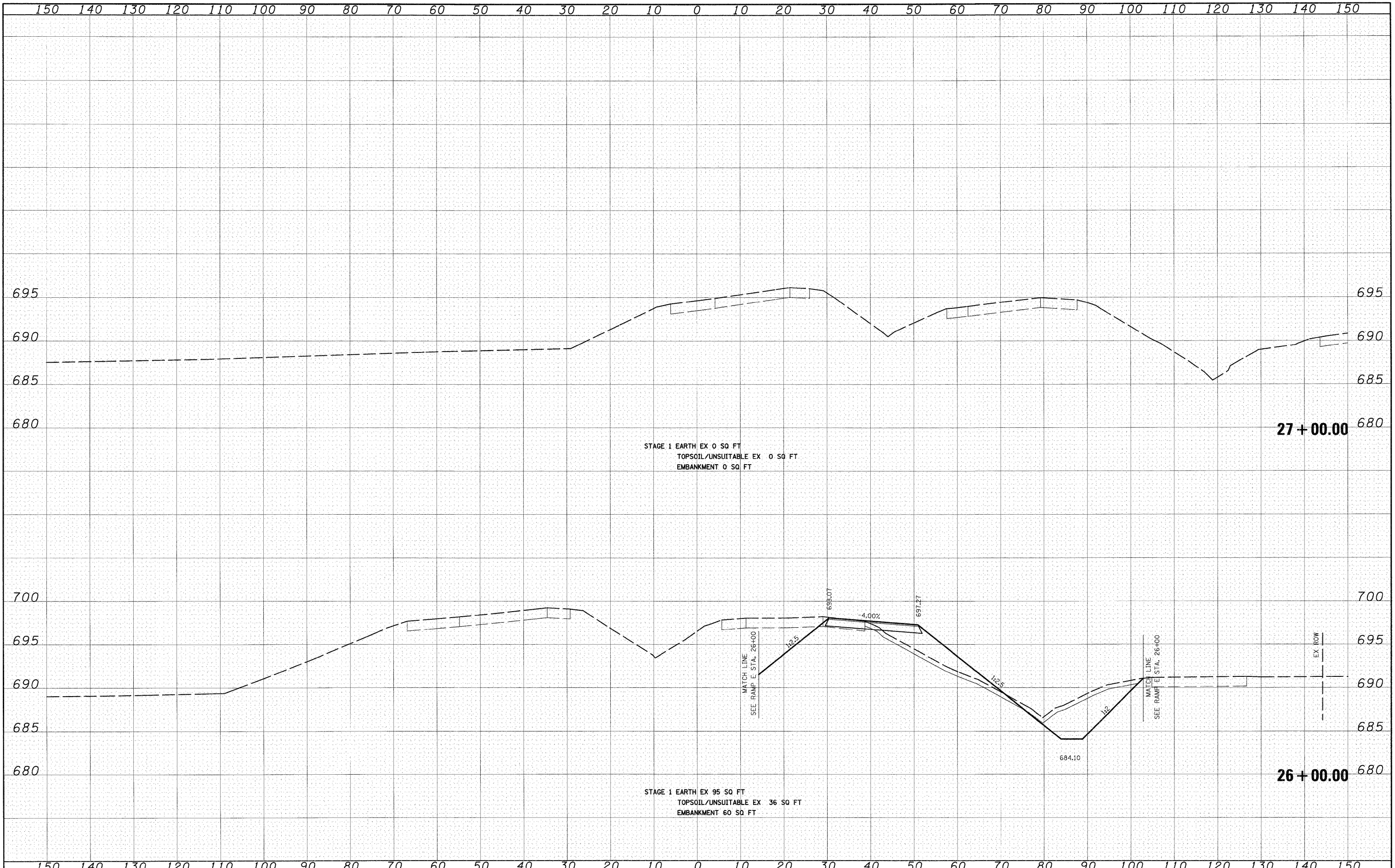
ORIGINAL SURVEY	BY	DATE
SURVEYED		
PLOTTED		
DATE		
NOTE BOOK		
AREAS		
CHECKED		
NO.		



FILE NAME = I:\Dgn\sheets\xs023.dgn	USER NAME = E-10G	DESIGNED - JCL	REVISED -	STATE OF ILLINOIS DEPARTMENT OF TRANSPORTATION	RAMP E TEMPORARY PAVEMENT CROSS SECTIONS	F.A.I. RTE. 57	SECTION (46-2) I, HBR, VBR	COUNTY KANKAKEE	TOTAL SHEETS 558	SHEET NO. 437
PLOT SCALE = 1:100	CHECKED - EJC	REVISED -	SCALE: 1"=10'H; 1"=5'V SHEET NO. 2 OF 3 SHEETS STA. 24+00.00 TO STA. 25+00.00			XS-TRAMP E-02		CONTRACT NO. 66409		
PLOT DATE = 12/21/2010	DATE - 12/17/10	REVISED -				FED. ROAD DIST. NO. 3 ILLINOIS FED. AID PROJECT				

BY	DATE
SURVEYED	
PLOTTED	
DATE	
NOTE BOOK	
AREAS	
NO.	

BY	DATE
ORIGINAL SURVEY	
PLOTTED	
DATE	
NOTE BOOK	
AREAS	
NO.	



STAGE 1 EARTH EX 0 SQ FT
 TOPSOIL/UNSUITABLE EX 0 SQ FT
 EMBANKMENT 0 SQ FT

STAGE 1 EARTH EX 95 SQ FT
 TOPSOIL/UNSUITABLE EX 36 SQ FT
 EMBANKMENT 60 SQ FT

FILE NAME =
 I:\Dgn\Sheets\ks023.dgn

USER NAME =	Erlc6	DESIGNED -	JCL	REVISED -	
		DRAWN -	JCL	REVISED -	
		CHECKED -	E.JG	REVISED -	
		DATE -	12/17/10	REVISED -	

**STATE OF ILLINOIS
 DEPARTMENT OF TRANSPORTATION**

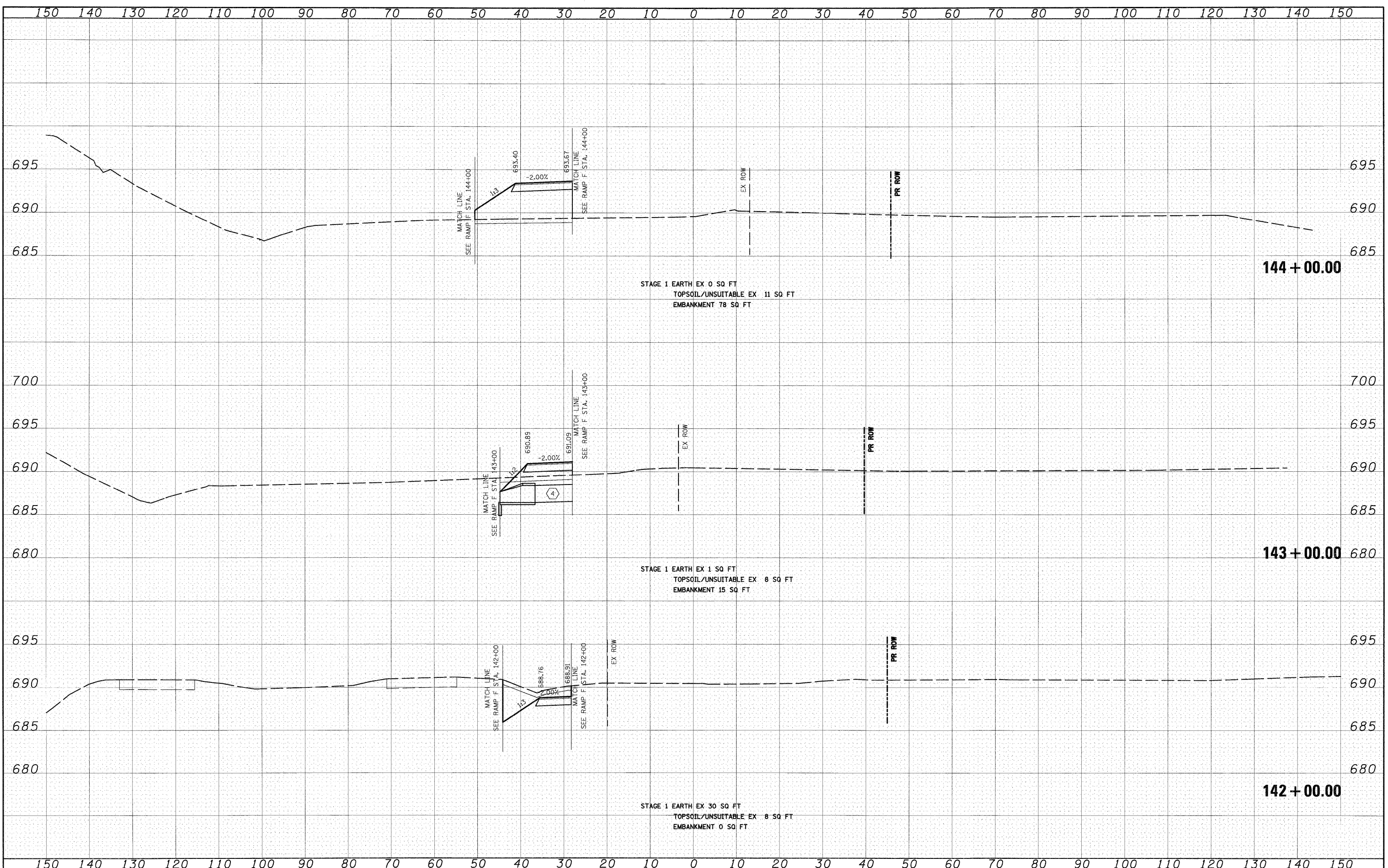
RAMP E TEMPORARY PAVEMENT CROSS SECTIONS

SCALE: 1"=10'H; 1"=5'V SHEET NO. 3 OF 3 SHEETS STA. 26+00.00 TO STA. 27+00.00

F.A.I. RTE.	SECTION	COUNTY	TOTAL SHEETS	SHEET NO.
57	(46-2) I, HBR, VBR	KANKAKEE	558	438
XS-TRAMP E-03		CONTRACT NO.	66409	
FED. ROAD DIST. NO. 3 ILLINOIS FED. AID PROJECT				

FINAL SURVEY	DATE
SURVEYED	BY
PLOTTED	
NOTE BOOK	
AREAS CHECKED	
NO.	

ORIGINAL SURVEY	DATE
SURVEYED	BY
PLOTTED	
NOTE BOOK	
AREAS CHECKED	
NO.	



FILE NAME = I:\Dgn\Sheets\XS024.dgn

USER NAME = ERJGG	DESIGNED - JCL	REVISED -
	DRAWN - JCL	REVISED -
PLOT SCALE = 1:10	CHECKED - EJG	REVISED -
PLOT DATE = 12/21/2010	DATE - 12/17/10	REVISED -

**STATE OF ILLINOIS
DEPARTMENT OF TRANSPORTATION**

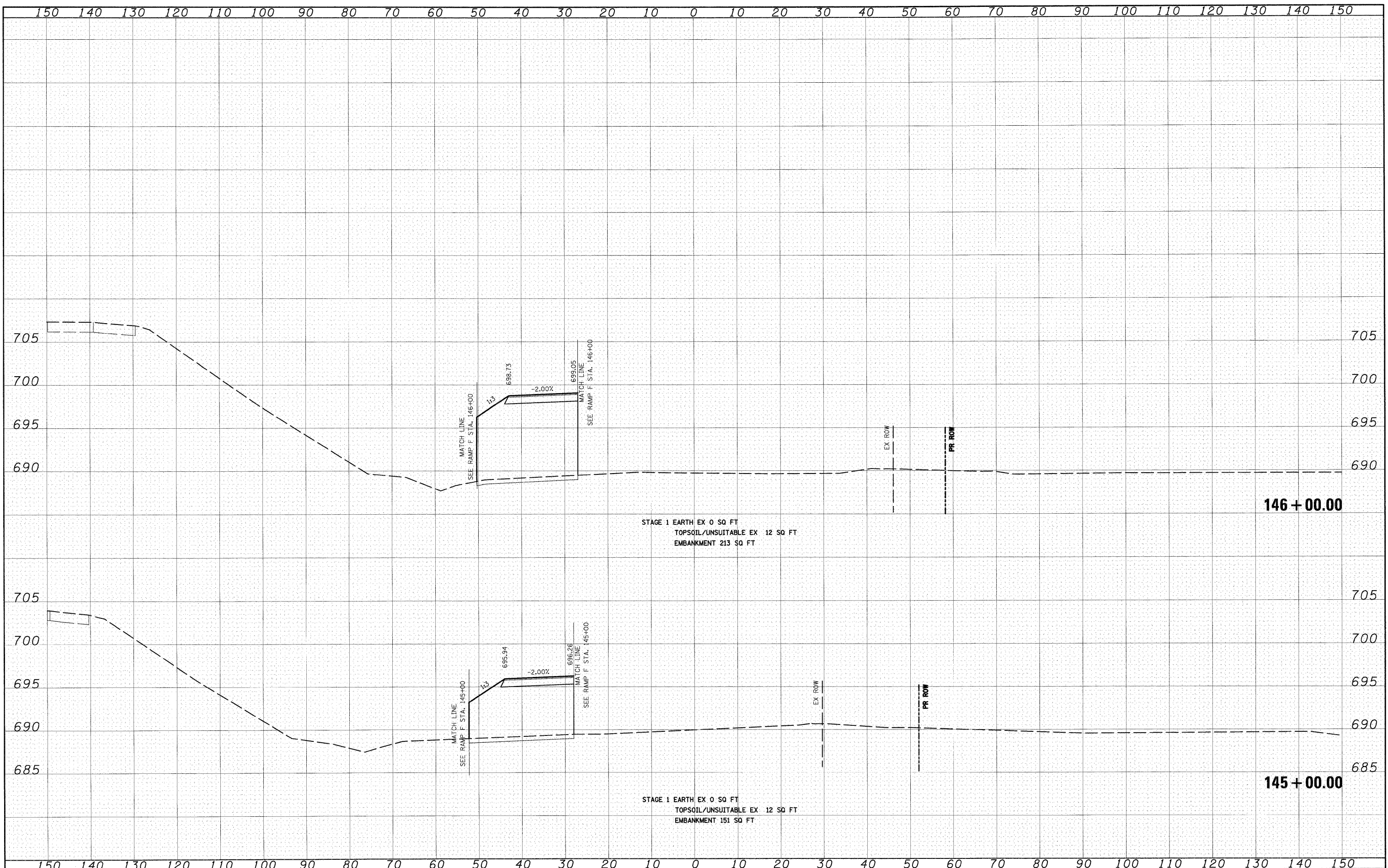
RAMP F TEMPORARY PAVEMENT CROSS SECTIONS

SCALE: 1"=10'H; 1"=5'V SHEET NO. 1 OF 4 SHEETS STA. 142+00.00 TO STA. 144+00.00

F.A.I. RTE.	SECTION	COUNTY	TOTAL SHEETS	SHEET NO.
57	(46-2) I, HBR, VBR	KANKAKEE	558	439
XS-TRAMP F-01			CONTRACT NO. 66409	
FED. ROAD DIST. NO. 3 ILLINOIS FED. AID PROJECT				

FINAL	SURVEYED	BY	DATE
SURVEY	PLOTTED		
NOTE BOOK	DATE		
NO.	AREAS CHECKED		

ORIGINAL	SURVEYED	BY	DATE
SURVEY	PLOTTED		
NOTE BOOK	DATE		
NO.	AREAS CHECKED		



FILE NAME = J:\Dgn\Projects\1224.dgn
 USER NAME = EricG

DESIGNED	- JCL	REVISED	-
DRAWN	- JCL	REVISED	-
CHECKED	- EUG	REVISED	-
DATE	- 12/17/10	REVISED	-

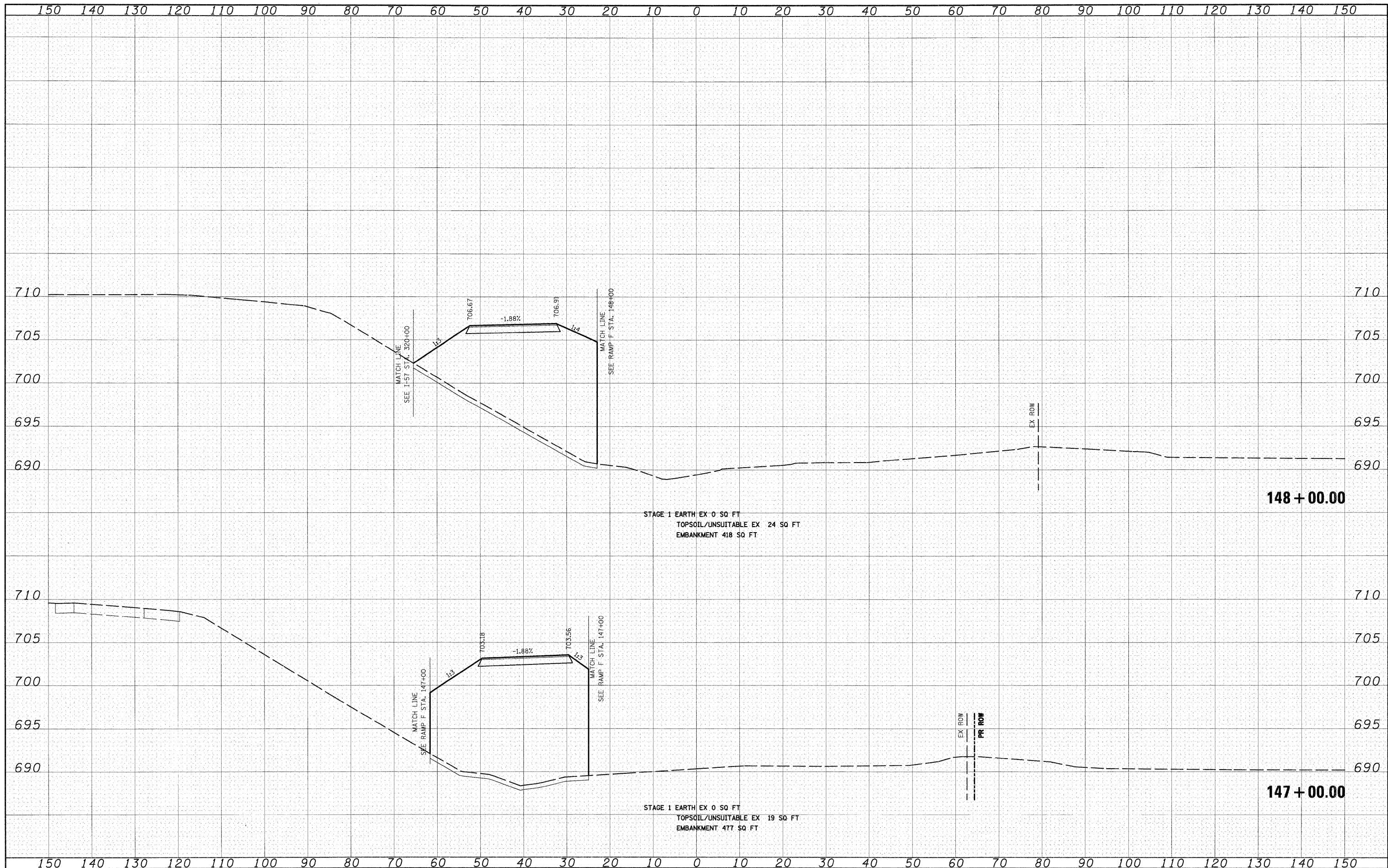
**STATE OF ILLINOIS
DEPARTMENT OF TRANSPORTATION**

RAMP F TEMPORARY PAVEMENT CROSS SECTIONS
 SCALE: 1"=10'H; 1"=5'V SHEET NO. 2 OF 4 SHEETS STA. 145+00.00 TO STA. 146+00.00

F.A.I. RTE.	SECTION	COUNTY	TOTAL SHEETS	SHEET NO.
57	(46-2) I, HBR, VBR	KANKAKEE	558	440
XS-TRAMP F-02		CONTRACT NO.	66409	
FED. ROAD DIST. NO. 3 ILLINOIS FED. AID PROJECT				

FINAL SURVEY	SURVEYED	BY	DATE
NO.	NO.		
NOTE BOOK	PLOTTED		
AREAS	TEMPLATE		
CHECKED	AREAS		

ORIGINAL SURVEY	SURVEYED	BY	DATE
NO.	NO.		
NOTE BOOK	PLOTTED		
AREAS	TEMPLATE		
CHECKED	AREAS		



FILE NAME = I:\Dgn\sheeta\ks024.dgn

USER NAME = EricG
 DESIGNED - JCL
 DRAWN - JCL
 CHECKED - EJG
 DATE - 12/17/10

REVISED -
 REVISED -
 REVISED -
 REVISED -

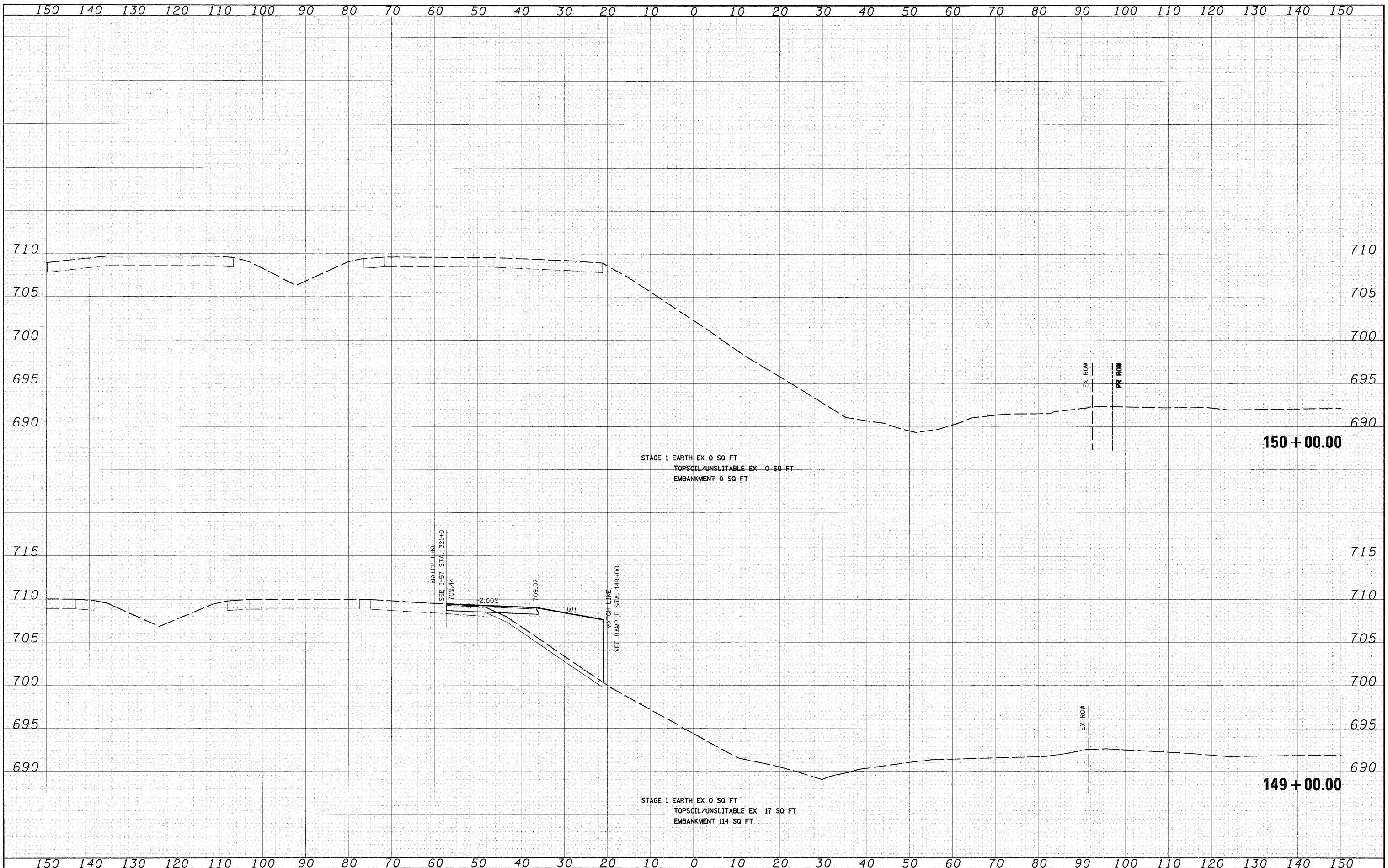
**STATE OF ILLINOIS
 DEPARTMENT OF TRANSPORTATION**

RAMP F TEMPORARY PAVEMENT CROSS SECTIONS
 SCALE: 1"=10'H; 1"=5'V SHEET NO. 3 OF 4 SHEETS STA. 147+00.00 TO STA. 148+00.00

F.A.I. RTE.	SECTION	COUNTY	TOTAL SHEETS	SHEET NO.
57	(46-2) I, HBR, VBR	KANKAKEE	558	441
XS-TRAMP F-03			CONTRACT NO. 66409	
FED. ROAD DIST. NO. 3 ILLINOIS FED. AID PROJECT				

FINAL SURVEY	DATE
SURVEYED	BY
PLOTTED	
NOTE BOOK	
AREAS CHECKED	
NO.	

ORIGINAL SURVEY	DATE
SURVEYED	BY
PLOTTED	
NOTE BOOK	
AREAS CHECKED	
NO.	



FILE NAME = I:\Dgn\sheets\ks024.dgn

USER NAME = ER10D	DESIGNED - JCL	REVISED -
	DRAWN - JCL	REVISED -
PLOT SCALE = 1:10	CHECKED - EJG	REVISED -
PLOT DATE = 12/21/2010	DATE - 12/17/10	REVISED -

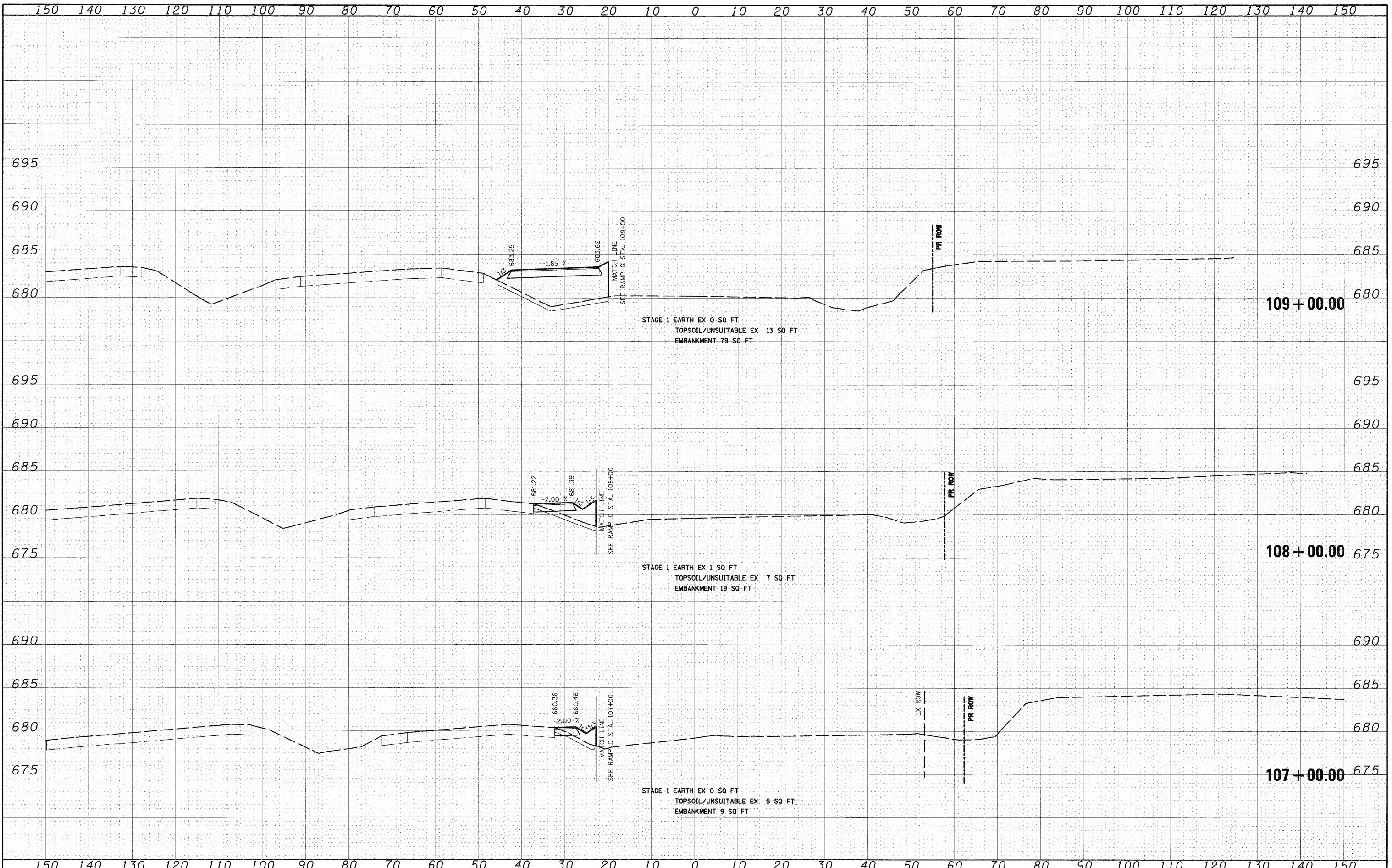
STATE OF ILLINOIS
DEPARTMENT OF TRANSPORTATION

RAMP F TEMPORARY PAVEMENT CROSS SECTIONS
SCALE: 1"=10'H; 1"=5'V SHEET NO. 4 OF 4 SHEETS STA. 149+00.00 TO STA. 150+00.00

F.A.I. RTE.	SECTION	COUNTY	TOTAL SHEETS	SHEET NO.
57	(46-2) I, HBR, VBR	KANKAKEE	558	442
XS-TRAMP F-04			CONTRACT NO. 66409	
FED. ROAD DIST. NO. 3 ILLINOIS FED. AID PROJECT				

FINAL	SURVEYED	DATE
SURVEY	BY	
NOTE BOOK		
AREAS CHECKED		
NO.		

ORIGINAL	SURVEYED	DATE
SURVEY	BY	
NOTE BOOK		
AREAS CHECKED		
NO.		



FILE NAME = I:\Dgn\sheets\vs025.dgn

USER NAME = EricG
 PLOT SCALE = 1:100
 PLOT DATE = 12/21/2010

DESIGNED - JCL
 DRAWN - JCL
 CHECKED - EJJ
 DATE - 12/17/10

REVISED -
 REVISED -
 REVISED -
 REVISED -

**STATE OF ILLINOIS
 DEPARTMENT OF TRANSPORTATION**

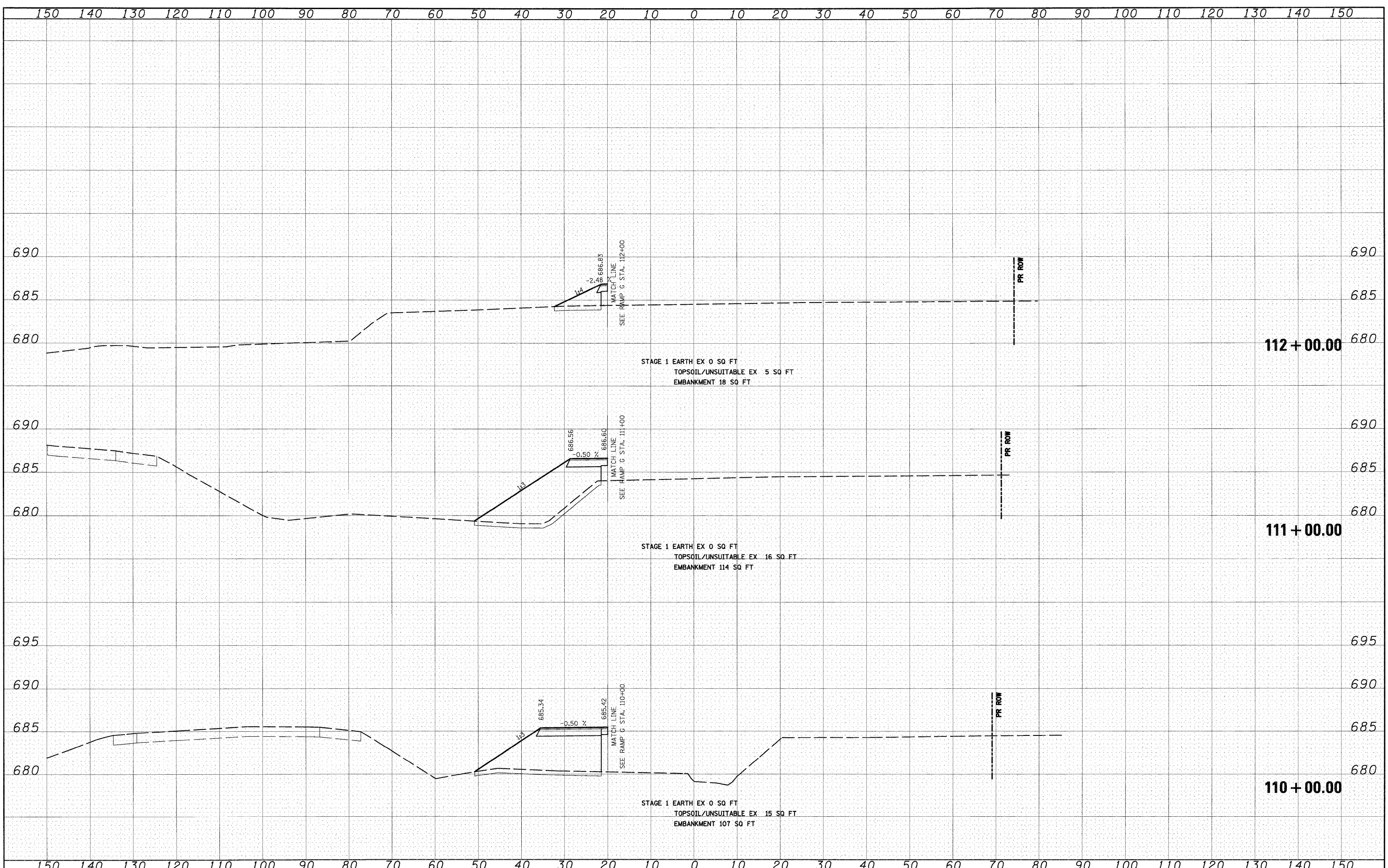
RAMP G TEMPORARY PAVEMENT CROSS SECTIONS

SCALE: 1"=10'H; 1"=5'V SHEET NO. 1 OF 6 SHEETS STA. 107+00.00 TO STA. 109+00.00

F.A.1 RTE.	SECTION	COUNTY	TOTAL SHEETS	SHEET NO.
57	(46-2) I, HBR, VBR	KANKAKEE	558	443
XS-TRAMP G-01			CONTRACT NO. 66409	
FED. ROAD DIST. NO. 3 ILLINOIS FED. AID PROJECT				

FINAL SURVEY	DATE
SURVEYED	BY
PLOTTED	
DATE	
NOTE BOOK	
AREAS	
CHECKED	
NO.	

ORIGINAL SURVEY	DATE
SURVEYED	BY
PLOTTED	
DATE	
NOTE BOOK	
AREAS	
CHECKED	
NO.	



FILE NAME = I:\Dgn\sheets\ks225.dgn

USER NAME = EricG	DESIGNED - JCL	REVISED -
	DRAWN - JCL	REVISED -
PLOT SCALE = 1:10	CHECKED - EJG	REVISED -
PLOT DATE = 12/21/2010	DATE - 12/17/10	REVISED -

**STATE OF ILLINOIS
DEPARTMENT OF TRANSPORTATION**

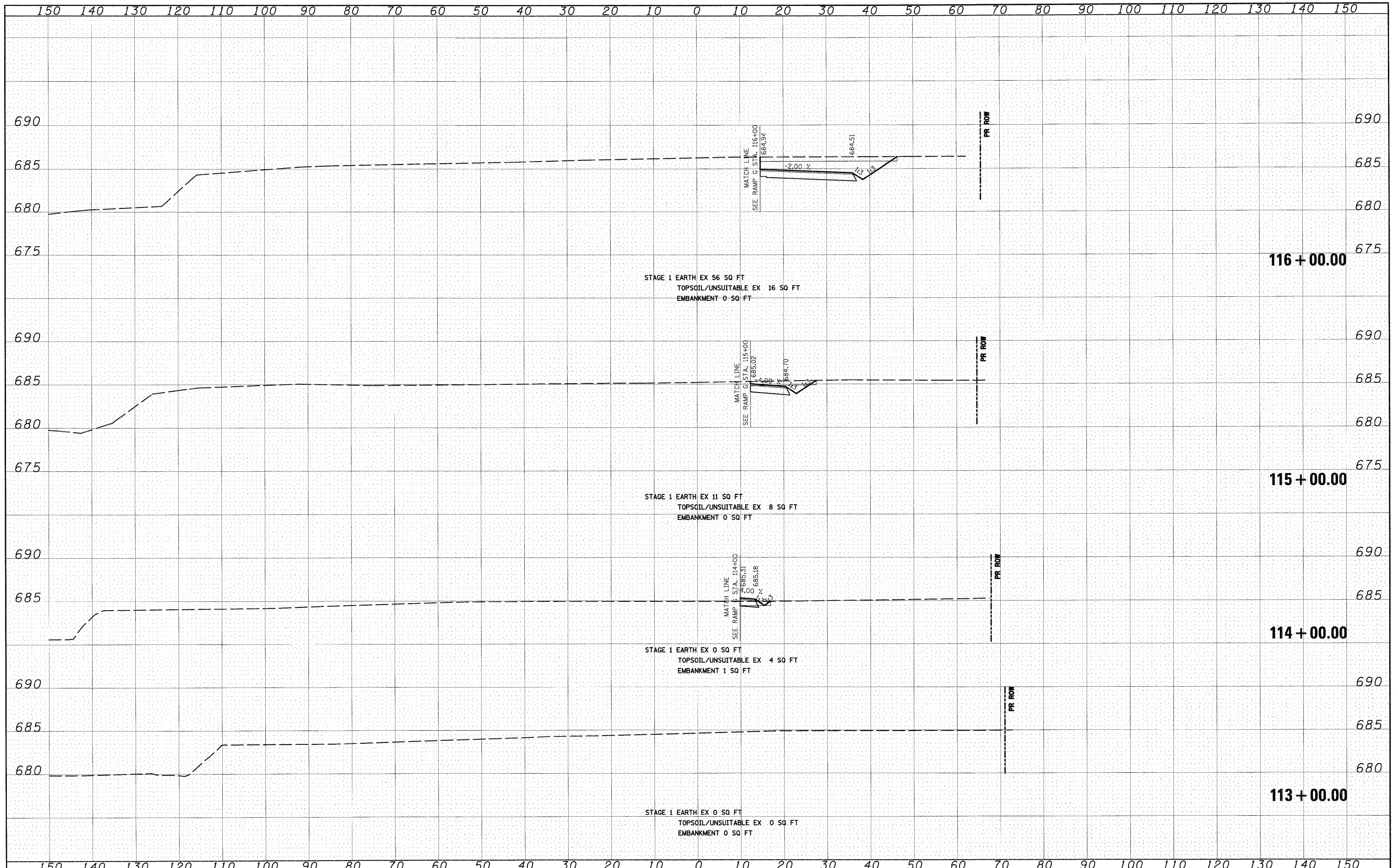
RAMP G TEMPORARY PAVEMENT CROSS SECTIONS

SCALE: 1"=10'H; 1"=5'V SHEET NO. 2 OF 6 SHEETS STA. 110+00.00 TO STA. 112+00.00

F.A.I. RTE.	SECTION	COUNTY	TOTAL SHEETS	SHEET NO.
57	(46-2) I, HBR, VBR	KANKAKEE	558	444
XS-TRAMP G-02			CONTRACT NO. 66409	
FED. ROAD DIST. NO. 3 ILLINOIS FED. AID PROJECT				

BY	DATE
SURVEYED	
PLOTTED	
TEMP. DATE	
NOTE BOOK	
AREAS CHECKED	
NO.	

BY	DATE
SURVEYED	
PLOTTED	
TEMP. DATE	
NOTE BOOK	
AREAS CHECKED	
NO.	



FILE NAME =
 I:\Dgn\sheets\xs025.dgn

USER NAME = ErcicG	DESIGNED - JCL	REVISED -
	DRAWN - JCL	REVISED -
PLOT SCALE = 1/10	CHECKED - E.JG	REVISED -
PLOT DATE = 12/21/2010	DATE - 12/17/10	REVISED -

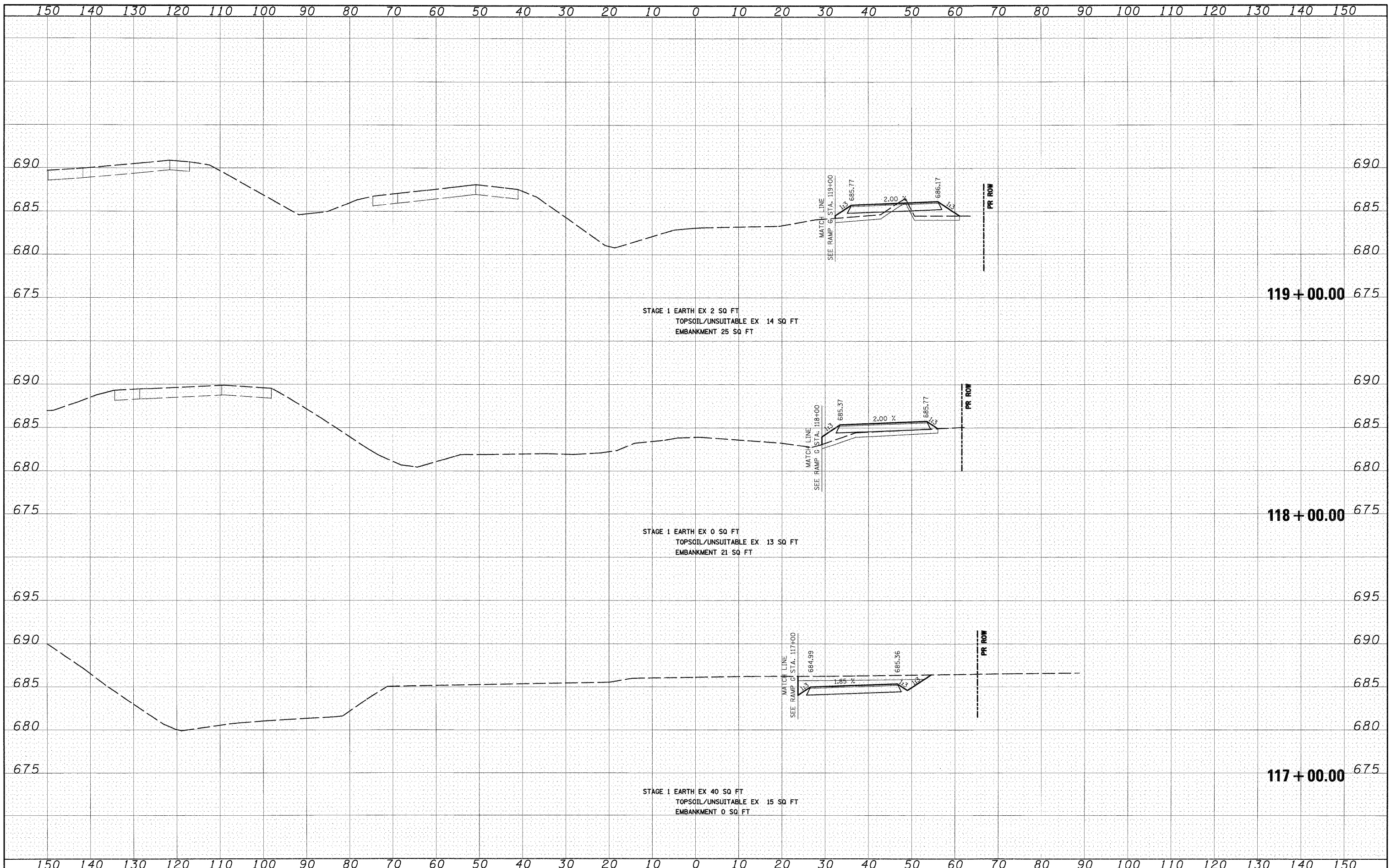
**STATE OF ILLINOIS
 DEPARTMENT OF TRANSPORTATION**

RAMP G TEMPORARY PAVEMENT CROSS SECTIONS
 SCALE: 1"=10'H; 1/2"=5'V SHEET NO. 3 OF 6 SHEETS STA. 113+00.00 TO STA. 116+00.00

F.A.I. RTE.	SECTION	COUNTY	TOTAL SHEETS	SHEET NO.
57	(46-2) I, HBR, VBR	KANKAKEE	558	445
XS-TRAMP G-03			CONTRACT NO. 66409	
FED. ROAD DIST. NO. 3 ILLINOIS FED. AID PROJECT				

DATE	
BY	
SURVEYED	
TEMP. DATE	
AREAS CHECKED	
NO.	
FINAL SURVEY	
NOTE BOOK	
AREAS CHECKED	
NO.	

DATE	
BY	
SURVEYED	
TEMP. DATE	
AREAS CHECKED	
NO.	
ORIGINAL SURVEY	
NOTE BOOK	
AREAS CHECKED	
NO.	



FILE NAME =
I:\Dgn\Sheets\Xs025.dgn

USER NAME = EFG
DESIGNED - JCL
DRAWN - JCL
CHECKED - EJJ
DATE - 12/17/10
PLOT SCALE = 1:10
PLOT DATE = 12/21/2010

REVISD -
REVISD -
REVISD -
REVISD -

REVISD -
REVISD -
REVISD -
REVISD -

**STATE OF ILLINOIS
DEPARTMENT OF TRANSPORTATION**

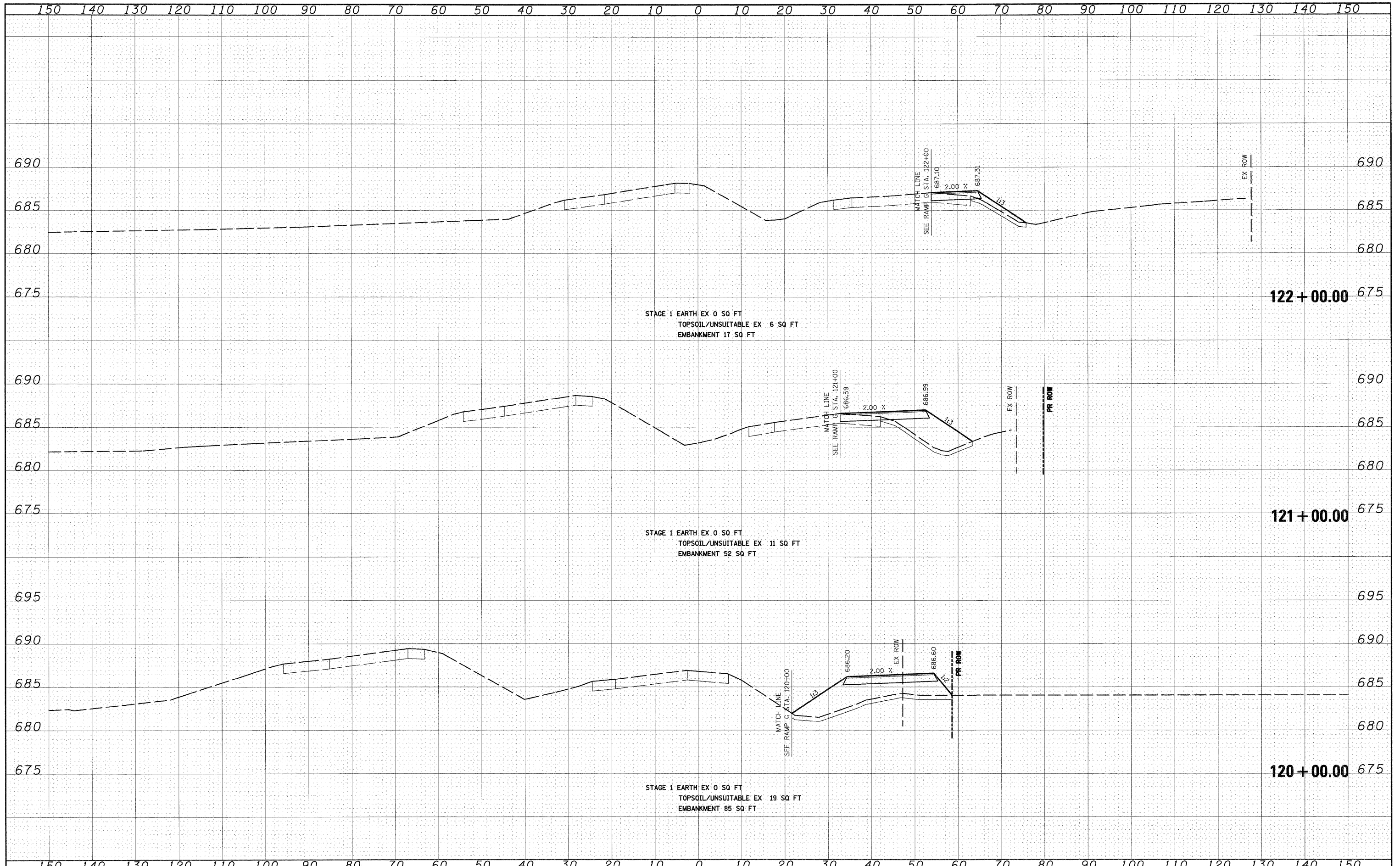
RAMP G TEMPORARY PAVEMENT CROSS SECTIONS

SCALE: 1"=10'H; 1"=5'V SHEET NO. 4 OF 6 SHEETS STA. 117+00.00 TO STA. 119+00.00

F.A.I. RTE.	SECTION	COUNTY	TOTAL SHEETS	SHEET NO.
57	(46-2) I, HBR, VBR	KANKAKEE	558	446
XS-TRAMP G-04			CONTRACT NO. 66409	
FED. ROAD DIST. NO. 3 ILLINOIS FED. AID PROJECT				

DATE	
BY	
SURVEYED	
TEMP. DATE	
NOTE BOOK	
AREAS CHECKED	
NO.	

DATE	
BY	
SURVEYED	
TEMP. DATE	
NOTE BOOK	
AREAS CHECKED	
NO.	

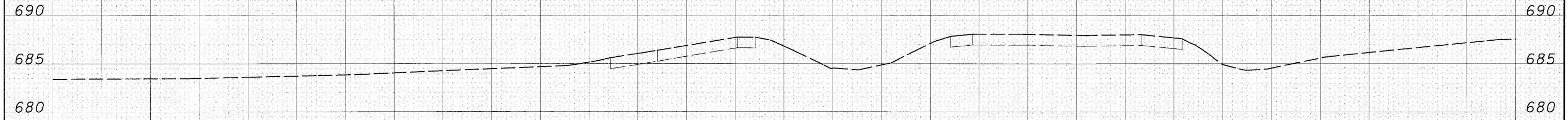


FILE NAME = I:\Dgn\ahaeta\xs025.dgn	USER NAME = Erc00	DESIGNED - JCL	REVISED -	STATE OF ILLINOIS DEPARTMENT OF TRANSPORTATION	RAMP G TEMPORARY PAVEMENT CROSS SECTIONS	F.A.I. RTE.	SECTION	COUNTY	TOTAL SHEETS	SHEET NO.	
	PLOT SCALE = 1:10	DRAWN - JCL	REVISED -			57	(46-2) I, HBR, VBR	KANKAKEE	558	447	
	PLOT DATE = 12/21/2010	CHECKED - EJG	REVISED -			XS-TRAMP G-05		CONTRACT NO. 66409			
		DATE - 12/17/10	REVISED -			SCALE: 1"=10'H; 1"=5'V		SHEET NO. 5 OF 6 SHEETS		STA. 120+00.00 TO STA. 122+00.00	

150 140 130 120 110 100 90 80 70 60 50 40 30 20 10 0 10 20 30 40 50 60 70 80 90 100 110 120 130 140 150

FINAL SURVEY	DATE
SURVEYED	BY
PLOTTED	
DATE	
NO. OF SHEETS	
AREAS CHECKED	
NO.	

ORIGINAL SURVEY	DATE
SURVEYED	BY
PLOTTED	
DATE	
NO. OF SHEETS	
AREAS CHECKED	
NO.	



STAGE 1 EARTH EX 0 SQ FT
 TOPSOIL/UNSUITABLE EX 0 SQ FT
 EMBANKMENT 0 SQ FT

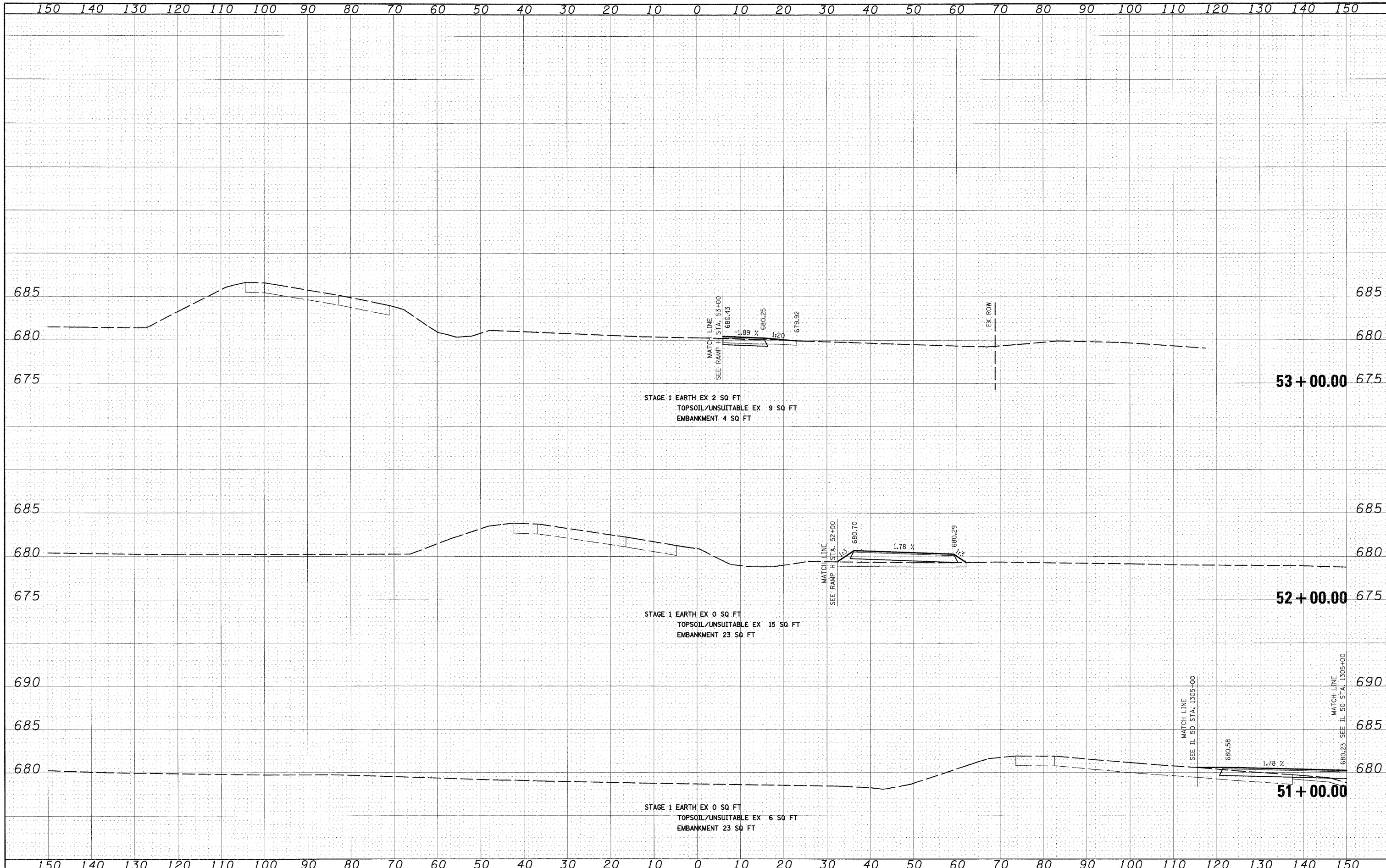
123 + 00.00

150 140 130 120 110 100 90 80 70 60 50 40 30 20 10 0 10 20 30 40 50 60 70 80 90 100 110 120 130 140 150

FILE NAME = I:\Dgn\sheets\xs025.dgn	USER NAME = EricG	DESIGNED - JCL	REVISED -	STATE OF ILLINOIS DEPARTMENT OF TRANSPORTATION	RAMP G TEMPORARY PAVEMENT CROSS SECTIONS	F.A.I. RTE. 57	SECTION (46-2) I, HBR, VBR	COUNTY KANKAKEE	TOTAL SHEETS 558	SHEET NO. 448	
	PLOT SCALE = 1:10	DRAWN - JCL	REVISED -			XS-TRAMP G-06		CONTRACT NO. 66409			
	PLOT DATE = 12/21/2010	CHECKED - EJG	REVISED -			SCALE: 1"=10'H; 1"=5'V SHEET NO. 6 OF 6 SHEETS STA. 123+00.00 TO STA. 123+00.00		FED. ROAD DIST. NO. 3 ILLINOIS FED. AID PROJECT			
		DATE - 12/17/10	REVISED -								

FINAL SURVEY	SURVEYED	BY	DATE
NOTE BOOK	PLotted		
AREAS CHECKED	DATE		
NO.			

ORIGINAL SURVEY	SURVEYED	BY	DATE
NOTE BOOK	PLotted		
AREAS CHECKED	DATE		
NO.			



FILE NAME = I:\Dgn\Sheets\ks026.dgn

USER NAME = EricG
 DESIGNED - JCL
 DRAWN - JCL
 CHECKED - EJG
 DATE - 12/17/10

REVISED -
 REVISED -
 REVISED -
 REVISED -

**STATE OF ILLINOIS
 DEPARTMENT OF TRANSPORTATION**

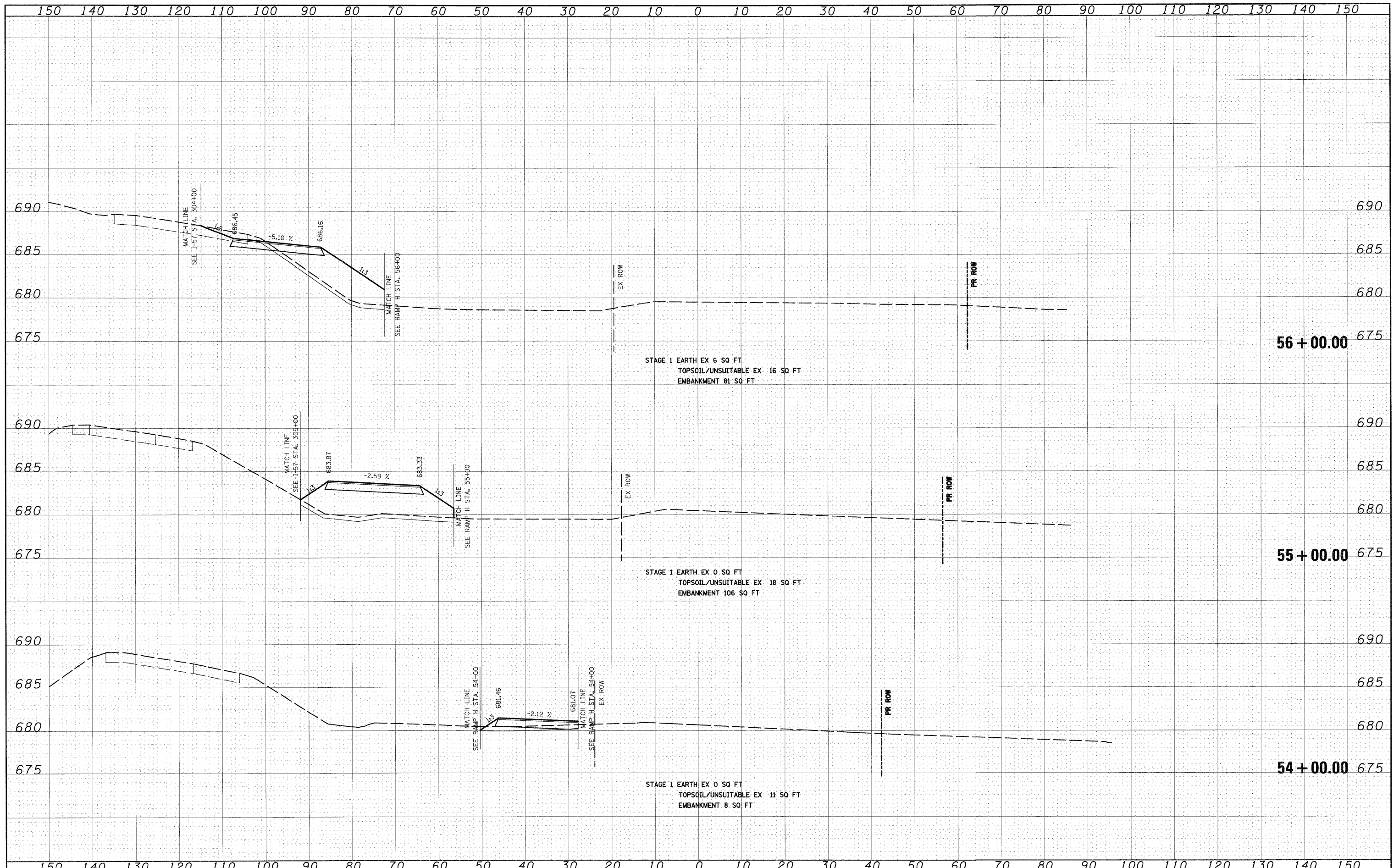
RAMP H TEMPORARY PAVEMENT CROSS SECTIONS

SCALE: 1"=10'H; 1"=5'V SHEET NO. 1 OF 3 SHEETS STA. 51+00.00 TO STA. 53+00.00

F.A.I. RTE.	SECTION	COUNTY	TOTAL SHEETS	SHEET NO.
57	(46-2) I, HBR, VBR	KANKAKEE	558	449
XS-TRAMP H-01			CONTRACT NO.	66409
FED. ROAD DIST. NO. 3 ILLINOIS FED. AID PROJECT				

FINAL	BY	DATE
SURVEYED		
PLOTTED		
REVISIONS		
NOTE BOOK		
AREAS CHECKED		
NO.		

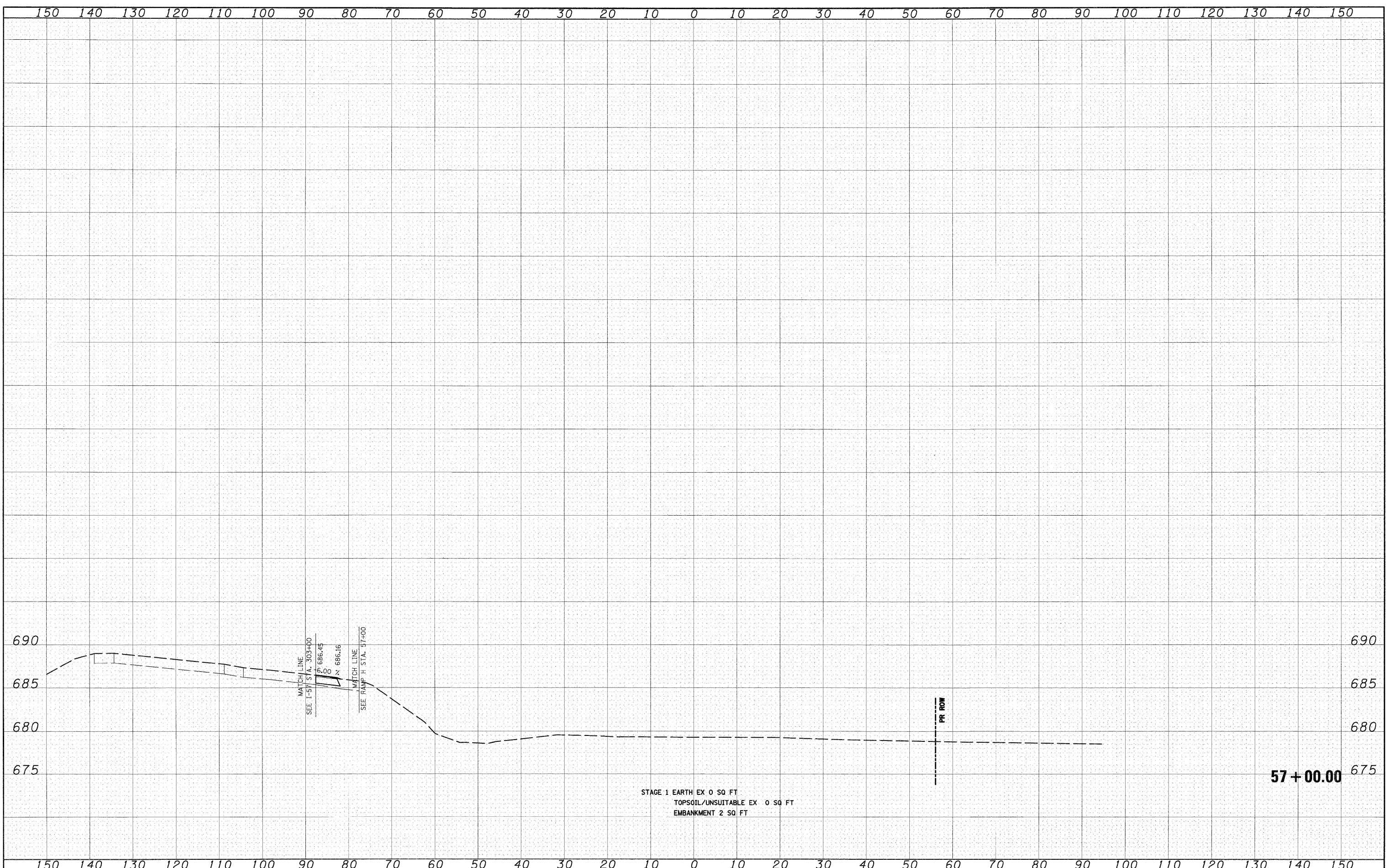
ORIGINAL	BY	DATE
SURVEY		
PLOTTED		
REVISIONS		
NOTE BOOK		
AREAS CHECKED		
NO.		



FILE NAME =	USER NAME = EricG	DESIGNED - JCL	REVISED -	STATE OF ILLINOIS DEPARTMENT OF TRANSPORTATION	RAMP H TEMPORARY PAVEMENT CROSS SECTIONS SCALE: 1"=10'H; 1"=5'V SHEET NO. 2 OF 3 SHEETS STA. 54+00.00 TO STA. 56+00.00	F.A.I. RTE.	SECTION	COUNTY	TOTAL SHEETS	SHEET NO.
IN\Dgn\sheets\xs@26.dgn		DRAWN - JCL	REVISED -			57	(46-2) I, HBR, VBR	KANKAKEE	558	450
PLOT SCALE = 1:10		CHECKED - EJG	REVISED -			XS-TRAMP H-02 CONTRACT NO. 66409				
PLOT DATE = 12/21/2010		DATE - 12/17/10	REVISED -			FED. ROAD DIST. NO. 3 ILLINOIS FED. AID PROJECT				

FINAL SURVEY	SURVEYED	BY	DATE
NOTE BOOK	PLOTTED		
NO.	AREAS CHECKED		

ORIGINAL SURVEY	SURVEYED	BY	DATE
NOTE BOOK	PLOTTED		
NO.	AREAS CHECKED		



FILE NAME = I:\Dgn\Sheets\Xs026.dgn

USER NAME = EpiGG	DESIGNED - JCL	REVISED -
	DRAWN - JCL	REVISED -
PLOT SCALE = 1:10	CHECKED - EJG	REVISED -
PLOT DATE = 12/21/2010	DATE - 12/17/10	REVISED -

**STATE OF ILLINOIS
DEPARTMENT OF TRANSPORTATION**


RAMP H TEMPORARY PAVEMENT CROSS SECTIONS

SCALE: 1"=10'H; 1"=5'V SHEET NO. 3 OF 3 SHEETS STA. 57+00.00 TO STA. 57+00.00

F.A.I. RTE.	SECTION	COUNTY	TOTAL SHEETS	SHEET NO.
57	(46-2) I, HBR, VBR	KANKAKEE	558	451
XS-TRAMP H-03			CONTRACT NO. 66409	
FED. ROAD DIST. NO. 3 ILLINOIS FED. AID PROJECT				

DATE _____ BY _____
 SURVEYED _____
 PLOTTED _____
 FINISH DATE _____
 FINISH TIME _____
 FINISH AREA _____
 FINISH CHECKED _____
 NO. _____

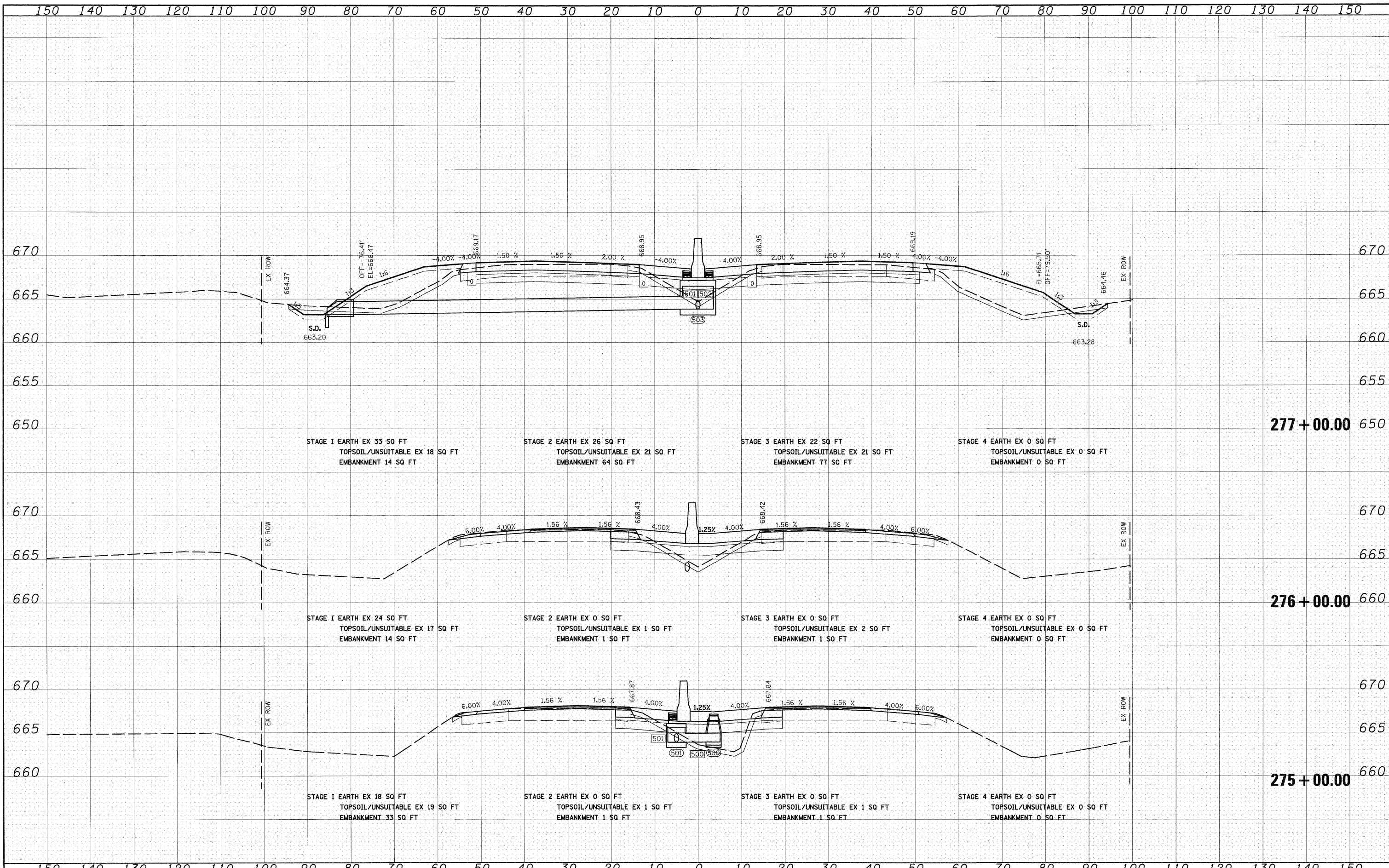
DATE _____ BY _____
 SURVEYED _____
 PLOTTED _____
 FINISH DATE _____
 FINISH TIME _____
 FINISH AREA _____
 FINISH CHECKED _____
 NO. _____



FILE NAME = I:\Dgn\sheets\150201.dgn	USER NAME = EricG	DESIGNED - JCL	REVISED -	STATE OF ILLINOIS DEPARTMENT OF TRANSPORTATION	I-57 CROSS SECTIONS	F.A.I. RTE.	SECTION	COUNTY	TOTAL SHEETS	SHEET NO.
PLT SCALE = 1:10	DRAWN - JCL	REVISOR -	57			(46-2) I, HBR, VBR	KANKAKEE	558	452	
PLT DATE = 12/21/2010	CHECKED - EJG	REVISOR -	XS-157-01			CONTRACT NO. 66409				
	DATE - 12/17/10	REVISOR -	FED. ROAD DIST. NO. 3 ILLINOIS FED. AID PROJECT							

DATE	
BY	
SURVEYED	
PLOTTED	
NOTE BOOK	
AREAS CHECKED	
NO.	

DATE	
BY	
SURVEYED	
PLOTTED	
NOTE BOOK	
AREAS CHECKED	
NO.	



FILE NAME = J:\Dgn\sheet\xs001.dgn

USER NAME = EricG	DESIGNED - JCL	REVISED -
	DRAWN - JCL	REVISED -
	CHECKED - EUG	REVISED -
	DATE - 12/17/10	REVISED -

**STATE OF ILLINOIS
DEPARTMENT OF TRANSPORTATION**

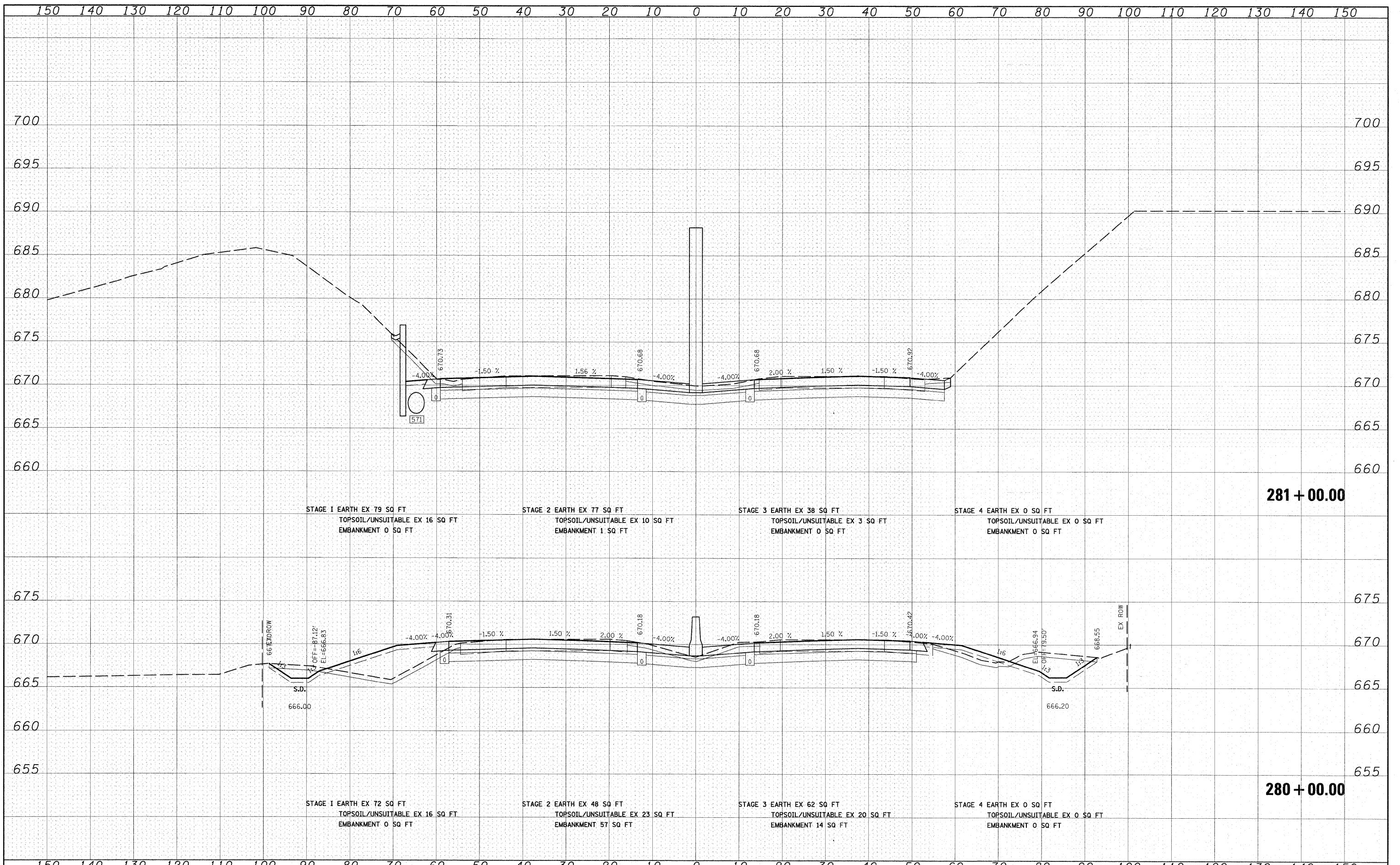
I-57 CROSS SECTIONS

SCALE: 1"=10'H; 1"=5'V SHEET NO. 2 OF 53 SHEETS STA. 275+00.00 TO STA. 277+00.00

F.A.I. RTE.	SECTION	COUNTY	TOTAL SHEETS	SHEET NO.
57	(46-2) I, HBR, VBR	KANKAKEE	558	453
XS-157-02		CONTRACT NO. 66409		
FED. ROAD DIST. NO. 3 ILLINOIS FED. AID PROJECT				

DATE	
BY	
FINAL SURVEY	SURVEYED
NOTE BOOK	PLOTTED
NO.	TEMPLATE
	AREAS CHECKED

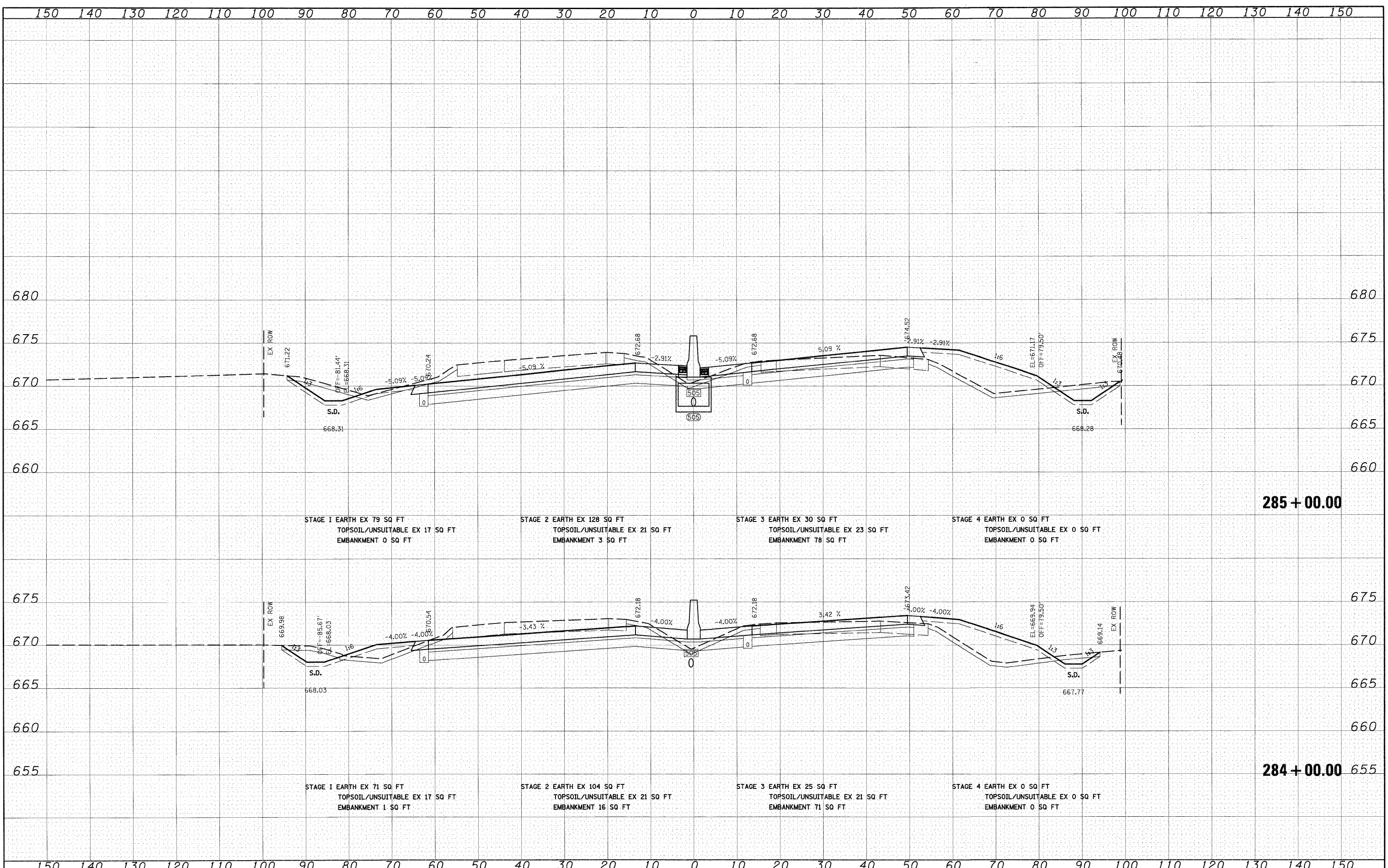
DATE	
BY	
ORIGINAL SURVEY	SURVEYED
NOTE BOOK	PLOTTED
NO.	TEMPLATE
	AREAS CHECKED



FILE NAME = I:\Dgn\sheet\xs\281.dgn	USER NAME = EricG	DESIGNED - JCL	REVISIONS	STATE OF ILLINOIS DEPARTMENT OF TRANSPORTATION	I-57 CROSS SECTIONS	F.A.I. RTE. 57	SECTION (46-2) I, HBR, VBR	COUNTY KANKAKEE	TOTAL SHEETS 558	SHEET NO. 455	
PLOT SCALE = 1:10	CHECKED - EJG	DATE - 12/17/10	REVISIONS			SCALE: 1"=10'H; 1"=5'V	SHEET NO. 4 OF 53 SHEETS	STA. 280+00.00 TO STA. 281+00.00	CONTRACT NO. 66409	FED. ROAD DIST. NO. 3 (ILLINOIS) FED. AID PROJECT	
PLOT DATE = 3/25/2011	DATE - 12/17/10	REVISIONS									

FINAL SURVEY	DATE
SURVEYED	BY
PLOTTED	
NOTE BOOK	
AREAS CHECKED	
NO.	

ORIGINAL SURVEY	DATE
SURVEYED	BY
PLOTTED	
NOTE BOOK	
AREAS CHECKED	
NO.	



FILE NAME = I:\Dgn\sheets\ss201.dgn

USER NAME = EricG
 DESIGNED - JCL
 DRAWN - JCL
 CHECKED - EJG
 DATE - 12/17/10

REVISED -
 REVISED -
 REVISED -
 REVISED -

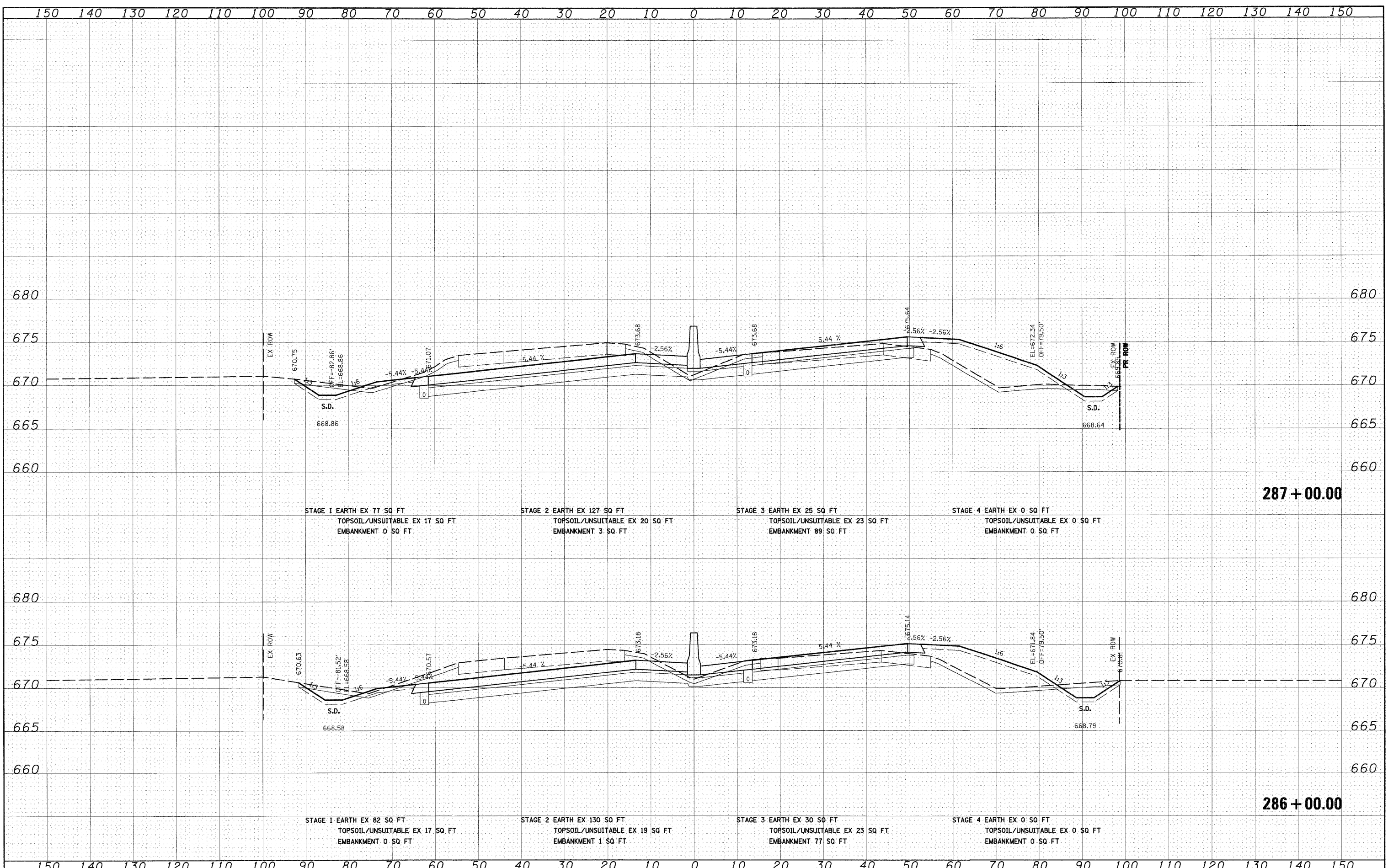
**STATE OF ILLINOIS
 DEPARTMENT OF TRANSPORTATION**

I-57 CROSS SECTIONS
 SCALE: 1"=10'H; 1"=5'V SHEET NO. 6 OF 53 SHEETS STA. 284+00.00 TO STA. 285+00.00

F.A.I. RTE.	SECTION	COUNTY	TOTAL SHEETS	SHEET NO.
57	(46-2) I, HBR, VBR	KANKAKEE	558	457
XS-157-06			CONTRACT NO. 66409	
FED. ROAD DIST. NO. 3 ILLINOIS FED. AID PROJECT				

FINAL	SURVEYED	BY	DATE
SURVEY	PLOTTED		
NOTE BOOK	DATE		
AREAS CHECKED			
NO.			

ORIGINAL	SURVEYED	BY	DATE
SURVEY	PLOTTED		
NOTE BOOK	DATE		
AREAS CHECKED			
NO.			



STAGE 1 EARTH EX 77 SQ FT
 TOPSOIL/UNSUITABLE EX 17 SQ FT
 EMBANKMENT 0 SQ FT

STAGE 2 EARTH EX 127 SQ FT
 TOPSOIL/UNSUITABLE EX 20 SQ FT
 EMBANKMENT 3 SQ FT

STAGE 3 EARTH EX 25 SQ FT
 TOPSOIL/UNSUITABLE EX 23 SQ FT
 EMBANKMENT 89 SQ FT

STAGE 4 EARTH EX 0 SQ FT
 TOPSOIL/UNSUITABLE EX 0 SQ FT
 EMBANKMENT 0 SQ FT

STAGE 1 EARTH EX 82 SQ FT
 TOPSOIL/UNSUITABLE EX 17 SQ FT
 EMBANKMENT 0 SQ FT

STAGE 2 EARTH EX 130 SQ FT
 TOPSOIL/UNSUITABLE EX 19 SQ FT
 EMBANKMENT 1 SQ FT


STAGE 3 EARTH EX 30 SQ FT
 TOPSOIL/UNSUITABLE EX 23 SQ FT
 EMBANKMENT 77 SQ FT

STAGE 4 EARTH EX 0 SQ FT
 TOPSOIL/UNSUITABLE EX 0 SQ FT
 EMBANKMENT 0 SQ FT

FILE NAME =	USER NAME = EricG	DESIGNED - JCL	REVISED -	STATE OF ILLINOIS DEPARTMENT OF TRANSPORTATION	I-57 CROSS SECTIONS	F.A.I. RTE.	SECTION	COUNTY	TOTAL SHEETS	SHEET NO.
in\Dgn\sheets\xs021.dgn		DRAWN - JCL	REVISED -			57	(46-2) I, HBR, VBR	KANKAKEE	558	458
PLOT SCALE = 1:10		CHECKED - E.JG	REVISED -			XS-157-07		CONTRACT NO. 66409		
PLOT DATE = 12/21/2010		DATE - 12/17/10	REVISED -			SCALE: 1"=10'H; 1"=5'V SHEET NO. 7 OF 53 SHEETS STA. 286+00.00 TO STA. 287+00.00 FED. ROAD DIST. NO. 3 ILLINOIS FED. AID PROJECT				

FINAL SURVEY	SURVEYED	BY	DATE
NOTE BOOK	PLOTTED		
NO.	AREAS CHECKED		

ORIGINAL SURVEY	SURVEYED	BY	DATE
NOTE BOOK	PLOTTED		
NO.	AREAS CHECKED		



FILE NAME = I:\Dgn\sheets\xs201.dgn
 USER NAME = EricG
 DESIGNED - JCL
 DRAWN - JCL
 CHECKED - EUG
 DATE - 12/17/10

REVISOR	REVISION
REVISOR	REVISION
REVISOR	REVISION
REVISOR	REVISION

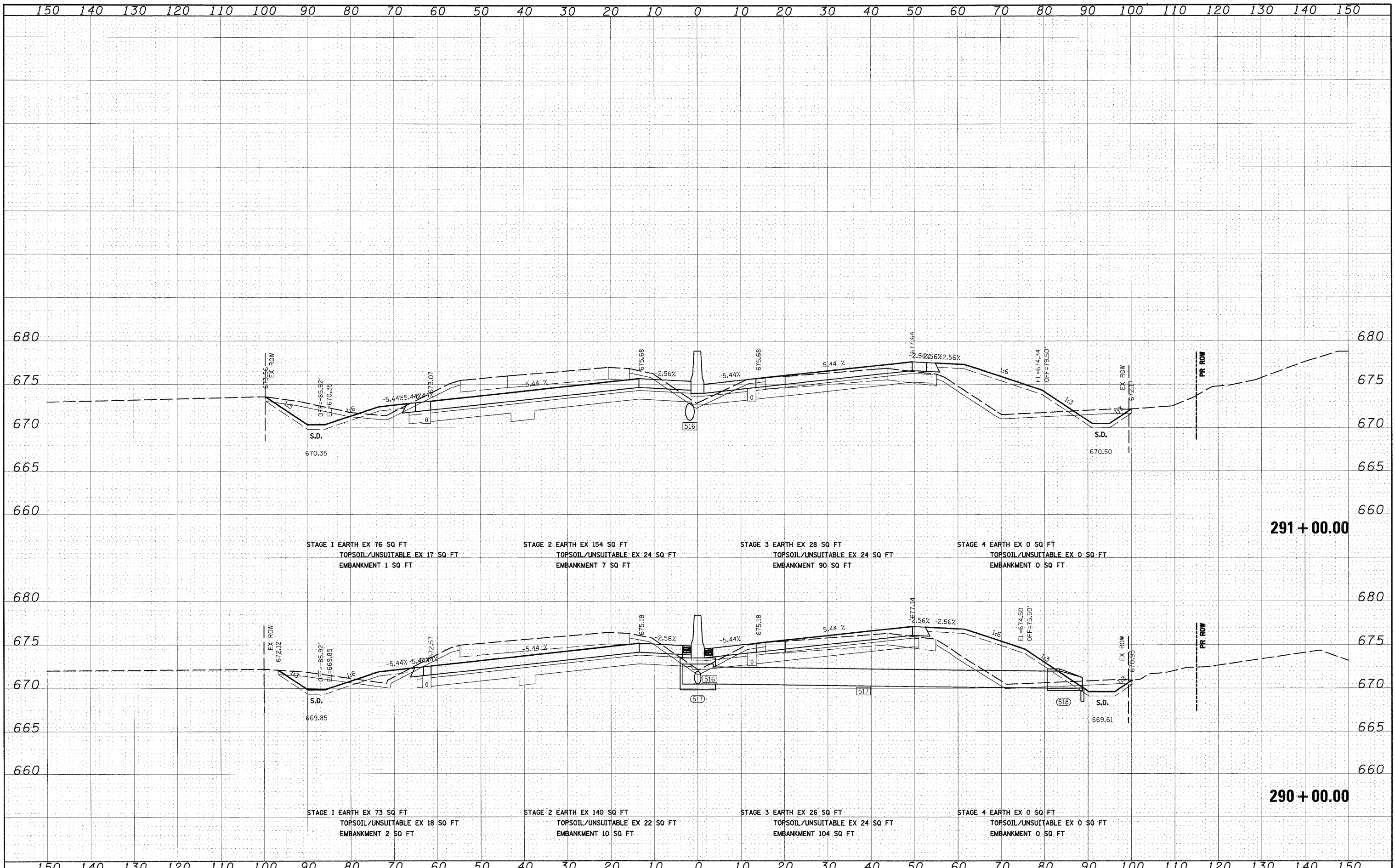
**STATE OF ILLINOIS
 DEPARTMENT OF TRANSPORTATION**

I-57 CROSS SECTIONS
 SCALE: 1"=10'H; 1"=5'V SHEET NO. 8 OF 53 SHEETS STA. 288+00.00 TO STA. 289+00.00

F.A.I. RTE.	SECTION	COUNTY	TOTAL SHEETS	SHEET NO.
57	(46-2) I, HBR, VBR	KANKAKEE	558	459
XS-157-08		CONTRACT NO.	66409	
FED. ROAD DIST. NO. 3 ILLINOIS FED. AID PROJECT				

FINAL SURVEY	SURVEYED	DATE
NOTE BOOK	PLOTTED	BY
NO.	DATE	
	AREAS	
	CHECKED	

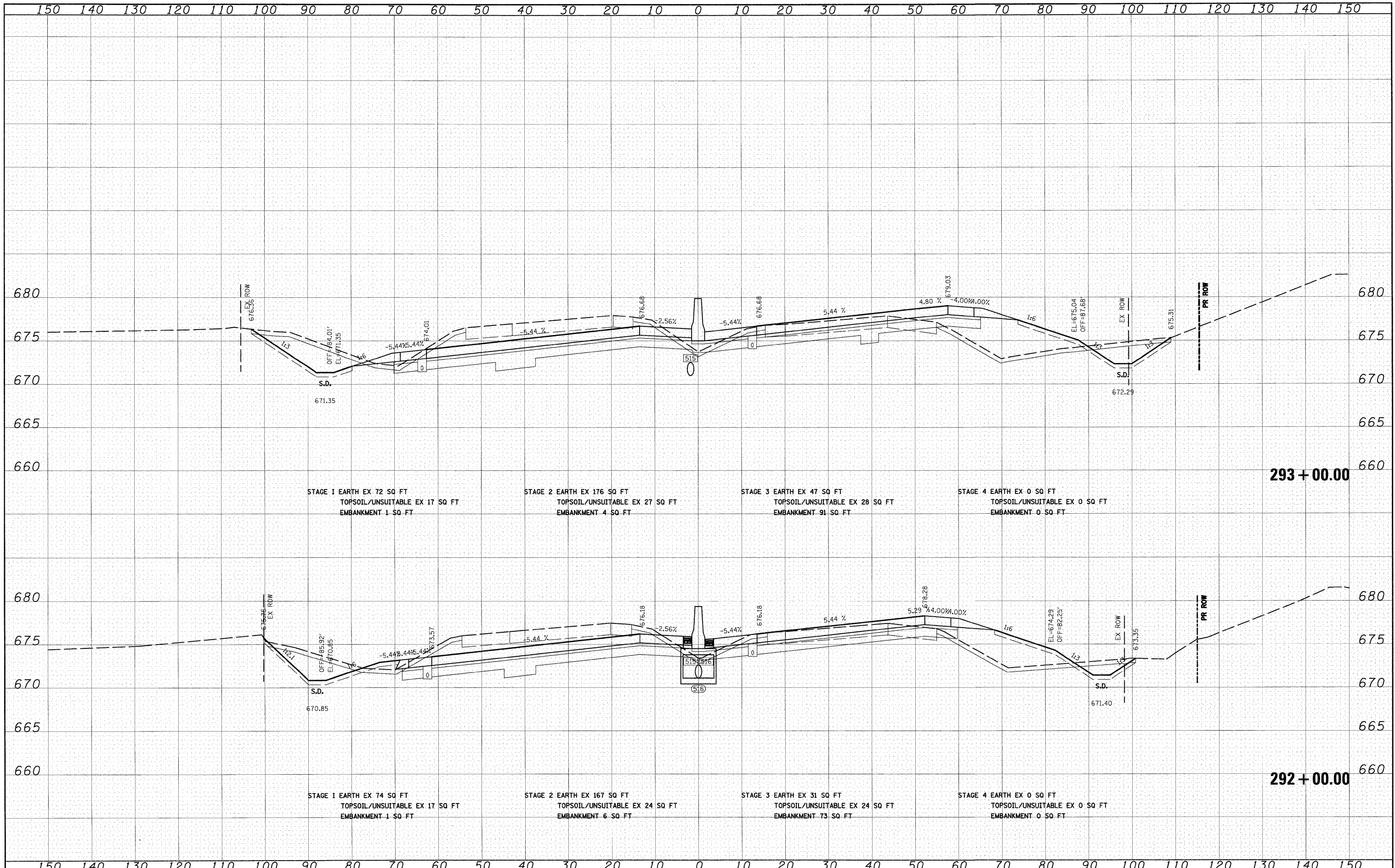
ORIGINAL SURVEY	SURVEYED	DATE
NOTE BOOK	PLOTTED	BY
NO.	DATE	
	AREAS	
	CHECKED	



FILE NAME = I:\Dgn\sheet\xs201.dgn	USER NAME = Erigo	DESIGNED - JCL	REVISED -	STATE OF ILLINOIS DEPARTMENT OF TRANSPORTATION	I-57 CROSS SECTIONS	F.A.I. RTE. 57	SECTION (46-2) I, HBR, VBR	COUNTY KANKAKEE	TOTAL SHEETS 558	SHEET NO. 460
PLLOT SCALE = 1:10	CHECKED - E.JG	REVISED -	SCALE: 1"=10'H; 1"=5'V			SHEET NO. 9 OF 53 SHEETS	STA. 290+00.00 TO STA. 291+00.00	XS-157-09		CONTRACT NO. 66409
PLLOT DATE = 12/21/2010	DATE - 12/17/10	REVISED -				FED. ROAD DIST. NO. 3 ILLINOIS FED. AID PROJECT				

BY	DATE
SURVEYED	
PLOTTED	
REVISIONS	
NOTE BOOK	
AREAS CHECKED	
NO.	

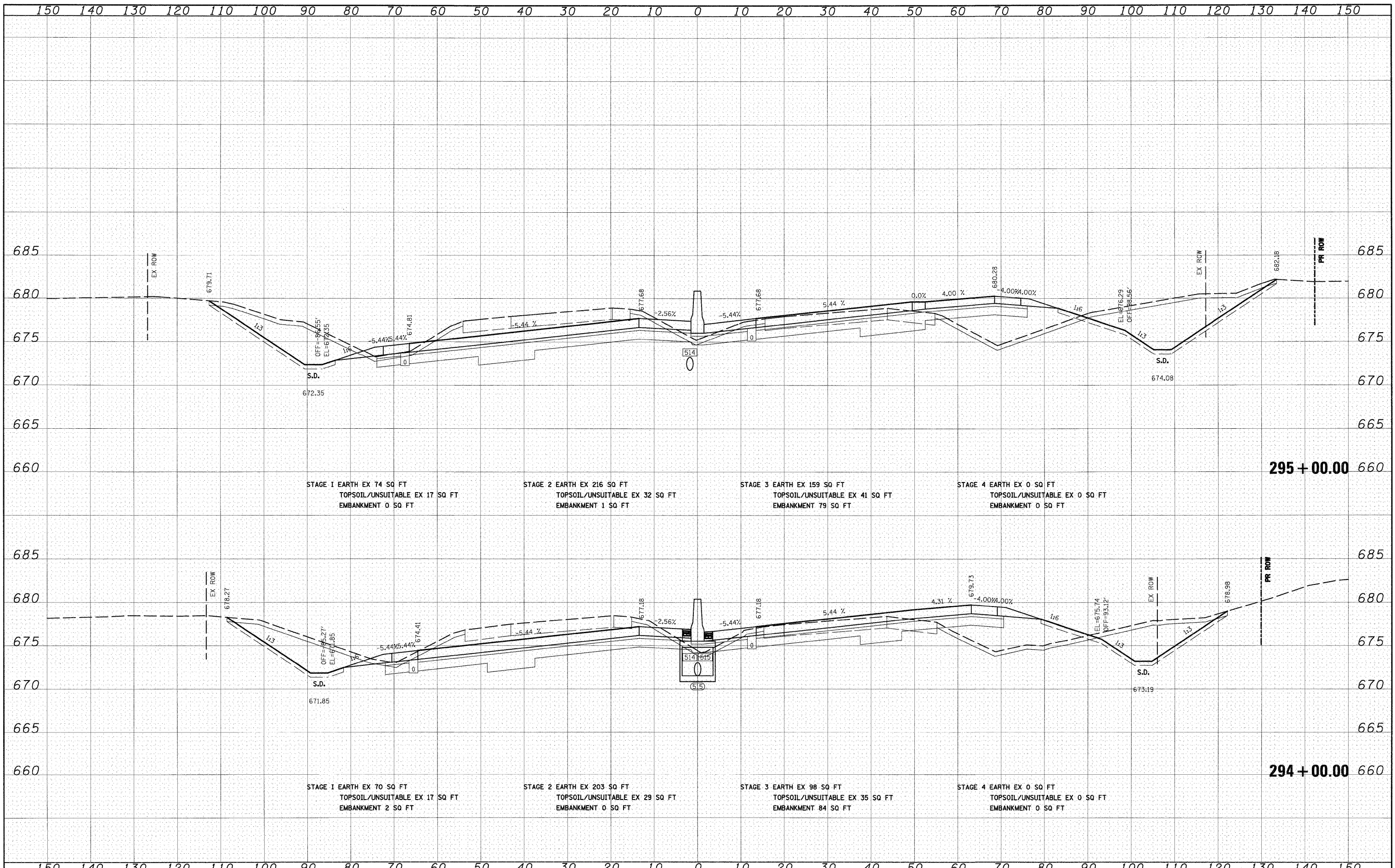
BY	DATE
SURVEYED	
PLOTTED	
REVISIONS	
NOTE BOOK	
AREAS CHECKED	
NO.	



FILE NAME = I:\Dgn\sheet\ss001.dgn	USER NAME = EricG	DESIGNED - JCL	REVISED -	STATE OF ILLINOIS DEPARTMENT OF TRANSPORTATION	I-57 CROSS SECTIONS	F.A.I. RTE. 57	SECTION (46-2) I, HBR, VBR	COUNTY KANKAKEE	TOTAL SHEETS 558	SHEET NO. 461
PLOT SCALE = 1:10	CHECKED - E.J.G.	REVISED -	SCALE: 1"=10'H; 1"=5'V			SHEET NO. 10 OF 53 SHEETS	STA. 292+00.00 TO STA. 293+00.00	XS-157-10 FED. ROAD DIST. NO. 3 ILLINOIS FED. AID PROJECT		CONTRACT NO. 66409
PLOT DATE = 12/21/2010	DATE - 12/17/10	REVISED -								

DATE	
BY	
FINAL SURVEY	
SURVEYED	
PLOTTED	
NOTE BOOK	
AREAS	
CHECKED	
NO.	

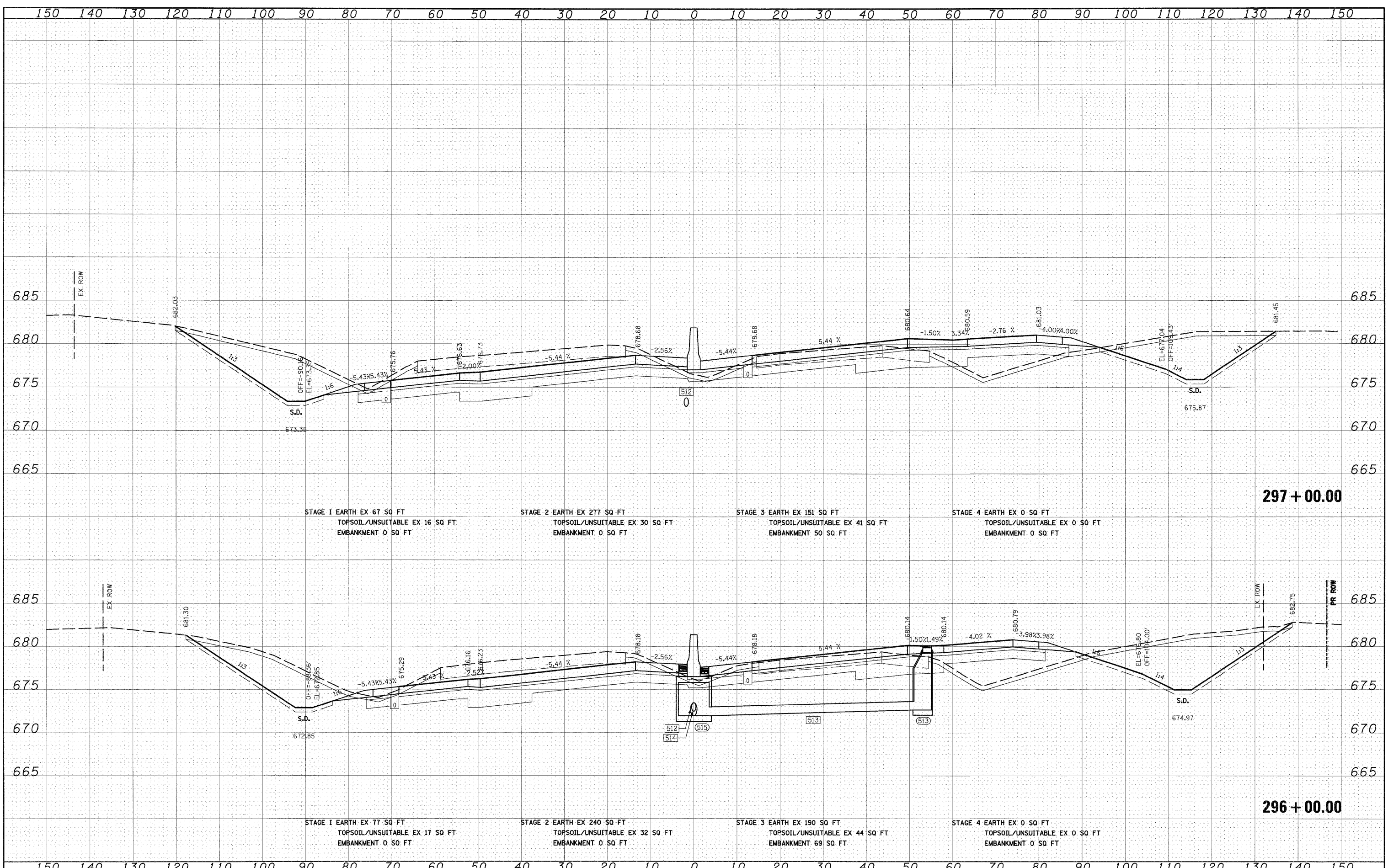
DATE	
BY	
ORIGINAL SURVEY	
SURVEYED	
PLOTTED	
NOTE BOOK	
AREAS	
CHECKED	
NO.	



FILE NAME =	USER NAME = EricG	DESIGNED - JCL	REVISED -	STATE OF ILLINOIS DEPARTMENT OF TRANSPORTATION	I-57 CROSS SECTIONS	F.A.I. RTE.	SECTION	COUNTY	TOTAL SHEETS	SHEET NO.	
INDgn\sheets\xs001.dgn		DRAWN - JCL	REVISED -			57	(46-2) I, HBR, VBR	KANKAKEE	558	462	
		CHECKED - EJC	REVISED -			XS-157-11					
		DATE - 12/17/10	REVISED -			CONTRACT NO. 66409					
						SCALE: 1"=10'H; 1"=5'V SHEET NO. 11 OF 53 SHEETS STA. 294+00.00 TO STA. 295+00.00					
						FED. ROAD DIST. NO. 3 ILLINOIS FED. AID PROJECT					

FINAL SURVEY	DATE
SURVEYED	BY
PLOTTED	
NOTE BOOK	
AREAS CHECKED	
NO.	

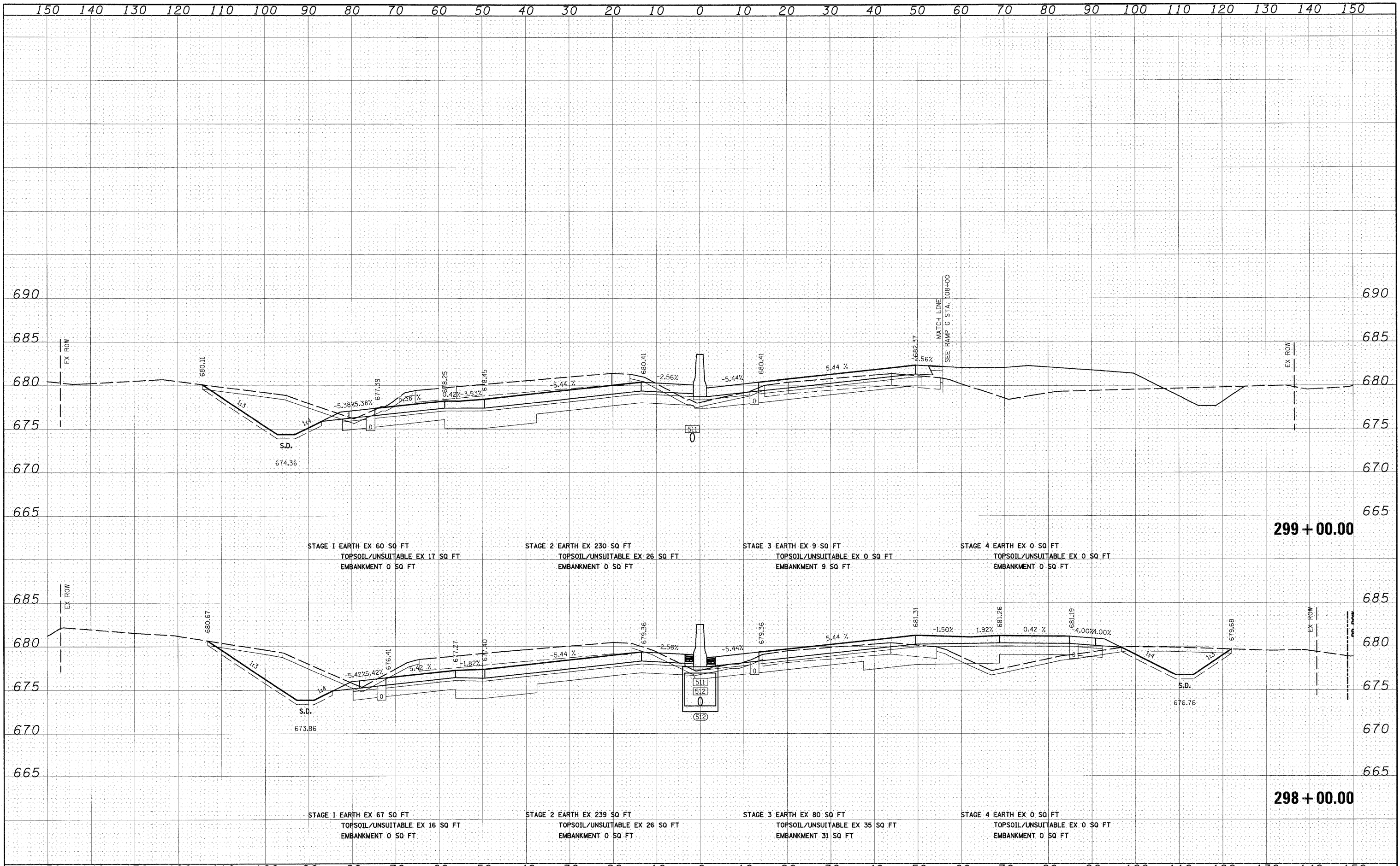
ORIGINAL SURVEY	DATE
SURVEYED	BY
PLOTTED	
NOTE BOOK	
AREAS CHECKED	
NO.	



FILE NAME = I:\Dgn\sheets\xs021.dgn	USER NAME = EricG	DESIGNED - JCL	REVISED -	STATE OF ILLINOIS DEPARTMENT OF TRANSPORTATION	I-57 CROSS SECTIONS	F.A.I. RTE. 57	SECTION (46-2) I, HBR, VBR	COUNTY KANKAKEE	TOTAL SHEETS 558	SHEET NO. 463
PLOT SCALE = 1:100	CHECKED - EJG	REVISED -	XS-157-12			CONTRACT NO. 66409				
PLOT DATE = 12/21/2010	DATE - 12/17/10	REVISED -	SCALE: 1"=10'H; 1"=5'V SHEET NO. 12 OF 53 SHEETS			STA. 296+00.00 TO STA. 297+00.00				
						FED. ROAD DIST. NO. 3 ILLINOIS FED. AID PROJECT				

FINAL SURVEY	SURVEYED	BY	DATE
NOTE BOOK	PLOTTED		
NO.	DATE		
	AREAS		
	CHECKED		

ORIGINAL SURVEY	SURVEYED	BY	DATE
NOTE BOOK	PLOTTED		
NO.	DATE		
	AREAS		
	CHECKED		



FILE NAME = I:\Dgn\Sheets\ks021.dgn
USER NAME = ErlaG
DESIGNED - JCL
DRAWN - JCL
CHECKED - EUG
DATE - 12/17/10

REVISD -	REVISD -
REVISD -	REVISD -
REVISD -	REVISD -
REVISD -	REVISD -

**STATE OF ILLINOIS
DEPARTMENT OF TRANSPORTATION**

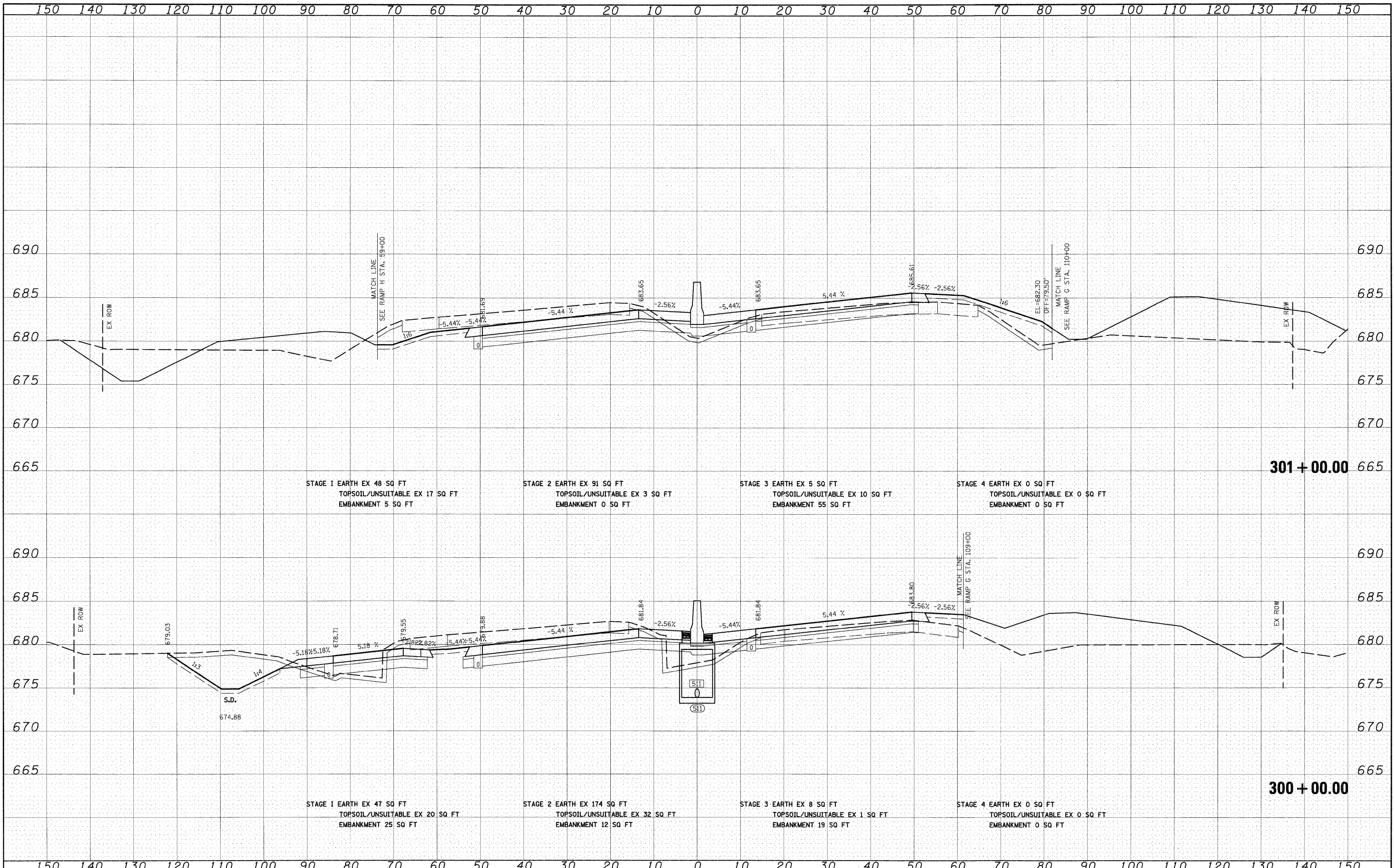
I-57 CROSS SECTIONS

SCALE: 1"=10'H; 1"=5'V SHEET NO. 13 OF 53 SHEETS STA. 298+00.00 TO STA. 299+00.00

F.A.I. RTE.	SECTION	COUNTY	TOTAL SHEETS	SHEET NO.
57	(46-2) I, HBR, VBR	KANKAKEE	558	464
XS-157-13		CONTRACT NO.	66409	
FED. ROAD DIST. NO. 3 ILLINOIS FED. AID PROJECT				

FINAL SURVEY	DATE
SURVEYED	BY
PLOTTED	
NOTE BOOK	
AREAS CHECKED	
NO.	

ORIGINAL SURVEY	DATE
SURVEYED	BY
PLOTTED	
NOTE BOOK	
AREAS CHECKED	
NO.	



FILE NAME = I:\Dgn\sheet\ks001.dgn
 USER NAME = E_ricg
 DESIGNED - JCL
 DRAWN - JCL
 CHECKED - EJG
 DATE - 12/17/10

DESIGNED - JCL	REVISED -
DRAWN - JCL	REVISED -
CHECKED - EJG	REVISED -
DATE - 12/17/10	REVISED -

**STATE OF ILLINOIS
DEPARTMENT OF TRANSPORTATION**

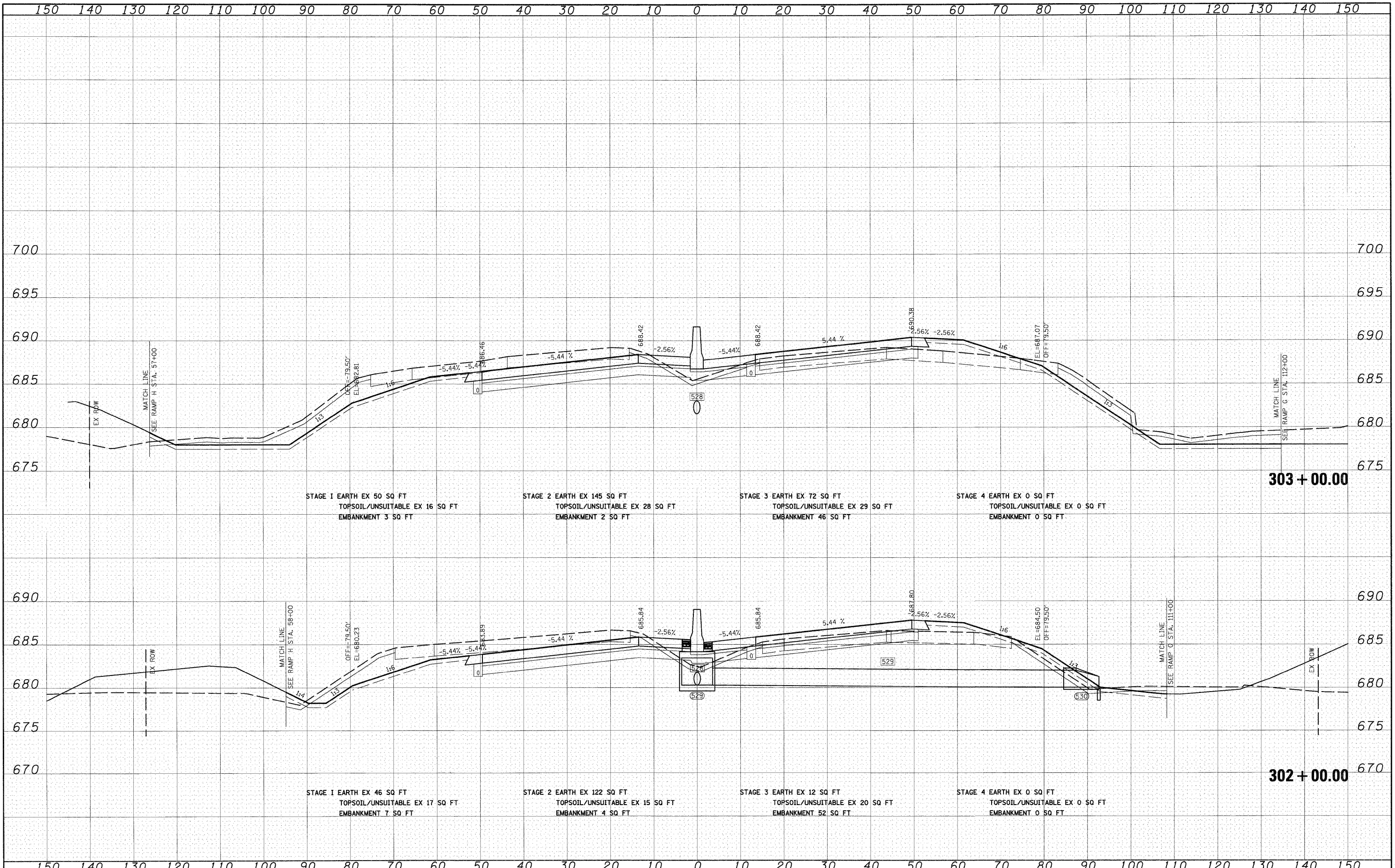
I-57 CROSS SECTIONS

SCALE: 1"=10'H; 1"=5'V SHEET NO. 14 OF 53 SHEETS STA. 300+00.00 TO STA. 301+00.00

F.A.I. RTE.	SECTION	COUNTY	TOTAL SHEETS	SHEET NO.
57	(46-2) I, HBR, VBR	KANKAKEE	558	465
XS-157-14		CONTRACT NO. 66409		
FED. ROAD DIST. NO. 3 ILLINOIS FED. AID PROJECT				

FINAL SURVEY	DATE
SURVEYED	BY
PLOTTED	
NOTE BOOK	
AREAS CHECKED	
NO.	

ORIGINAL SURVEY	DATE
SURVEYED	BY
PLOTTED	
NOTE BOOK	
AREAS CHECKED	
NO.	



FILE NAME =
I:\Dgn\sheets\xs021.dgn

USER NAME = E_rjcg	DESIGNED - JCL	REVISED -
	DRAWN - JCL	REVISED -
	CHECKED - E.JG	REVISED -
	DATE - 12/17/10	REVISED -

**STATE OF ILLINOIS
DEPARTMENT OF TRANSPORTATION**

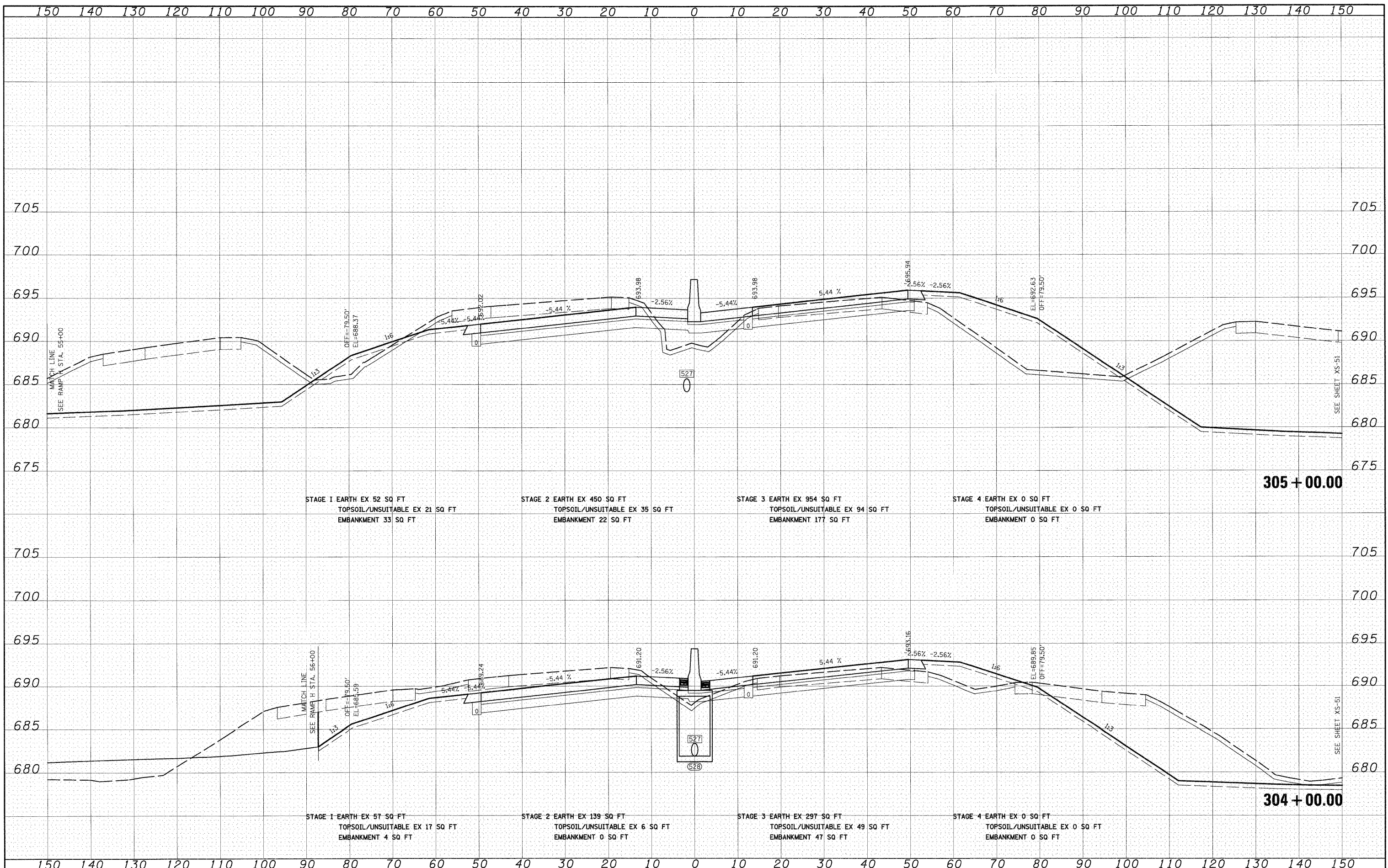
I-57 CROSS SECTIONS

SCALE: 1"=10'H; 1"=5'V SHEET NO. 15 OF 53 SHEETS STA. 302+00.00 TO STA. 303+00.00

F.A.I. RTE.	SECTION	COUNTY	TOTAL SHEETS	SHEET NO.
57	(46-2) I, HBR, VBR	KANKAKEE	558	466
XS-157-15		CONTRACT NO.	66409	
FED. ROAD DIST. NO. 3 ILLINOIS FED. AID PROJECT				

FINAL SURVEY	BY	DATE
SURVEYED		
PLOTTED		
NOTE BOOK		
AREAS CHECKED		
NO.		

ORIGINAL SURVEY	BY	DATE
SURVEYED		
PLOTTED		
NOTE BOOK		
AREAS CHECKED		
NO.		



FILE NAME = I:\Dgn\sheets\xs201.dgn

USER NAME = Eriog	DESIGNED - JCL	REVISED -
	DRAWN - JCL	REVISED -
	CHECKED - EJC	REVISED -
	DATE - 12/17/10	REVISED -

**STATE OF ILLINOIS
DEPARTMENT OF TRANSPORTATION**

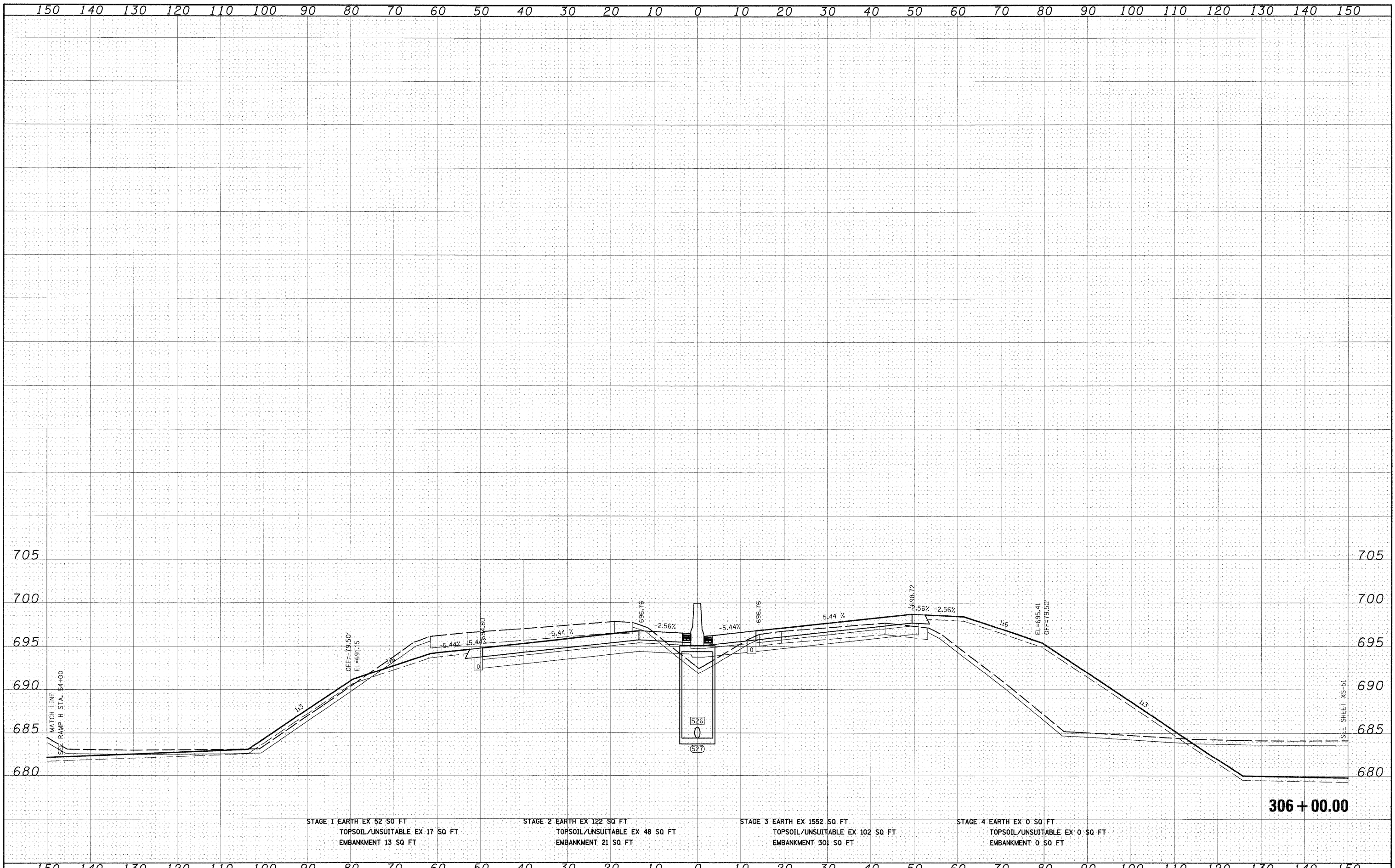
I-57 CROSS SECTIONS

SCALE: 1"=10'H; 1"=5'V SHEET NO. 16 OF 53 SHEETS STA. 304+00.00 TO STA. 305+00.00

F.A.I. RTE.	SECTION	COUNTY	TOTAL SHEETS	SHEET NO.
57	(46-2) I, HBR, VBR	KANKAKEE	558	467
XS-I57-16		CONTRACT NO. 66409		
FED. ROAD DIST. NO. 3 ILLINOIS FED. AID PROJECT				

FINAL SURVEY	BY	DATE
SURVEYED		
PLOTTED		
NOTE BOOK		
AREAS		
AREAS CHECKED		
NO.		

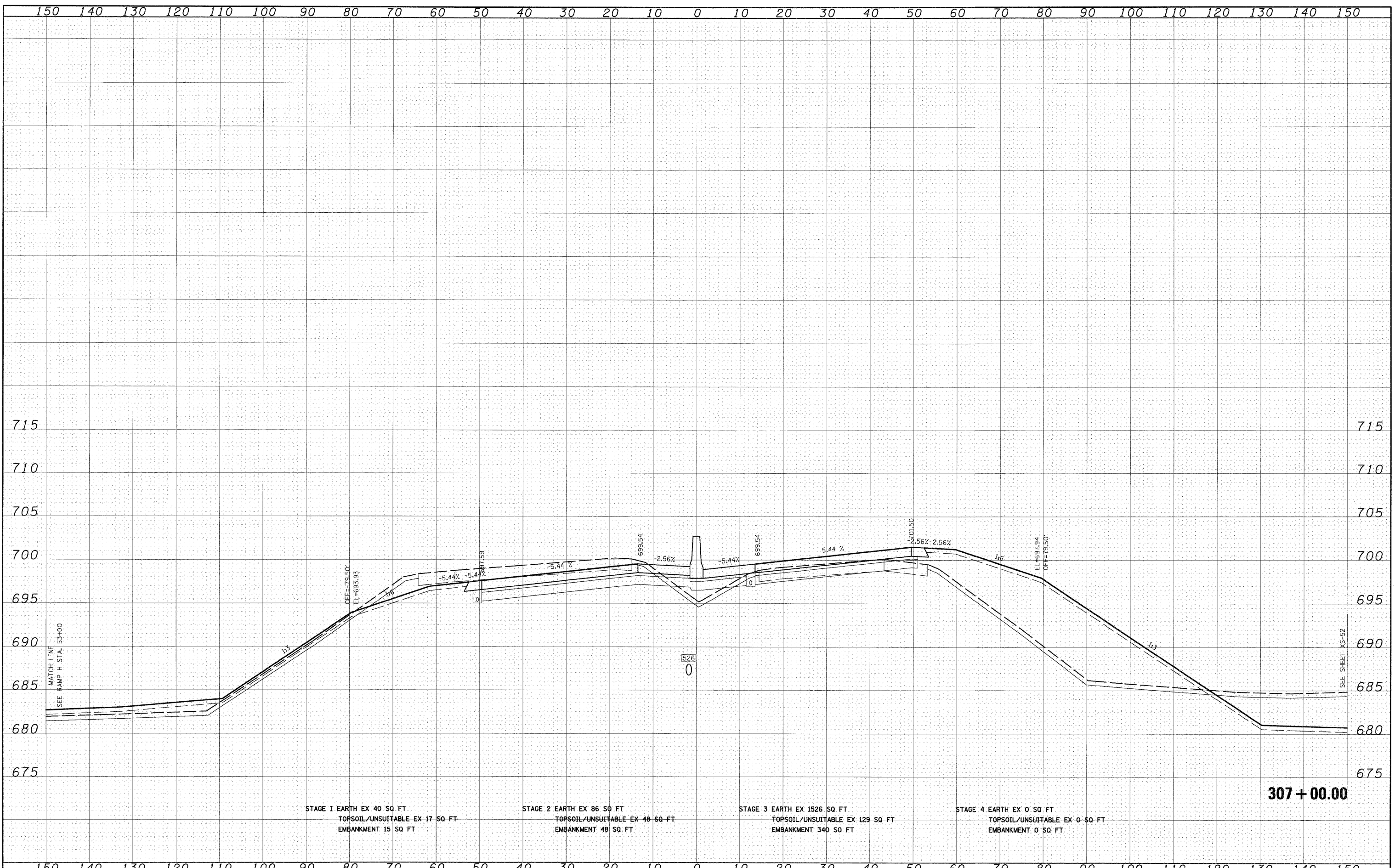
ORIGINAL SURVEY	BY	DATE
SURVEYED		
PLOTTED		
NOTE BOOK		
AREAS		
AREAS CHECKED		
NO.		



FILE NAME =	USER NAME = Ertog	DESIGNED - JCL	REVISED -	STATE OF ILLINOIS DEPARTMENT OF TRANSPORTATION	I-57 CROSS SECTIONS		F.A.I. RTE.	SECTION	COUNTY	TOTAL SHEETS	SHEET NO.	
Is:\Dgn\sheets\xs201.dgn	PLDT SCALE = 1:10	DRAWN - JCL	REVISED -		SCALE: 1"=10'H; 1"=5'V	SHEET NO. 17 OF 53 SHEETS	STA. 306+00.00 TO STA. 306+00.00	57	(46-2) I, HBR, VBR	KANKAKEE	558	468
	PLDT DATE = 12/21/2010	CHECKED - E.J.G	REVISED -					XS-157-17		CONTRACT NO. 66409		
		DATE - 12/17/10	REVISED -					FED. ROAD DIST. NO. 3 ILLINOIS FED. AID PROJECT				

DATE	
BY	
SURVEYED	
DESIGNED	
TEMP. AREAS	
NOTE BOOK	
NO.	
AREAS CHECKED	

DATE	
BY	
SURVEYED	
DESIGNED	
TEMP. AREAS	
NOTE BOOK	
NO.	
AREAS CHECKED	



STAGE I EARTH EX 40 SQ FT
 TOPSOIL/UNSUITABLE EX 17 SQ FT
 EMBANKMENT 15 SQ FT

STAGE 2 EARTH EX 86 SQ FT
 TOPSOIL/UNSUITABLE EX 48 SQ FT
 EMBANKMENT 48 SQ FT

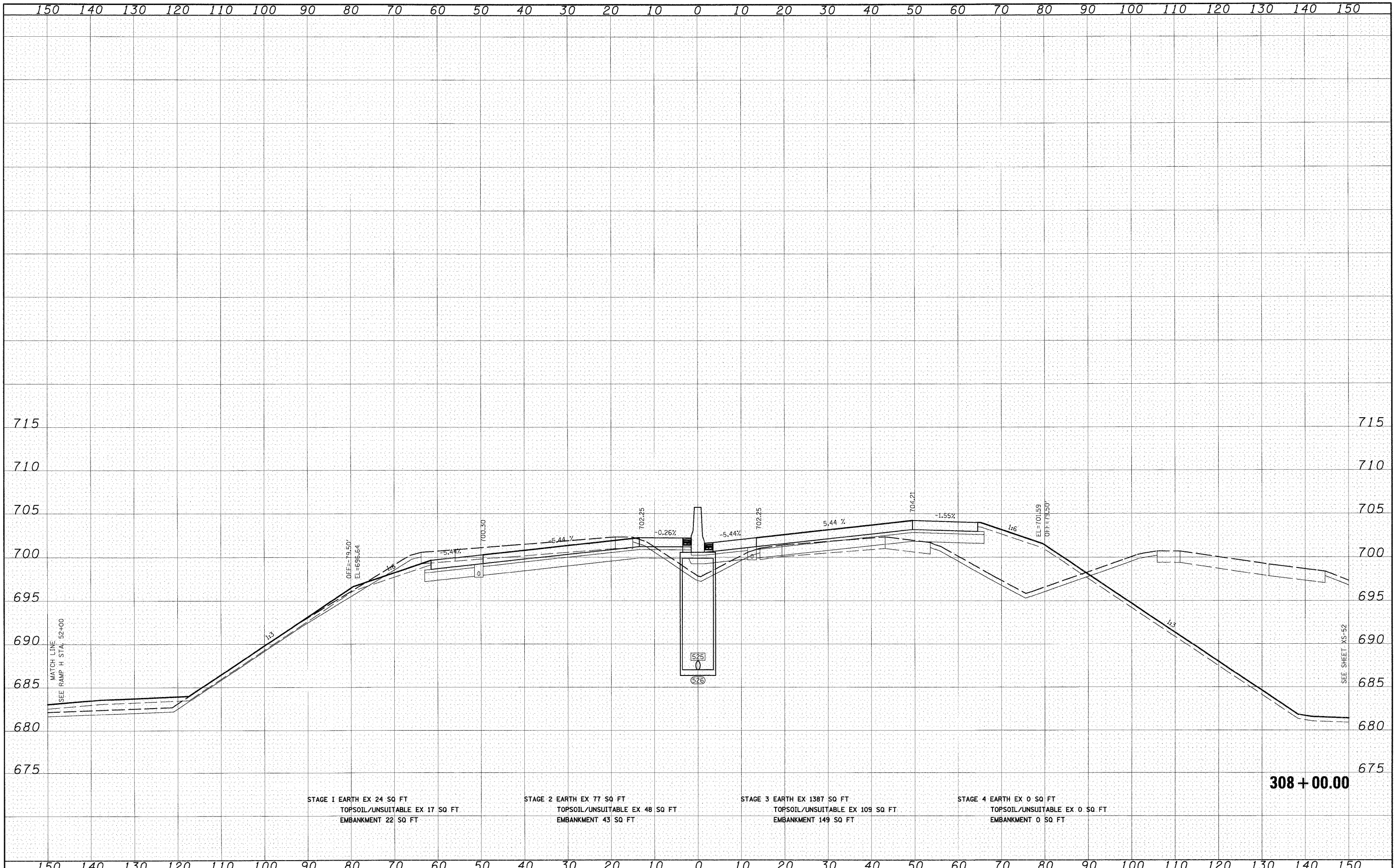
STAGE 3 EARTH EX 1526 SQ FT
 TOPSOIL/UNSUITABLE EX 129 SQ FT
 EMBANKMENT 340 SQ FT

STAGE 4 EARTH EX 0 SQ FT
 TOPSOIL/UNSUITABLE EX 0 SQ FT
 EMBANKMENT 0 SQ FT

FILE NAME = I:\Dgn\sheeta\xs021.dgn	USER NAME = EricG	DESIGNED - JCL	REVISED -	STATE OF ILLINOIS DEPARTMENT OF TRANSPORTATION	I-57 CROSS SECTIONS	F.A.I. RTE. 57	SECTION (46-2) I, HBR, VBR	COUNTY KANKAKEE	TOTAL SHEETS 558	SHEET NO. 469	
PLOT SCALE = 1:10	CHECKED - EJJ	REVISED -	STA. 307+00.00 TO STA. 307+00.00			XS-157-18		CONTRACT NO. 66409			
PLOT DATE = 12/21/2010	DATE - 12/17/10	REVISED -	SCALE: 1"=10'H; 1"=5'V SHEET NO. 18 OF 53 SHEETS								
FED. ROAD DIST. NO. 3 ILLINOIS FED. AID PROJECT											

FINAL SURVEY	SURVEYED	BY	DATE
NOTE BOOK	PLOTTED		
NO.	AREAS		
	CHECKED		

ORIGINAL SURVEY	SURVEYED	BY	DATE
NOTE BOOK	PLOTTED		
NO.	AREAS		
	CHECKED		



STAGE I EARTH EX 24 SQ FT
 TOPSOIL/UNSUITABLE EX 17 SQ FT
 EMBANKMENT 22 SQ FT

STAGE 2 EARTH EX 77 SQ FT
 TOPSOIL/UNSUITABLE EX 48 SQ FT
 EMBANKMENT 43 SQ FT

STAGE 3 EARTH EX 1387 SQ FT
 TOPSOIL/UNSUITABLE EX 109 SQ FT
 EMBANKMENT 149 SQ FT

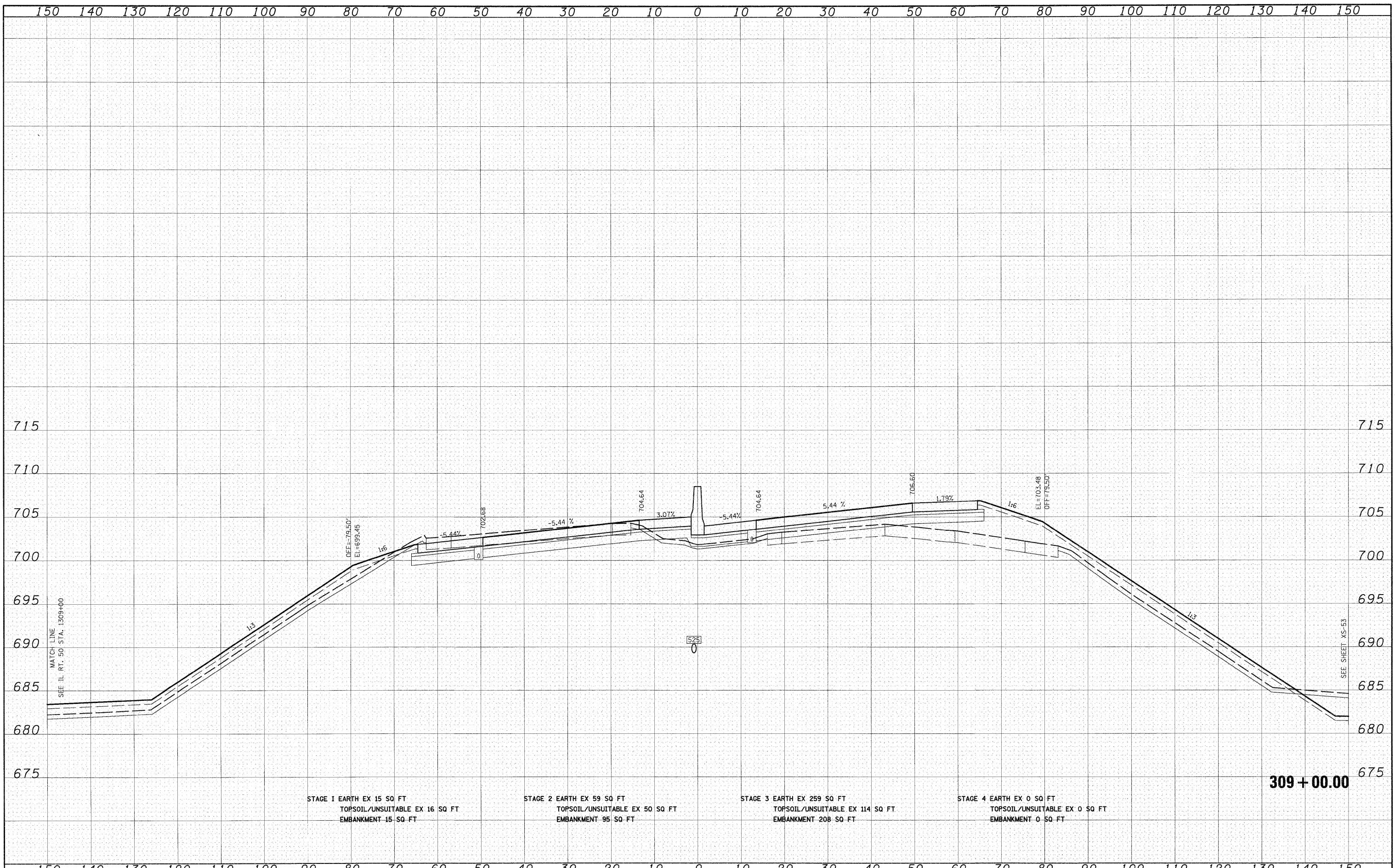
STAGE 4 EARTH EX 0 SQ FT
 TOPSOIL/UNSUITABLE EX 0 SQ FT
 EMBANKMENT 0 SQ FT

308+00.00

FILE NAME =	USER NAME = EricG	DESIGNED - JCL	REVISED -	STATE OF ILLINOIS DEPARTMENT OF TRANSPORTATION	I-57 CROSS SECTIONS SCALE: 1"=10'H; 1"=5'V SHEET NO. 19 OF 53 SHEETS STA. 308+00.00 TO STA. 308+00.00	F.A.I. RTE.	SECTION	COUNTY	TOTAL SHEETS	SHEET NO.
\\Dgn\sheets\xs021.dgn		DRAWN - JCL	REVISED -			57	(46-2) I, HBR, VBR	KANKAKEE	558	470
PLOT SCALE = 1:10		CHECKED - EJG	REVISED -			XS-157-19		CONTRACT NO. 66409		
PLOT DATE = 12/21/2010		DATE - 12/17/10	REVISED -			FED. ROAD DIST. NO. 3 ILLINOIS FED. AID PROJECT				

DATE	BY
SURVEYED	PLOTTED
NOTE BOOK	AREAS CHECKED
NO.	NO.

DATE	BY
SURVEYED	PLOTTED
NOTE BOOK	AREAS CHECKED
NO.	NO.



STAGE 1 EARTH EX 15 SQ FT
 TOPSOIL/UNSUITABLE EX 16 SQ FT
 EMBANKMENT 15 SQ FT

STAGE 2 EARTH EX 59 SQ FT
 TOPSOIL/UNSUITABLE EX 50 SQ FT
 EMBANKMENT 95 SQ FT

STAGE 3 EARTH EX 259 SQ FT
 TOPSOIL/UNSUITABLE EX 114 SQ FT
 EMBANKMENT 208 SQ FT

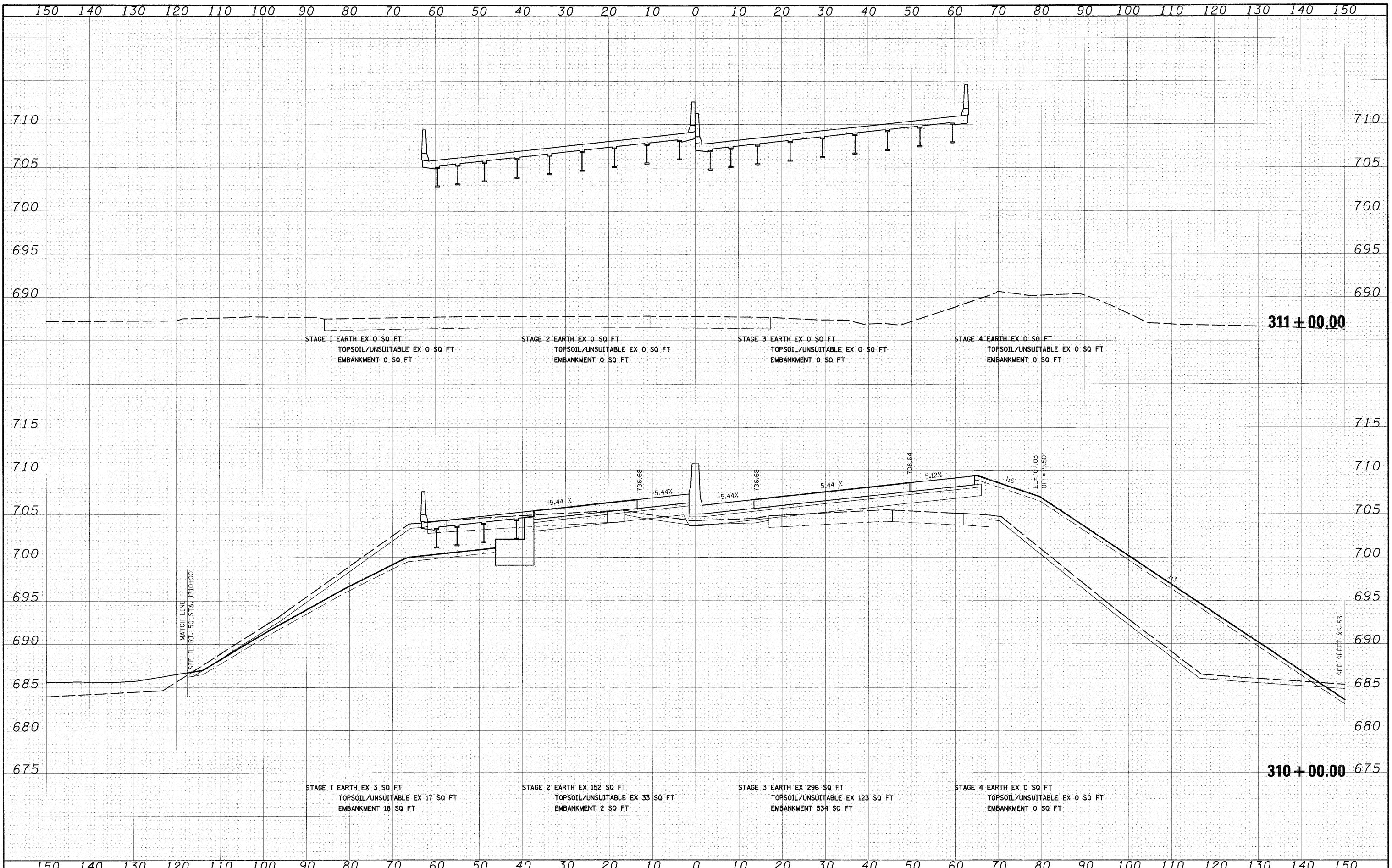
STAGE 4 EARTH EX 0 SQ FT
 TOPSOIL/UNSUITABLE EX 0 SQ FT
 EMBANKMENT 0 SQ FT

309+00.00

FILE NAME = I:\Dgn\sheet\ks001.dgn	USER NAME = EricG	DESIGNED - JCL	REVISED -	STATE OF ILLINOIS DEPARTMENT OF TRANSPORTATION	I-57 CROSS SECTIONS				F.A.I. RTE. 57	SECTION (46-2) I, HBR, VBR	COUNTY KANKAKEE	TOTAL SHEETS 558	SHEET NO. 471
	PLOT SCALE = 1:10	DRAWN - JCL	REVISED -		SCALE: 1"=10'H; 1"=5'V	SHEET NO. 20 OF 53 SHEETS		STA. 309+00.00 TO STA. 309+00.00		CONTRACT NO. 66409			
	PLOT DATE = 12/21/2010	CHECKED - EJC	REVISED -		FED. ROAD DIST. NO. 3 ILLINOIS FED. AID PROJECT								
		DATE - 12/17/10	REVISED -										

FINAL	DATE
SURVEY	BY
NOTE BOOK	
NO.	

ORIGINAL	DATE
SURVEY	BY
NOTE BOOK	
NO.	



FILE NAME =
 I:\Dgn\sheeta\ks021.dgn

USER NAME = EricG
 PLDT SCALE = 1:10
 PLDT DATE = 12/21/2010

DESIGNED - JCL
 DRAWN - JCL
 CHECKED - E.JG
 DATE - 12/17/10

REVISED -
 REVISED -
 REVISED -
 REVISED -

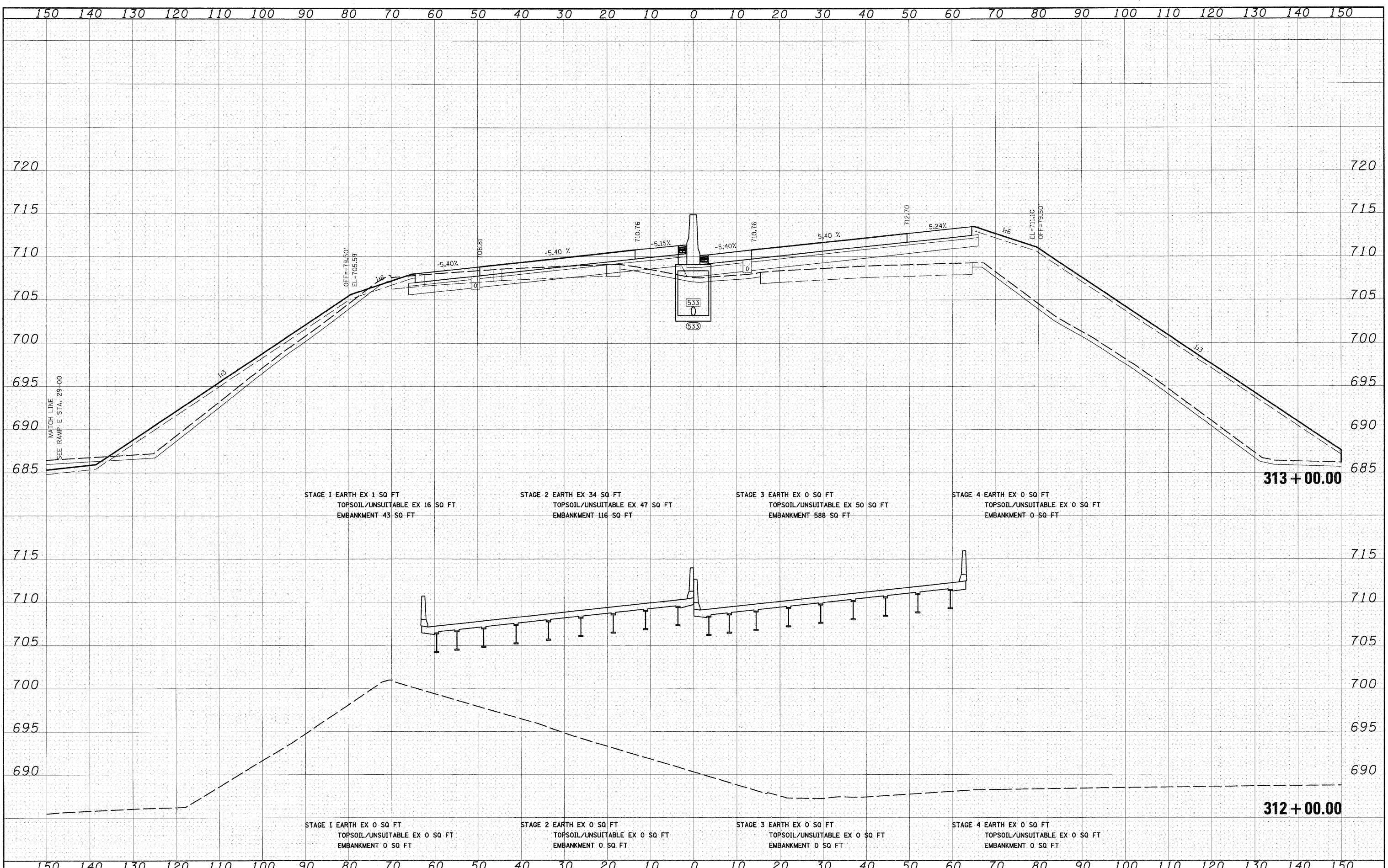
**STATE OF ILLINOIS
 DEPARTMENT OF TRANSPORTATION**

I-57 CROSS SECTIONS
 SCALE: 1"=10'H; 1"=5'V SHEET NO. 21 OF 53 SHEETS | STA. 310+00.00 TO STA. 311+00.00

F.A.I. RTE.	SECTION	COUNTY	TOTAL SHEETS	SHEET NO.
57	(46-2) I, HBR, VBR	KANKAKEE	558	472
XS-157-21		CONTRACT NO. 66409		
FED. ROAD DIST. NO. 3 ILLINOIS FED. AID PROJECT				

DATE	
BY	
SURVEYED	
PLOTTED	
NOTE BOOK	
AREAS CHECKED	
NO.	

DATE	
BY	
SURVEYED	
PLOTTED	
NOTE BOOK	
AREAS CHECKED	
NO.	



FILE NAME = I:\Dgn\Sheets\XS021.dgn

USER NAME = EricG	DESIGNED - JCL	REVISED -
	DRAWN - JCL	REVISED -
	CHECKED - EJG	REVISED -
	DATE - 12/17/10	REVISED -

**STATE OF ILLINOIS
DEPARTMENT OF TRANSPORTATION**

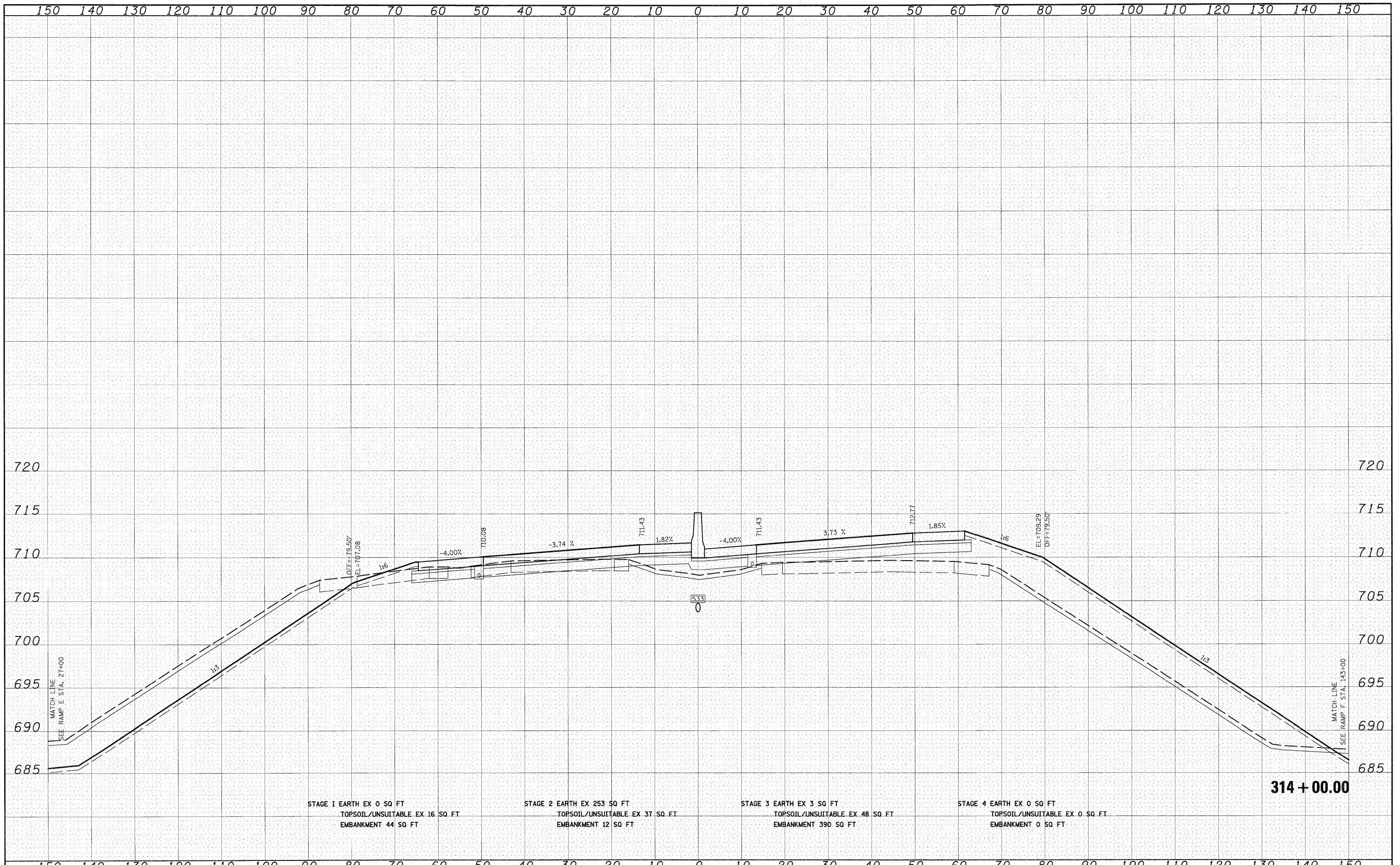
I-57 CROSS SECTIONS

SCALE: 1"=10'H; 1"=5'V SHEET NO. 22 OF 53 SHEETS STA. 312+00.00 TO STA. 313+00.00

F.A.I. RTE.	SECTION	COUNTY	TOTAL SHEETS	SHEET NO.
57	(46-2) I, HBR, VBR	KANKAKEE	558	473
XS-157-22		CONTRACT NO. 66409		
FED. ROAD DIST. NO. 3 ILLINOIS FED. AID PROJECT				

FINAL SURVEY	SURVEYED	DATE
NOTE BOOK	NO. _____	
AREAS CHECKED		

ORIGINAL SURVEY	SURVEYED	DATE
NOTE BOOK	NO. _____	
AREAS CHECKED		



STAGE 1 EARTH EX 0 SQ FT
TOPSOIL/UNSUITABLE EX 16 SQ FT
EMBANKMENT 44 SQ FT

STAGE 2 EARTH EX 253 SQ FT
TOPSOIL/UNSUITABLE EX 37 SQ FT
EMBANKMENT 12 SQ FT

STAGE 3 EARTH EX 3 SQ FT
TOPSOIL/UNSUITABLE EX 48 SQ FT
EMBANKMENT 390 SQ FT

STAGE 4 EARTH EX 0 SQ FT
TOPSOIL/UNSUITABLE EX 0 SQ FT
EMBANKMENT 0 SQ FT

314 + 00.00

FILE NAME = I:\Dgn\sheets\xs021.dgn

USER NAME = EricG
DESIGNED - JCL
DRAWN - JCL
CHECKED - EJC
DATE - 12/17/10

REVISED -
REVISED -
REVISED -
REVISED -

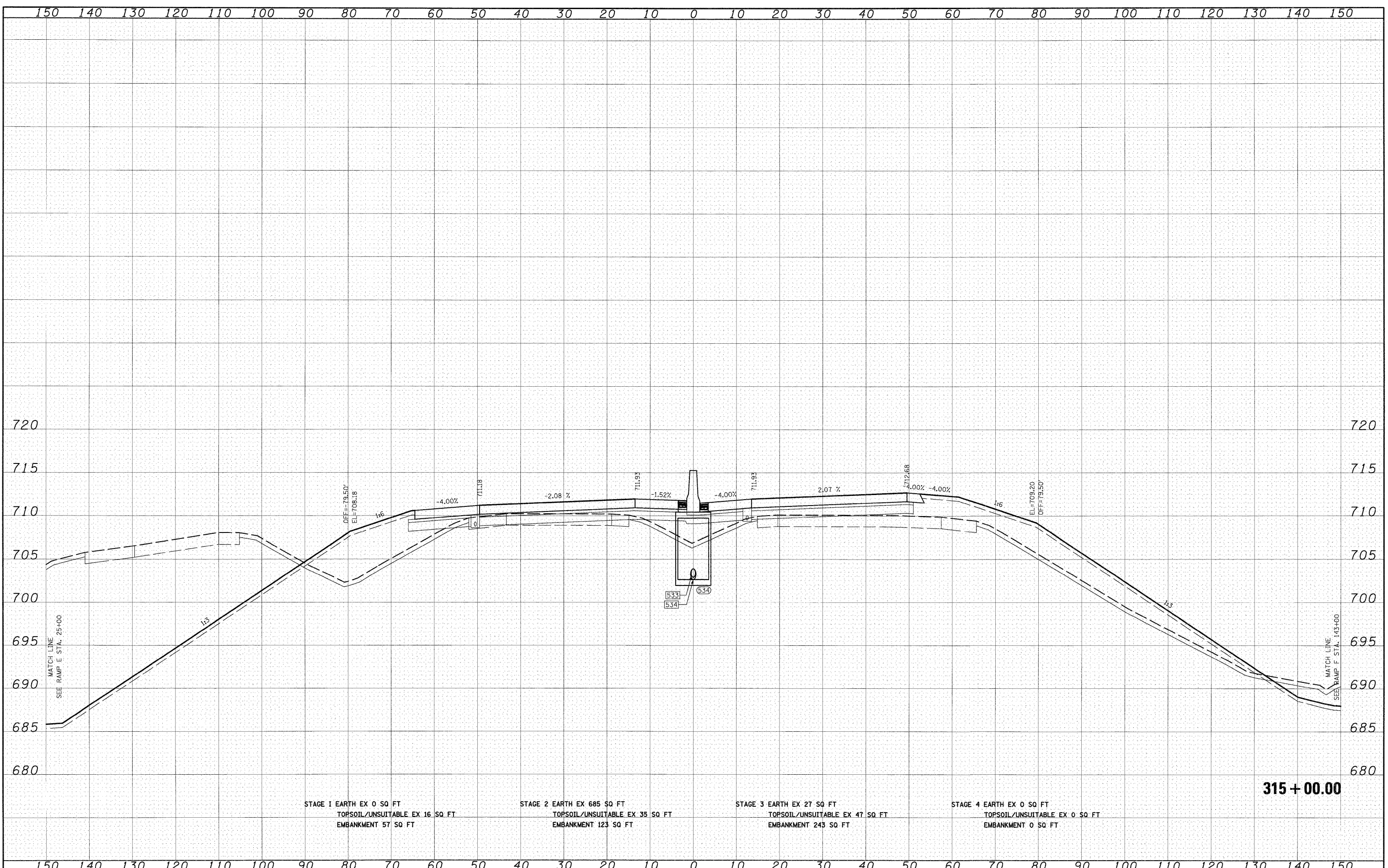
**STATE OF ILLINOIS
DEPARTMENT OF TRANSPORTATION**

I-57 CROSS SECTIONS
SCALE: 1"=10'H; 1"=5'V SHEET NO. 23 OF 53 SHEETS
STA. 314+00.00 TO STA. 314+00.00

F.A.I. RTE.	SECTION	COUNTY	TOTAL SHEETS	SHEET NO.
57	(46-2) I, HBR, VBR	KANKAKEE	558	474
XS-157-23			CONTRACT NO. 66409	
FED. ROAD DIST. NO. 3 ILLINOIS FED. AID PROJECT				

FINAL SURVEY	DATE
SURVEYED	BY
PLANNED	
NOTED	
AREAS CHECKED	
NO.	

ORIGINAL SURVEY	DATE
SURVEYED	BY
PLANNED	
NOTED	
AREAS CHECKED	
NO.	



STAGE 1 EARTH EX 0 SQ FT
TOPSOIL/UNSUITABLE EX 16 SQ FT
EMBANKMENT 57 SQ FT

STAGE 2 EARTH EX 685 SQ FT
TOPSOIL/UNSUITABLE EX 35 SQ FT
EMBANKMENT 123 SQ FT

STAGE 3 EARTH EX 27 SQ FT
TOPSOIL/UNSUITABLE EX 47 SQ FT
EMBANKMENT 243 SQ FT

STAGE 4 EARTH EX 0 SQ FT
TOPSOIL/UNSUITABLE EX 0 SQ FT
EMBANKMENT 0 SQ FT

315 + 00.00

FILE NAME =
I:\Dgn\sheets\xs201.dgn

USER NAME = EricG
DESIGNED - JCL
DRAWN - JCL
CHECKED - EUG
PLOT DATE = 12/21/2010

REVISIED -
REVISIED -
REVISIED -
REVISIED -

DATE - 12/17/10

**STATE OF ILLINOIS
DEPARTMENT OF TRANSPORTATION**

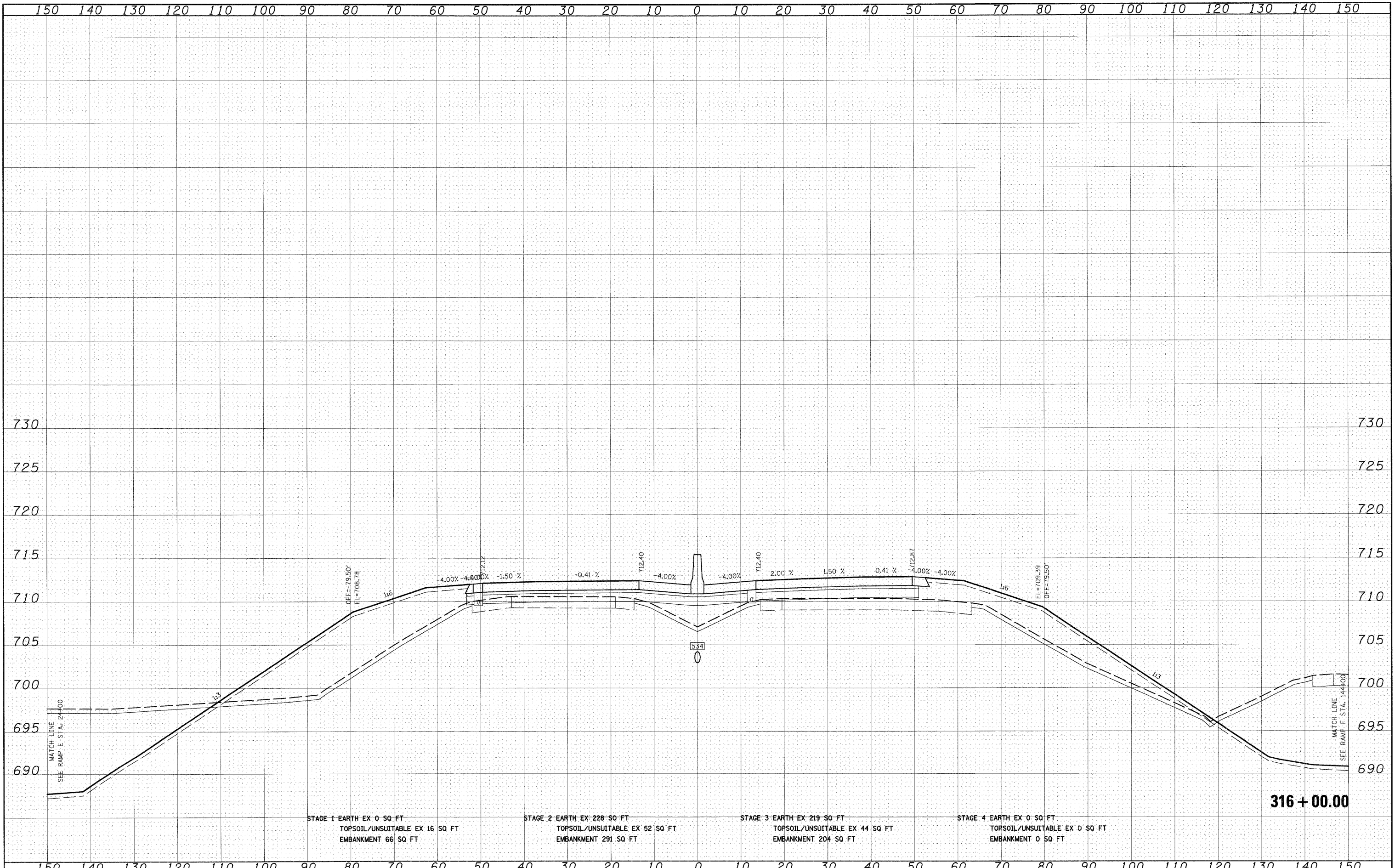
I-57 CROSS SECTIONS

SCALE: 1"=10'H; 1/4"=5' V SHEET NO. 24 OF 53 SHEETS STA. 315+00.00 TO STA. 315+00.00

F.A.I. RTE.	SECTION	COUNTY	TOTAL SHEETS	SHEET NO.
57	(46-2) I, HBR, VBR	KANKAKEE	558	475
XS-157-24			CONTRACT NO. 66409	
FED. ROAD DIST. NO. 3 ILLINOIS FED. AID PROJECT				

FINAL SURVEY	SURVEYED	DATE
NOTE BOOK	PLOTTED	BY
NO.	AREAS	
	CHECKED	

ORIGINAL SURVEY	SURVEYED	DATE
NOTE BOOK	PLOTTED	BY
NO.	AREAS	
	CHECKED	



STAGE 1 EARTH EX 0 SQ FT
TOPSOIL/UNSUITABLE EX 16 SQ FT
EMBANKMENT 66 SQ FT

STAGE 2 EARTH EX 228 SQ FT
TOPSOIL/UNSUITABLE EX 52 SQ FT
EMBANKMENT 291 SQ FT

STAGE 3 EARTH EX 219 SQ FT
TOPSOIL/UNSUITABLE EX 44 SQ FT
EMBANKMENT 204 SQ FT

STAGE 4 EARTH EX 0 SQ FT
TOPSOIL/UNSUITABLE EX 0 SQ FT
EMBANKMENT 0 SQ FT

316 + 00.00

FILE NAME =
I:\Dgn\sheet\xs021.dgn

USER NAME = EricG
PLOT SCALE = 1:12
PLOT DATE = 12/21/2010

DESIGNED - JCL
DRAWN - JCL
CHECKED - EJC
DATE - 12/17/10

REVISED -
REVISED -
REVISED -
REVISED -

**STATE OF ILLINOIS
DEPARTMENT OF TRANSPORTATION**

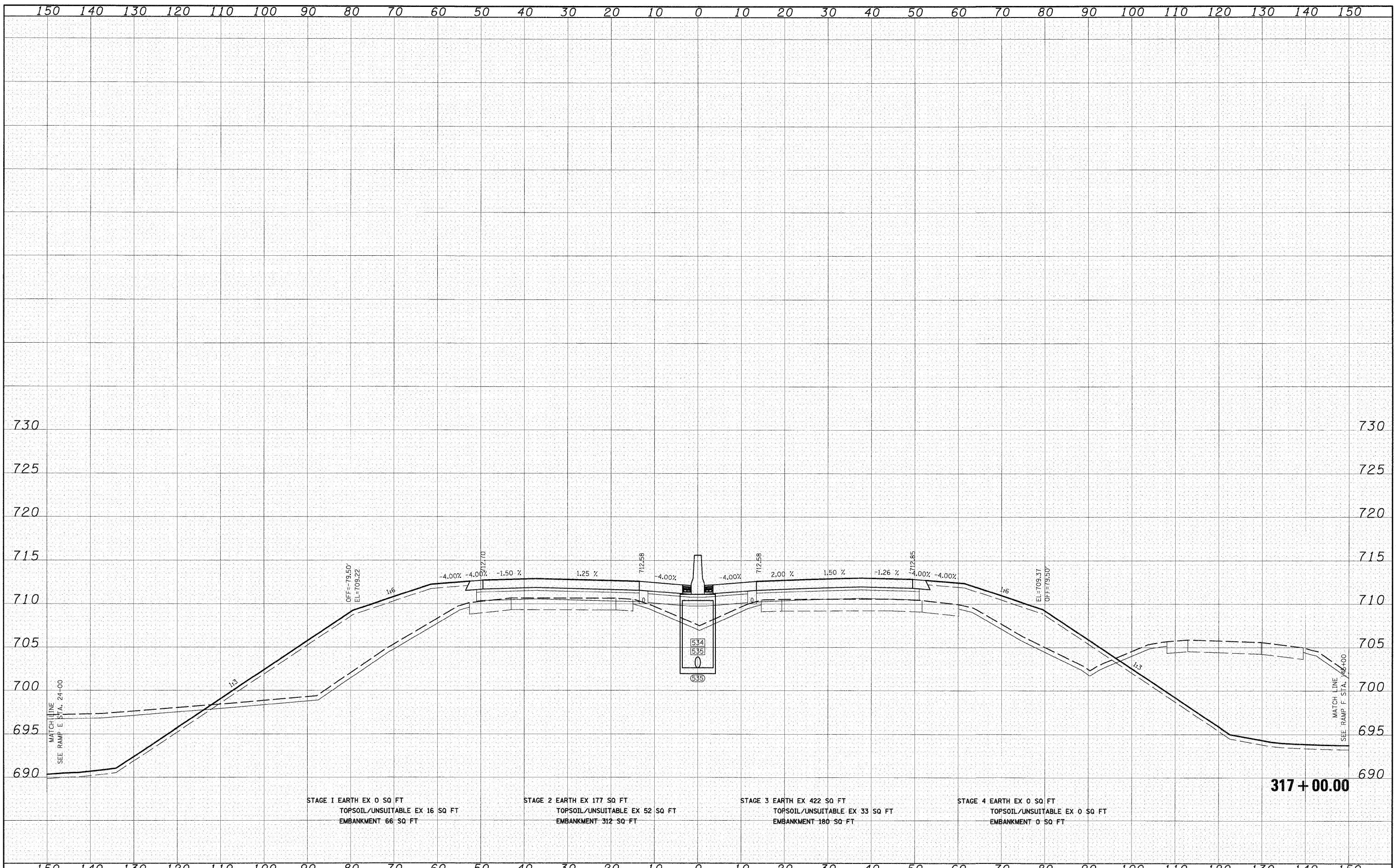
I-57 CROSS SECTIONS

SCALE: 1"=10'H; 1"=5'V SHEET NO. 25 OF 53 SHEETS STA. 316+00.00 TO STA. 316+00.00

F.A.I. RTE.	SECTION	COUNTY	TOTAL SHEETS	SHEET NO.
57	(46-2) I, HBR, VBR	KANKAKEE	558	476
XS-157-25			CONTRACT NO. 66409	
FED. ROAD DIST. NO. 3 ILLINOIS FED. AID PROJECT				

FINAL SURVEY	DATE
SURVEYED	BY
PLOTTED	
NOTE BOOK	
AREAS	
AREAS CHECKED	
NO.	

ORIGINAL SURVEY	DATE
SURVEYED	BY
PLOTTED	
NOTE BOOK	
AREAS	
AREAS CHECKED	
NO.	

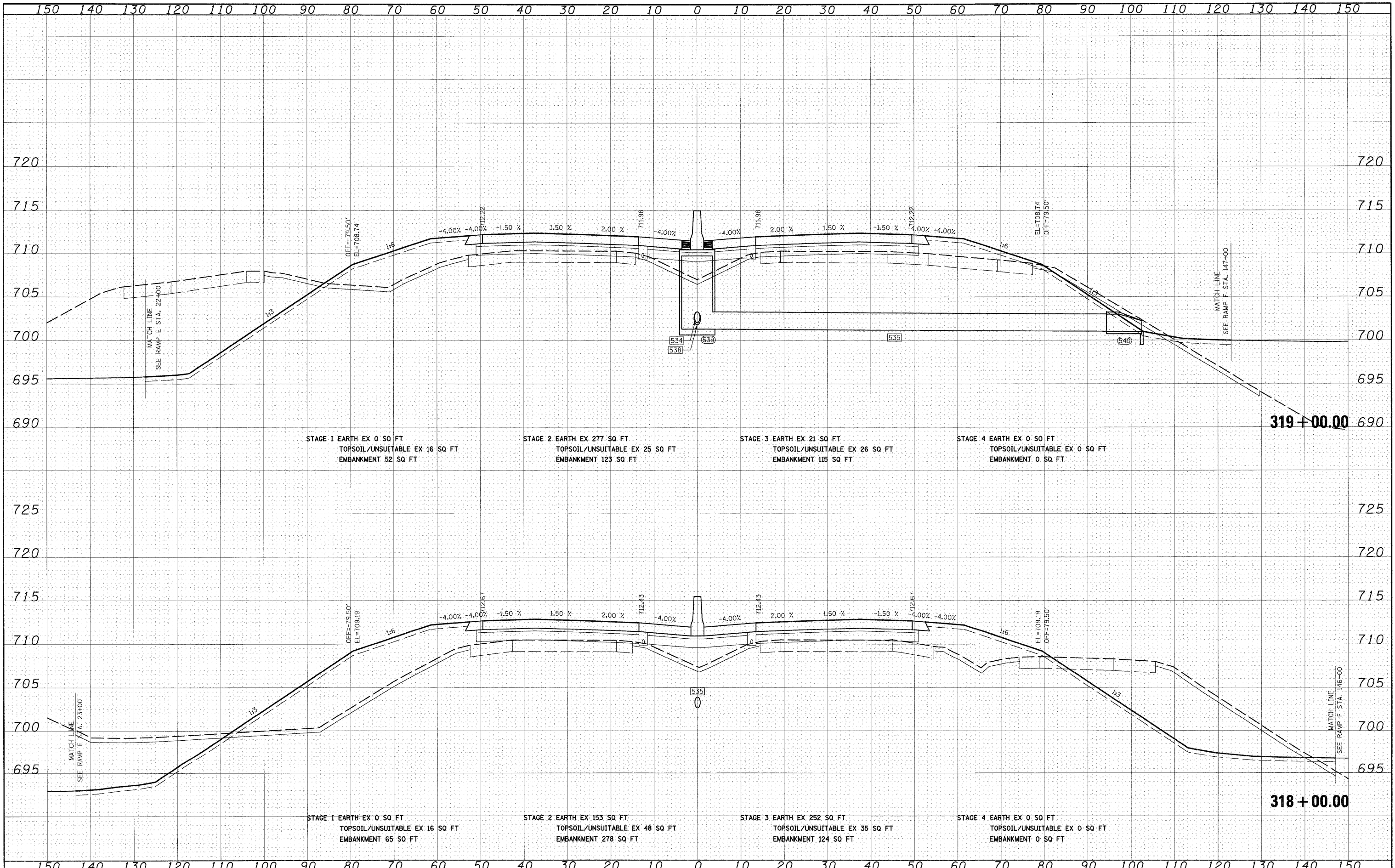


317 + 00.00

FILE NAME =	USER NAME = EricG	DESIGNED - JCL	REVISED -	STATE OF ILLINOIS DEPARTMENT OF TRANSPORTATION	I-57 CROSS SECTIONS	F.A.I. RTE.	SECTION	COUNTY	TOTAL SHEETS	SHEET NO.	
IN:\Dgn\sheet\xs001.dgn	PLOT SCALE = 1:10	DRAWN - JCL	REVISED -			57	(46-2) I, HBR, VBR	KANKAKEE	558	477	
PLOT DATE = 12/21/2010	DATE - 12/17/10	CHECKED - EJG	REVISED -			XS-I57-26		CONTRACT NO. 66409			
		DATE - 12/17/10	REVISED -			SCALE: 1"=10'H; 1"=5'V SHEET NO. 26 OF 53 SHEETS		STA. 317+00.00 TO STA. 317+00.00			

DATE	
BY	
SURVEYED	
PLOTTED	
NOTE BOOK	
AREAS CHECKED	
NO.	

DATE	
BY	
SURVEYED	
PLOTTED	
NOTE BOOK	
AREAS CHECKED	
NO.	



STAGE 1 EARTH EX 0 SQ FT
TOPSOIL/UNSUITABLE EX 16 SQ FT
EMBANKMENT 52 SQ FT

STAGE 2 EARTH EX 277 SQ FT
TOPSOIL/UNSUITABLE EX 25 SQ FT
EMBANKMENT 123 SQ FT

STAGE 3 EARTH EX 21 SQ FT
TOPSOIL/UNSUITABLE EX 26 SQ FT
EMBANKMENT 115 SQ FT

STAGE 4 EARTH EX 0 SQ FT
TOPSOIL/UNSUITABLE EX 0 SQ FT
EMBANKMENT 0 SQ FT

STAGE 1 EARTH EX 0 SQ FT
TOPSOIL/UNSUITABLE EX 16 SQ FT
EMBANKMENT 65 SQ FT

STAGE 2 EARTH EX 153 SQ FT
TOPSOIL/UNSUITABLE EX 48 SQ FT
EMBANKMENT 278 SQ FT

STAGE 3 EARTH EX 252 SQ FT
TOPSOIL/UNSUITABLE EX 35 SQ FT
EMBANKMENT 124 SQ FT

STAGE 4 EARTH EX 0 SQ FT
TOPSOIL/UNSUITABLE EX 0 SQ FT
EMBANKMENT 0 SQ FT

FILE NAME =
I:\Dgn\sheets\ks021.dgn

USER NAME = Erja06
PLOT SCALE = 1:10
PLOT DATE = 12/21/2010

DESIGNED - JCL
DRAWN - JCL
CHECKED - E.JG
DATE - 12/17/10

REVISED -
REVISED -
REVISED -
REVISED -

**STATE OF ILLINOIS
DEPARTMENT OF TRANSPORTATION**

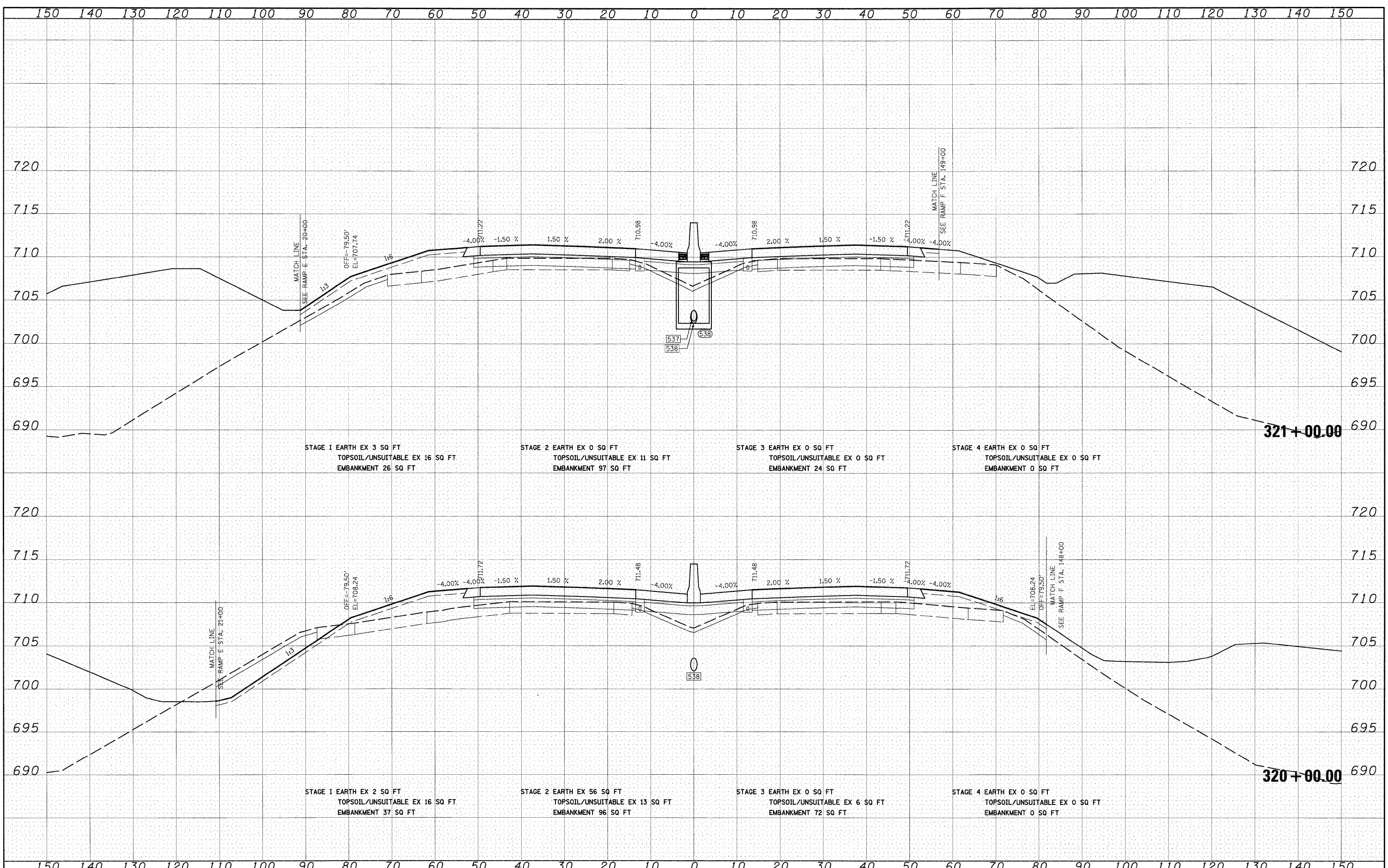
I-57 CROSS SECTIONS

SCALE: 1"=10'H; 1"=5'V SHEET NO. 27 OF 53 SHEETS STA. 318+00.00 TO STA. 319+00.00

F.A.I. RTE.	SECTION	COUNTY	TOTAL SHEETS	SHEET NO.
57	(46-2) I, HBR, VBR	KANKAKEE	558	478
XS-157-27			CONTRACT NO. 66409	
FED. ROAD DIST. NO. 3 ILLINOIS FED. AID PROJECT				

DATE	
BY	
SURVEYED	
PLOTTED	
DATE	
NOTE BOOK	
AREAS	
CHECKED	
NO.	

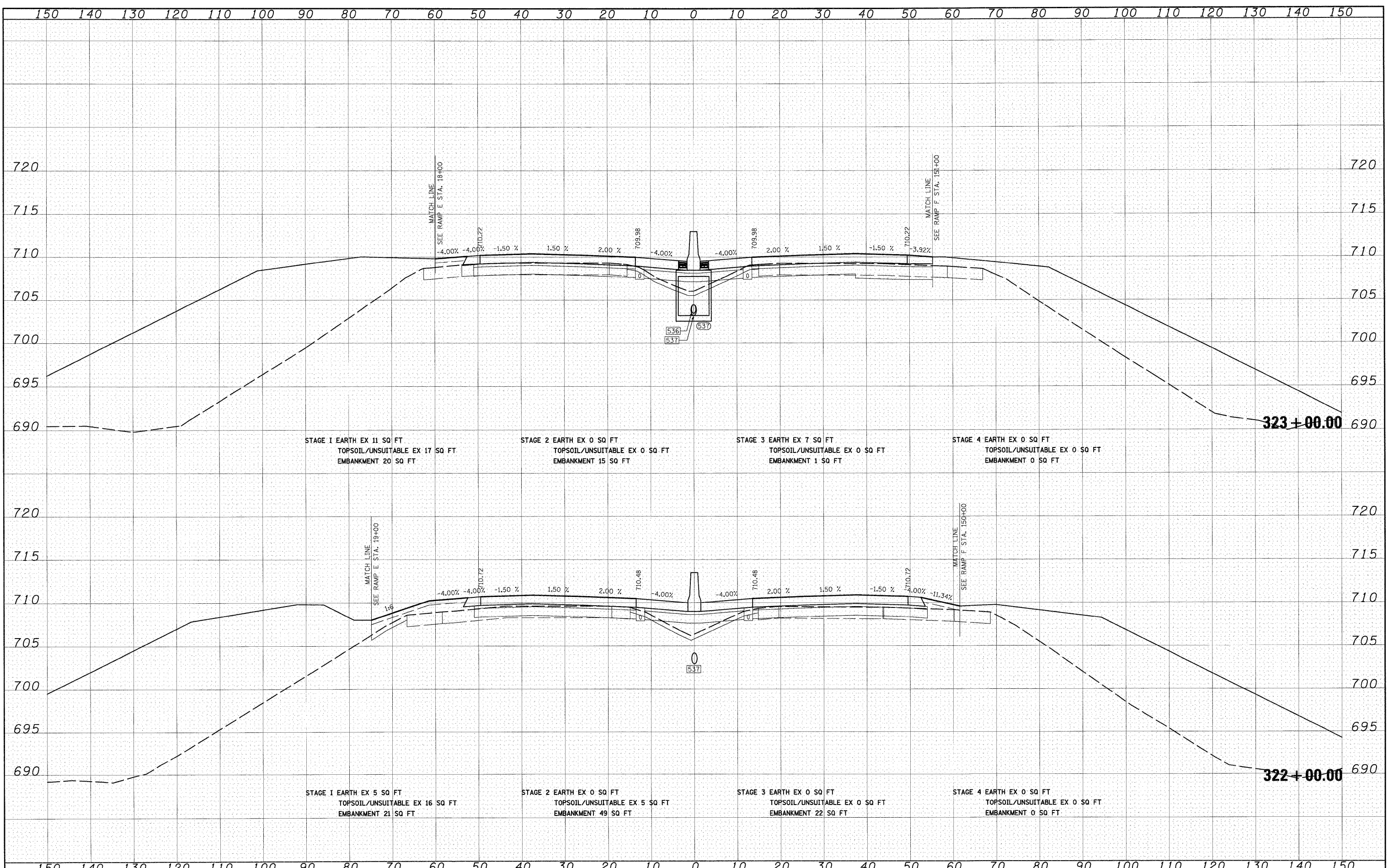
DATE	
BY	
SURVEYED	
PLOTTED	
DATE	
NOTE BOOK	
AREAS	
CHECKED	
NO.	



FILE NAME =	USER NAME = EricD	DESIGNED - JCL	REVISED -	STATE OF ILLINOIS DEPARTMENT OF TRANSPORTATION	I-57 CROSS SECTIONS SCALE: 1"=10'H; 1/2"=5' V SHEET NO. 28 OF 53 SHEETS STA. 320+00.00 TO STA. 321+00.00	F.A.I. RTE.	SECTION	COUNTY	TOTAL SHEETS	SHEET NO.
in\Dgn\sheets\xs001.dgn		DRAWN - JCL	REVISED -			57	(46-2) I, HBR, VBR	KANKAKEE	558	479
		CHECKED - EJJ	REVISED -			XS-157-28		CONTRACT NO. 66409		
		DATE - 12/17/10	REVISED -			FED. ROAD DIST. NO. 3 ILLINOIS FED. AID PROJECT				

FINAL	DATE
SURVEYED	BY
PLOTTED	
NOTE BOOK	
AREAS	
CHECKED	
NO.	

ORIGINAL	DATE
SURVEYED	BY
PLOTTED	
NOTE BOOK	
AREAS	
CHECKED	
NO.	



FILE NAME = 1:\Dgn\sheet\xs201.dgn

USER NAME = EricG
 DESIGNED - JCL
 DRAWN - JCL
 CHECKED - EJC
 DATE - 12/17/10

REVISED -
 REVISED -
 REVISED -
 REVISED -

**STATE OF ILLINOIS
 DEPARTMENT OF TRANSPORTATION**

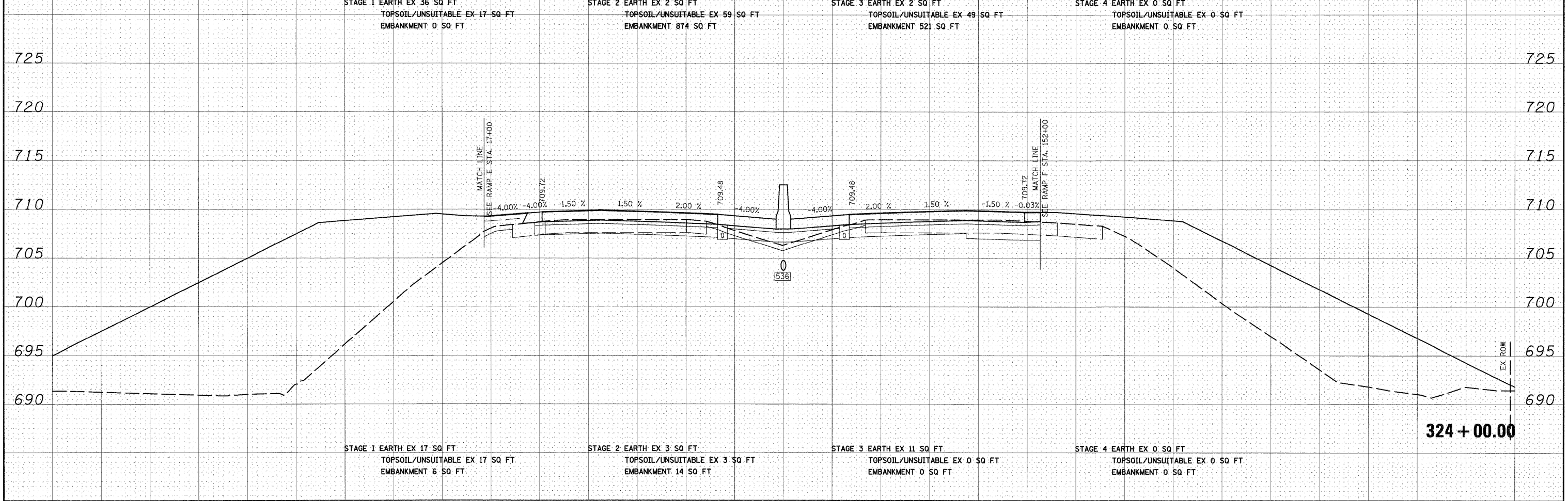
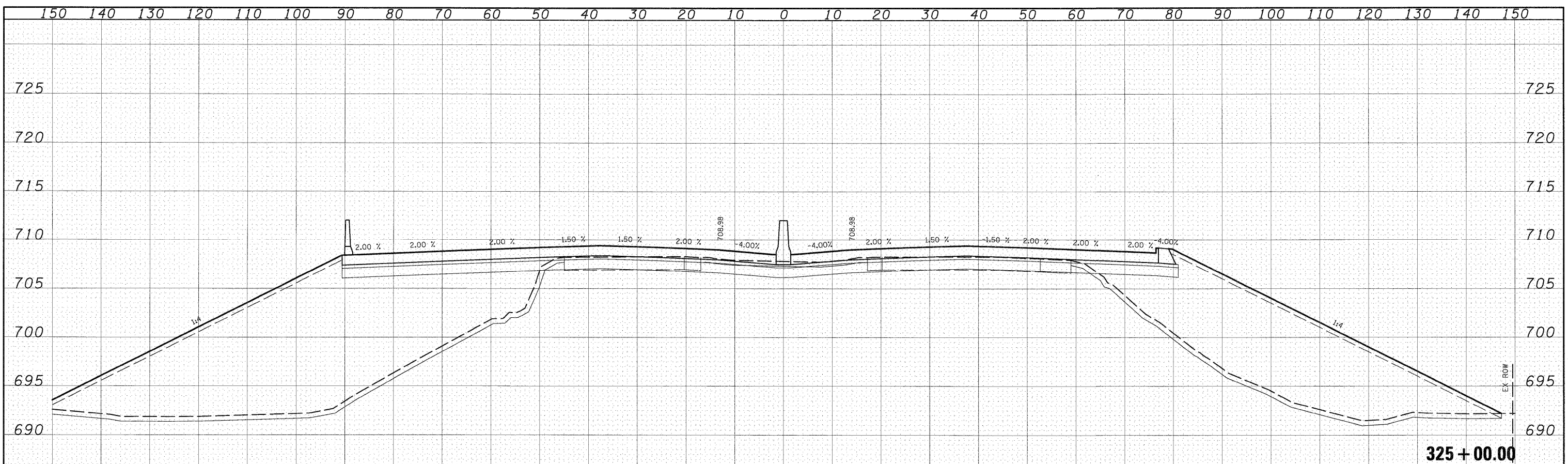
I-57 CROSS SECTIONS

SCALE: 1"=10'H; 1"=5'V SHEET NO. 29 OF 53 SHEETS STA. 322+00.00 TO STA. 323+00.00

F.A.I. RTE.	SECTION	COUNTY	TOTAL SHEETS	SHEET NO.
57	(46-2) I, HBR, VBR	KANKAKEE	558	480
XS-157-29		CONTRACT NO. 66409		
FED. ROAD DIST. NO. 3 ILLINOIS FED. AID PROJECT				

DATE	
BY	
FINAL SURVEY	
SURVEYED	
PLOTTED	
TOPSOIL	
AREAS	
NOTE BOOK	
NO.	
AREAS CHECKED	

DATE	
BY	
ORIGINAL SURVEY	
SURVEYED	
PLOTTED	
TOPSOIL	
AREAS	
NOTE BOOK	
NO.	
AREAS CHECKED	



FILE NAME = I:\Dgn\sheet\ks001.dgn

USER NAME = EricG	DESIGNED - JCL	REVISED -
PLLOT SCALE = 1:100	DRAWN - JCL	REVISED -
PLLOT DATE = 12/21/2010	CHECKED - EJC	REVISED -
	DATE - 12/17/10	REVISED -

**STATE OF ILLINOIS
DEPARTMENT OF TRANSPORTATION**

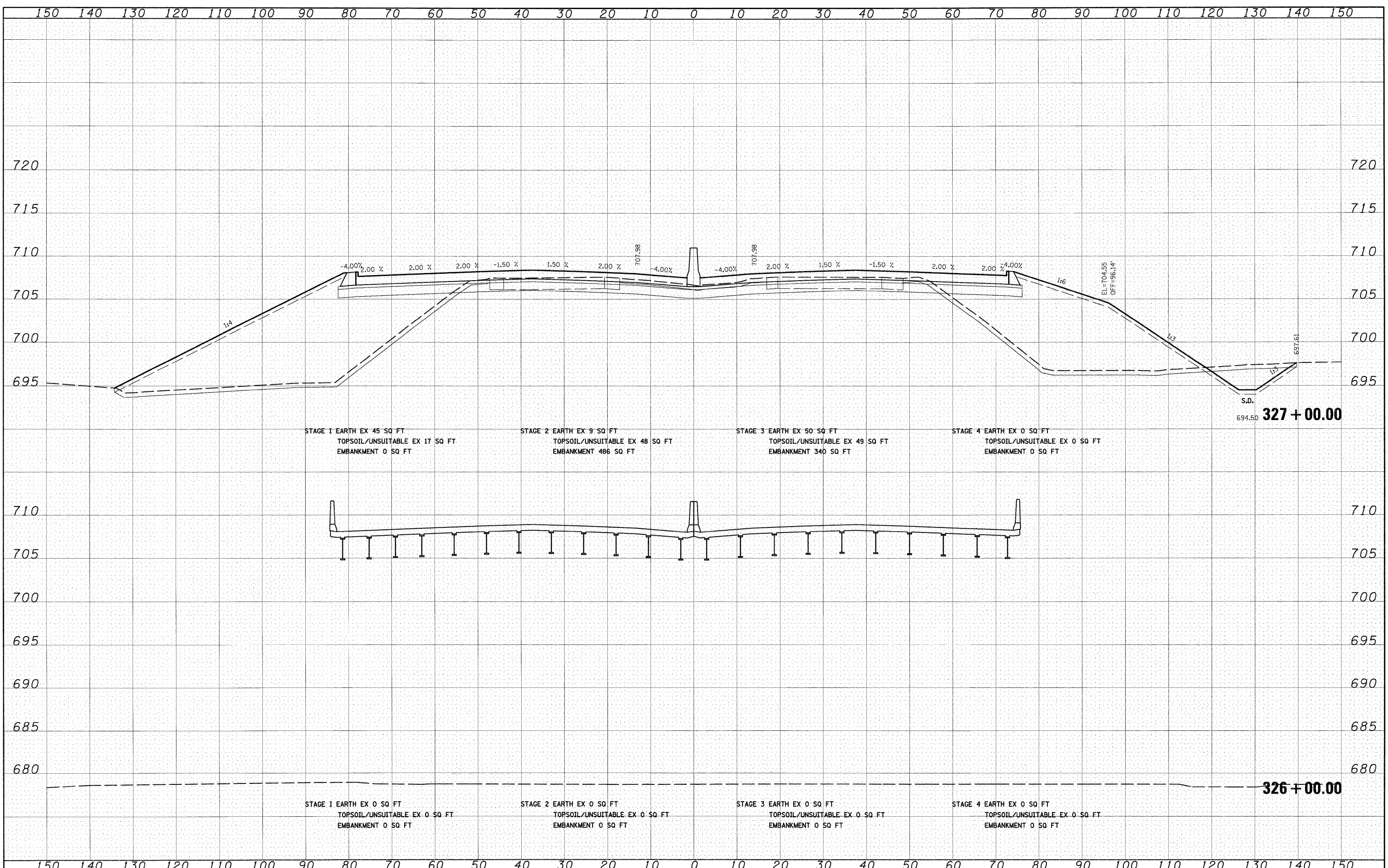
I-57 CROSS SECTIONS

SCALE: 1"=10'H; 1"=5'V SHEET NO. 30 OF 53 SHEETS STA. 324+00.00 TO STA. 325+00.00

F.A.I. RTE.	SECTION	COUNTY	TOTAL SHEETS	SHEET NO.
57	(46-2) I, HBR, VBR	KANKAKEE	558	481
XS-157-30		CONTRACT NO. 66409		
FED. ROAD DIST. NO. 3 ILLINOIS FED. AID PROJECT				

DATE	
BY	
SURVEYED	
PLOTTED	
NOTE BOOK	
AREAS CHECKED	
NO.	

DATE	
BY	
SURVEYED	
PLOTTED	
NOTE BOOK	
AREAS CHECKED	
NO.	



FILE NAME =
I:\Dgn\sheets\ks201.dgn

USER NAME = EricG
PLOT SCALE = 1:10
PLOT DATE = 12/21/2010

DESIGNED - JCL
DRAWN - JCL
CHECKED - EJG
DATE - 12/17/10

REVISED -
REVISED -
REVISED -
REVISED -

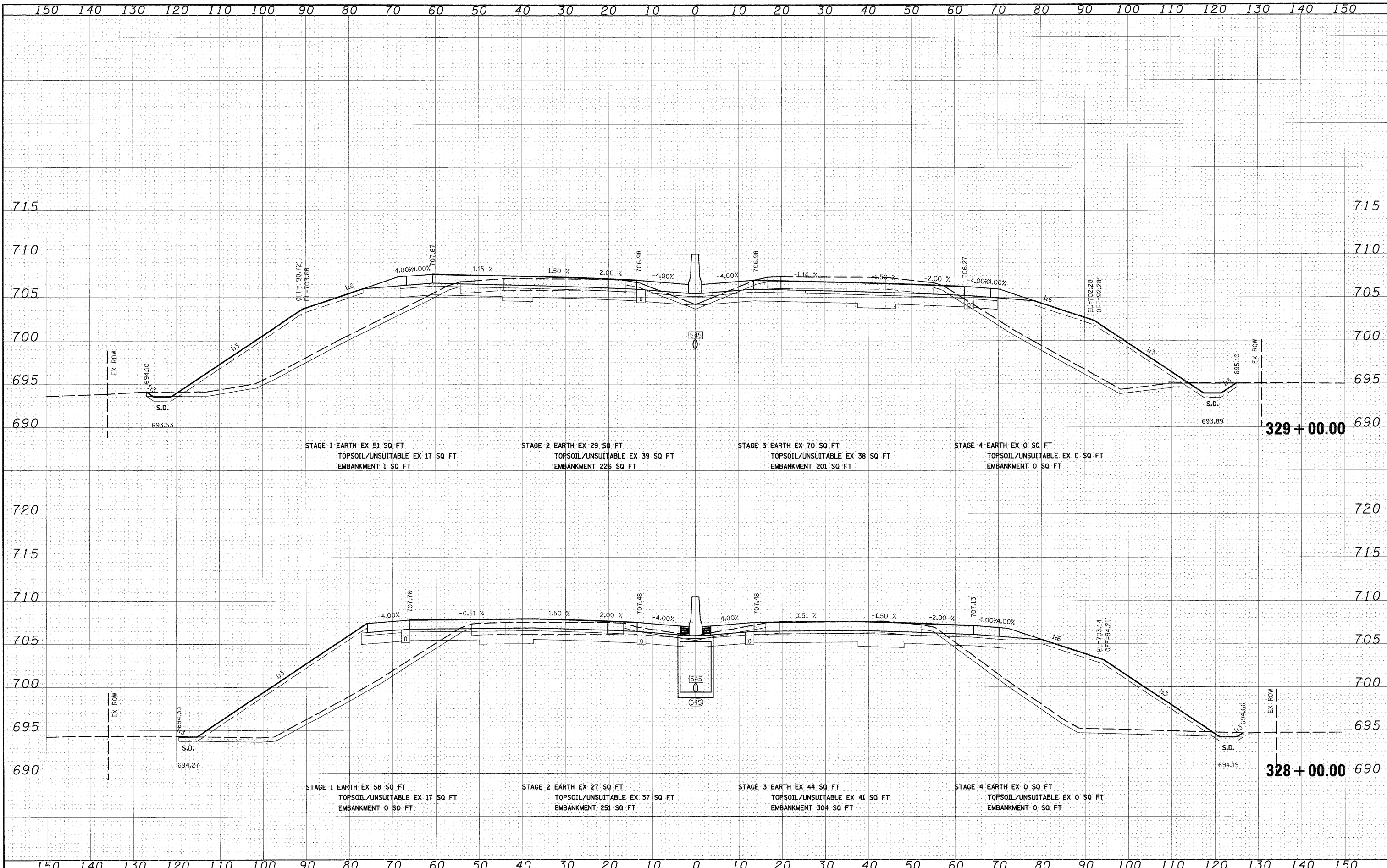
**STATE OF ILLINOIS
DEPARTMENT OF TRANSPORTATION**

I-57 CROSS SECTIONS
SCALE: 1"=10'H; 1"=5'V SHEET NO. 31 OF 53 SHEETS STA. 326+00.00 TO STA. 327+00.00

F.A.I. RTE.	SECTION	COUNTY	TOTAL SHEETS	SHEET NO.
57	(46-2) I, HBR, VBR	KANKAKEE	558	482
XS-157-31			CONTRACT NO. 66409	
FED. ROAD DIST. NO. 3 ILLINOIS FED. AID PROJECT				

FINAL	SURVEYED	DATE
SURVEY	PLOTTED	BY
NOTE BOOK	TEMPLATE	
AREAS	CHECKED	
NO.		

ORIGINAL	SURVEYED	DATE
SURVEY	PLOTTED	BY
NOTE BOOK	TEMPLATE	
AREAS	CHECKED	
NO.		



FILE NAME = I:\Dgn\shaets\328001.dgn

USER NAME = EricG
PLOT SCALE = 1:10
PLOT DATE = 12/21/2010

DESIGNED - JCL	REVISED -
DRAWN - JCL	REVISED -
CHECKED - EJG	REVISED -
DATE - 12/17/10	REVISED -

**STATE OF ILLINOIS
DEPARTMENT OF TRANSPORTATION**

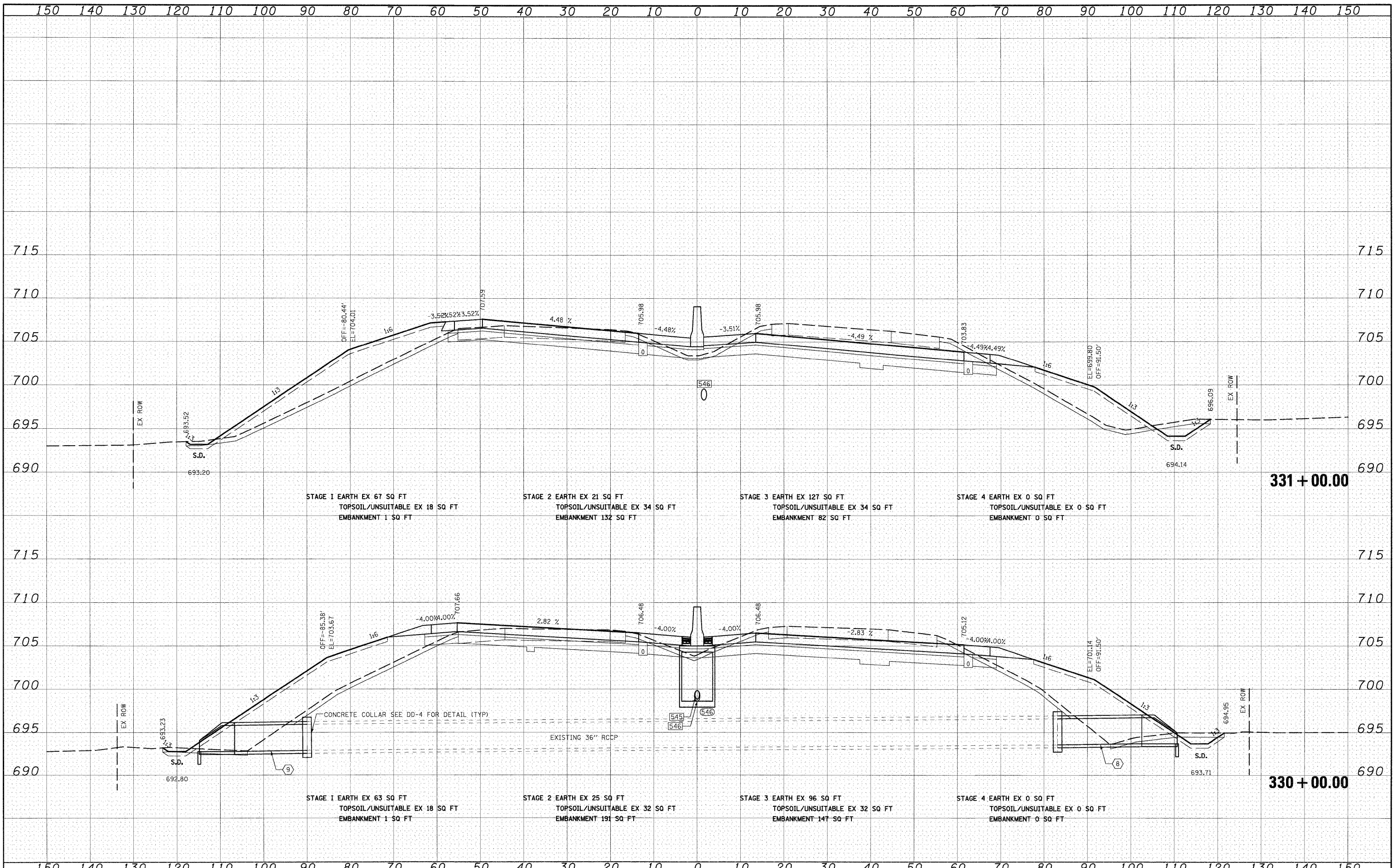
I-57 CROSS SECTIONS

SCALE: 1"=10'H; 1"=5'V SHEET NO. 32 OF 53 SHEETS STA. 328+00.00 TO STA. 329+00.00

FAA I R.T.E.	SECTION	COUNTY	TOTAL SHEETS	SHEET NO.
57	(46-2) I, HBR, VBR	KANKAKEE	558	483
XS-157-32			CONTRACT NO. 66409	
FED. ROAD DIST. NO. 3 ILLINOIS FED. AID PROJECT				

FINAL SURVEY	SURVEYED	DATE
NOTE BOOK	PLOTTED	BY
NO.	AREAS	
	CHECKED	

ORIGINAL SURVEY	SURVEYED	DATE
NOTE BOOK	PLOTTED	BY
NO.	AREAS	
	CHECKED	



FILE NAME = I:\Dgn\sheets\xs01.dgn

USER NAME = EricG	DESIGNED - JCL	REVISED -
PLLOT SCALE = 1:10	DRAWN - JCL	REVISED -
PLLOT DATE = 12/21/2010	CHECKED - EJG	REVISED -
	DATE - 12/17/10	REVISED -

**STATE OF ILLINOIS
DEPARTMENT OF TRANSPORTATION**

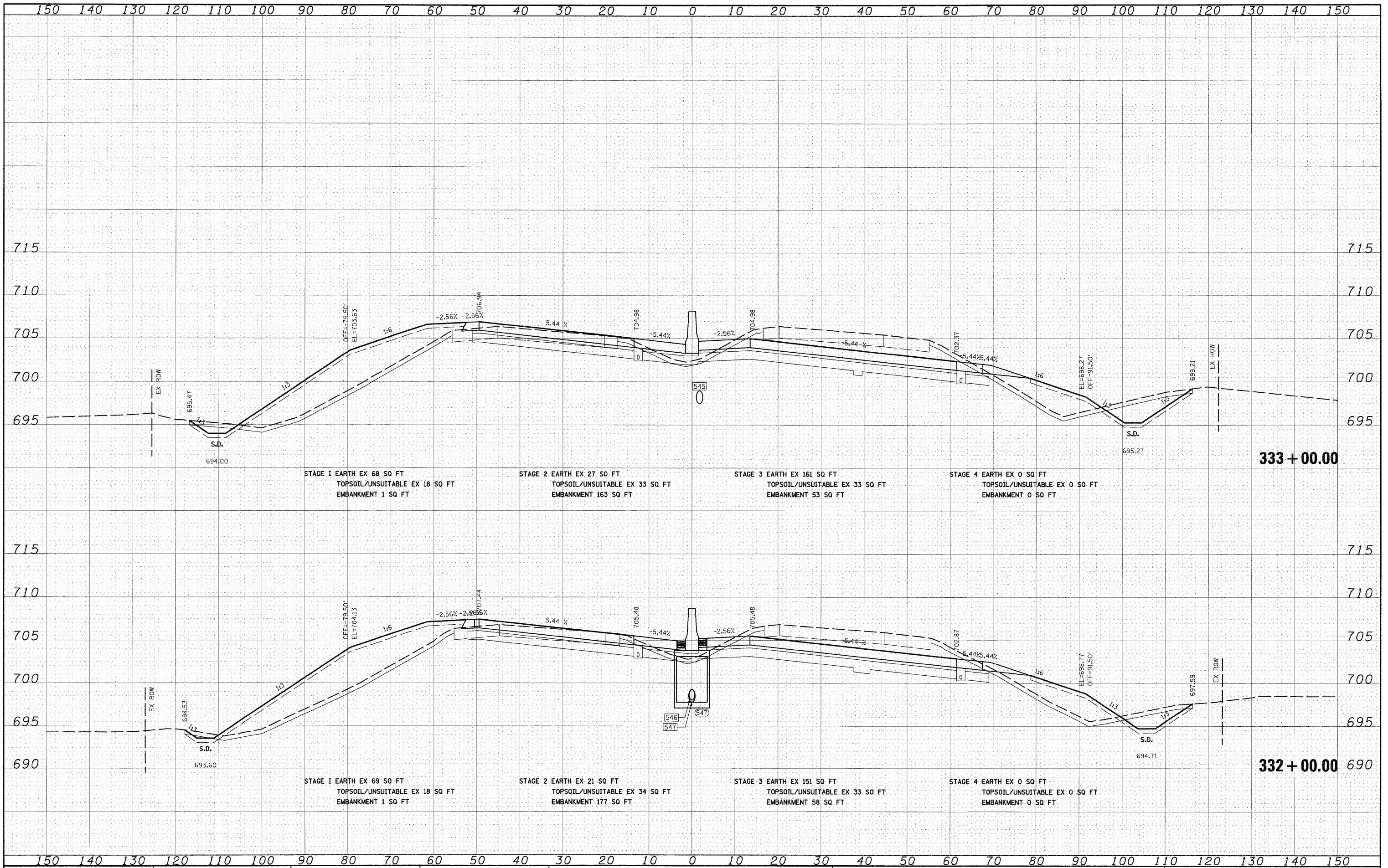
I-57 CROSS SECTIONS

SCALE: 1"=10'H; 1"=5'V SHEET NO. 33 OF 53 SHEETS STA. 330+00.00 TO STA. 331+00.00

F.A.I. RTE. 57	SECTION (46-2) I, HBR, VBR	COUNTY KANKAKEE	TOTAL SHEETS 558	SHEET NO. 484
XS-157-33		CONTRACT NO. 66409		
FED. ROAD DIST. NO. 3 ILLINOIS FED. AID PROJECT				

DATE	
BY	
FINAL SURVEY	
SURVEYED	
PLOTTED	
NOTE BOOK	
AREAS	
CHECKED	
NO.	

DATE	
BY	
ORIGINAL SURVEY	
SURVEYED	
PLOTTED	
NOTE BOOK	
AREAS	
CHECKED	
NO.	



FILE NAME = I:\Dgn\sheets\xs001.dgn

USER NAME = EricG
 DESIGNED - JCL
 DRAWN - JCL
 CHECKED - EJG
 DATE - 12/17/10

REVISED -
 REVISED -
 REVISED -
 REVISED -

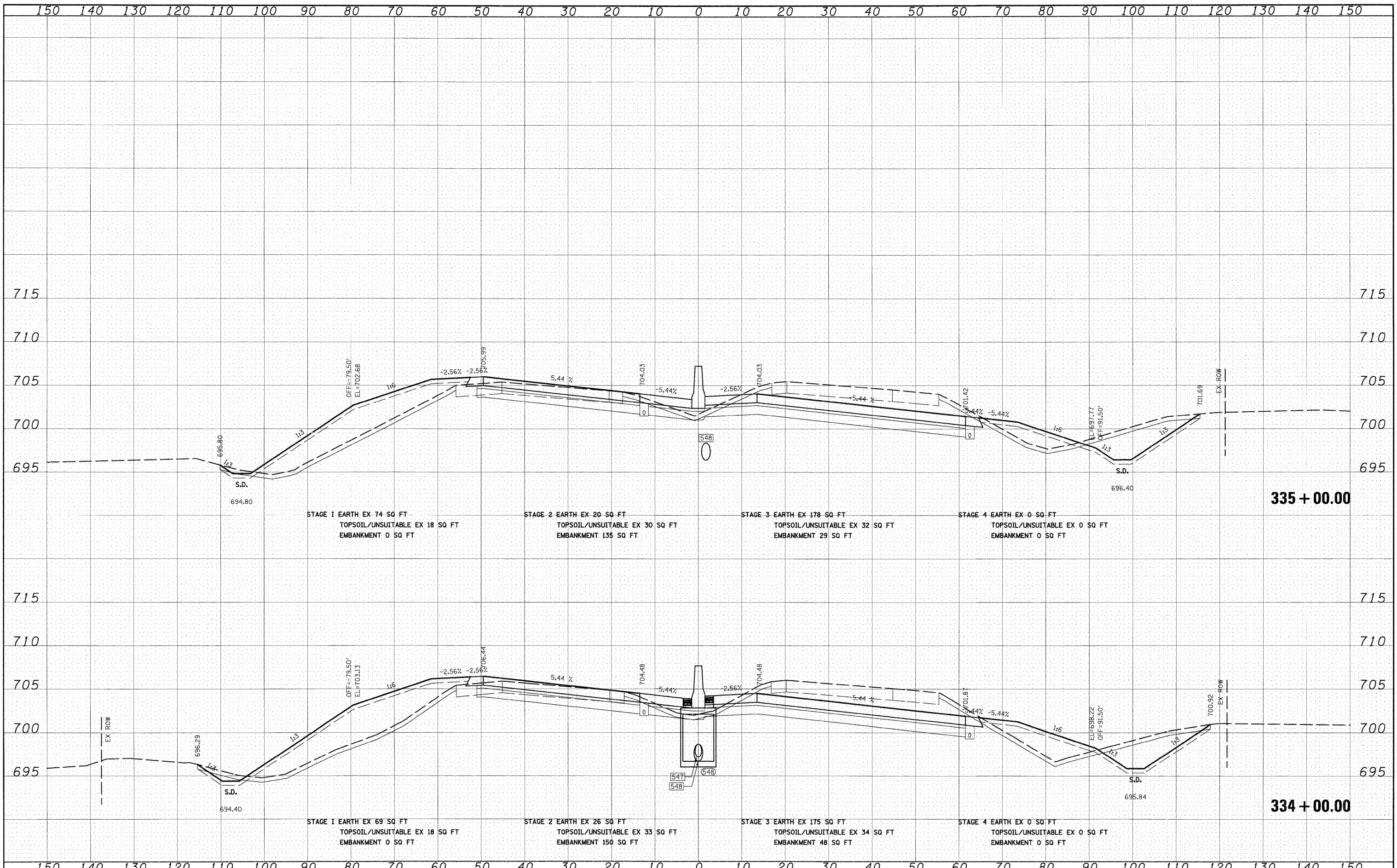
**STATE OF ILLINOIS
 DEPARTMENT OF TRANSPORTATION**

I-57 CROSS SECTIONS
 SCALE: 1"=10'H | 1"=5'V SHEET NO. 34 OF 53 SHEETS | STA. 332+00.00 TO STA. 333+00.00

F.A.I. RTE.	SECTION	COUNTY	TOTAL SHEETS	SHEET NO.
57	(46-2) I, HBR, VBR	KANKAKEE	558	485
XS-157-34			CONTRACT NO. 66409	
FED. ROAD DIST. NO. 3 ILLINOIS FED. AID PROJECT				

DATE	
BY	
FINAL SURVEY	SURVEYED
NOTE BOOK	PLOTTED
NO.	AREAS CHECKED

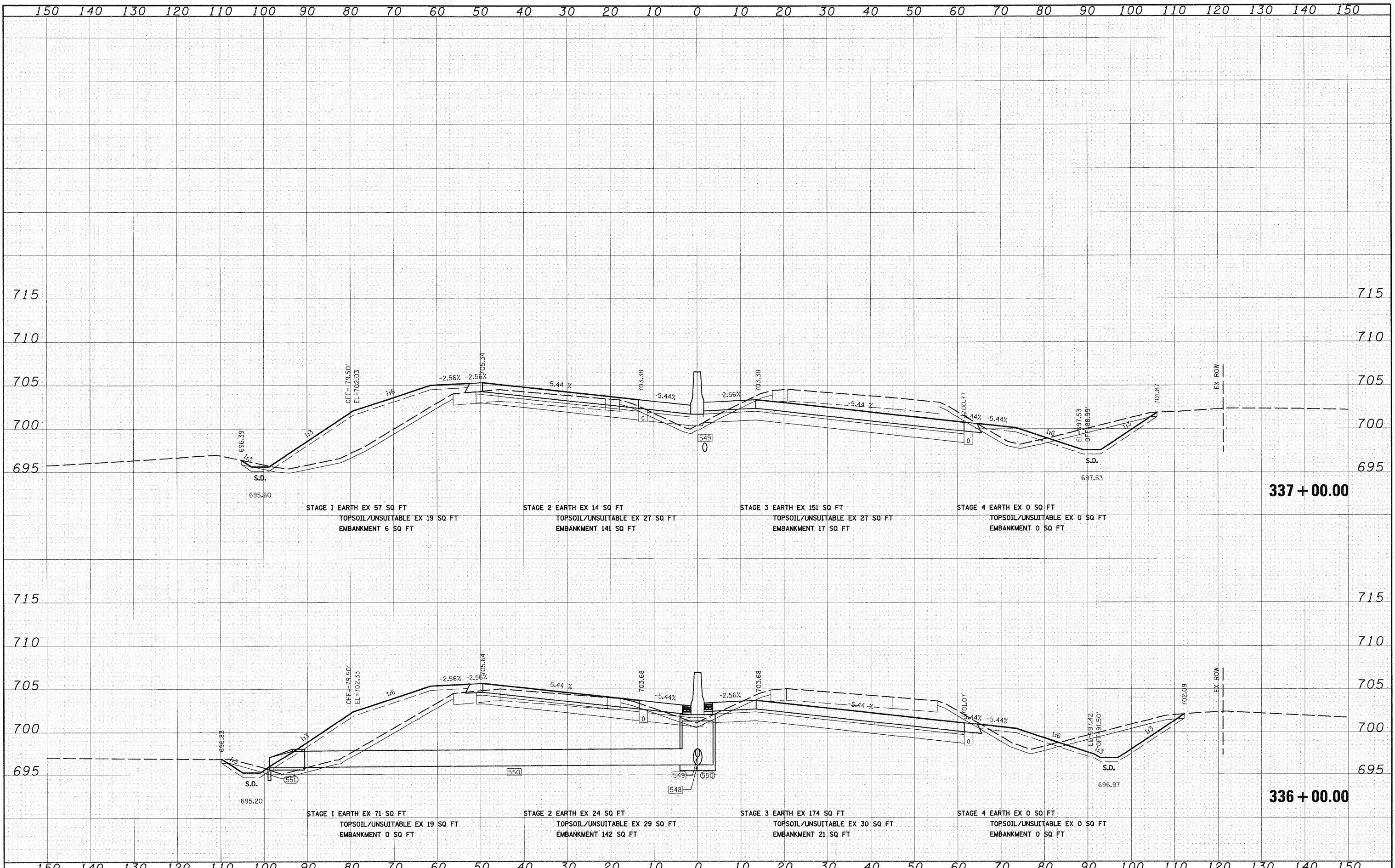
DATE	
BY	
ORIGINAL SURVEY	SURVEYED
NOTE BOOK	PLOTTED
NO.	AREAS CHECKED



FILE NAME = I:\Ogn\sheets\xs201.dgn	USER NAME = Epi10G	DESIGNED - JCL	REVISED -	STATE OF ILLINOIS DEPARTMENT OF TRANSPORTATION	I-57 CROSS SECTIONS SCALE: 1"=10'H; 1"=5'V SHEET NO. 35 OF 53 SHEETS STA. 334+00.00 TO STA. 335+00.00	F.A.I. RTE. 57	SECTION (46-2) I, HBR, VBR	COUNTY KANKAKEE	TOTAL SHEETS 558	SHEET NO. 486	
PLOT SCALE = 1:100	CHECKED - EJG	REVISED -	XS-157-35			CONTRACT NO. 66409		FED. ROAD DIST. NO. 3 ILLINOIS FED. AID PROJECT			
PLOT DATE = 12/21/2010	DATE - 12/17/10	REVISED -									

DATE	
BY	
FINAL SURVEY	
SURVEYED	
PLOTTED	
NOTE BOOK	
AREAS	
CHECKED	
NO.	

DATE	
BY	
ORIGINAL SURVEY	
SURVEYED	
PLOTTED	
NOTE BOOK	
AREAS	
CHECKED	
NO.	



FILE NAME = I:\Dgn\sheet\ks021.dgn

USER NAME = EricG	DESIGNED - JCL	REVISED -
PLOT SCALE = 1/10	DRAWN - JCL	REVISED -
PLOT DATE = 12/21/2010	CHECKED - EJC	REVISED -
	DATE - 12/17/10	REVISED -

**STATE OF ILLINOIS
DEPARTMENT OF TRANSPORTATION**

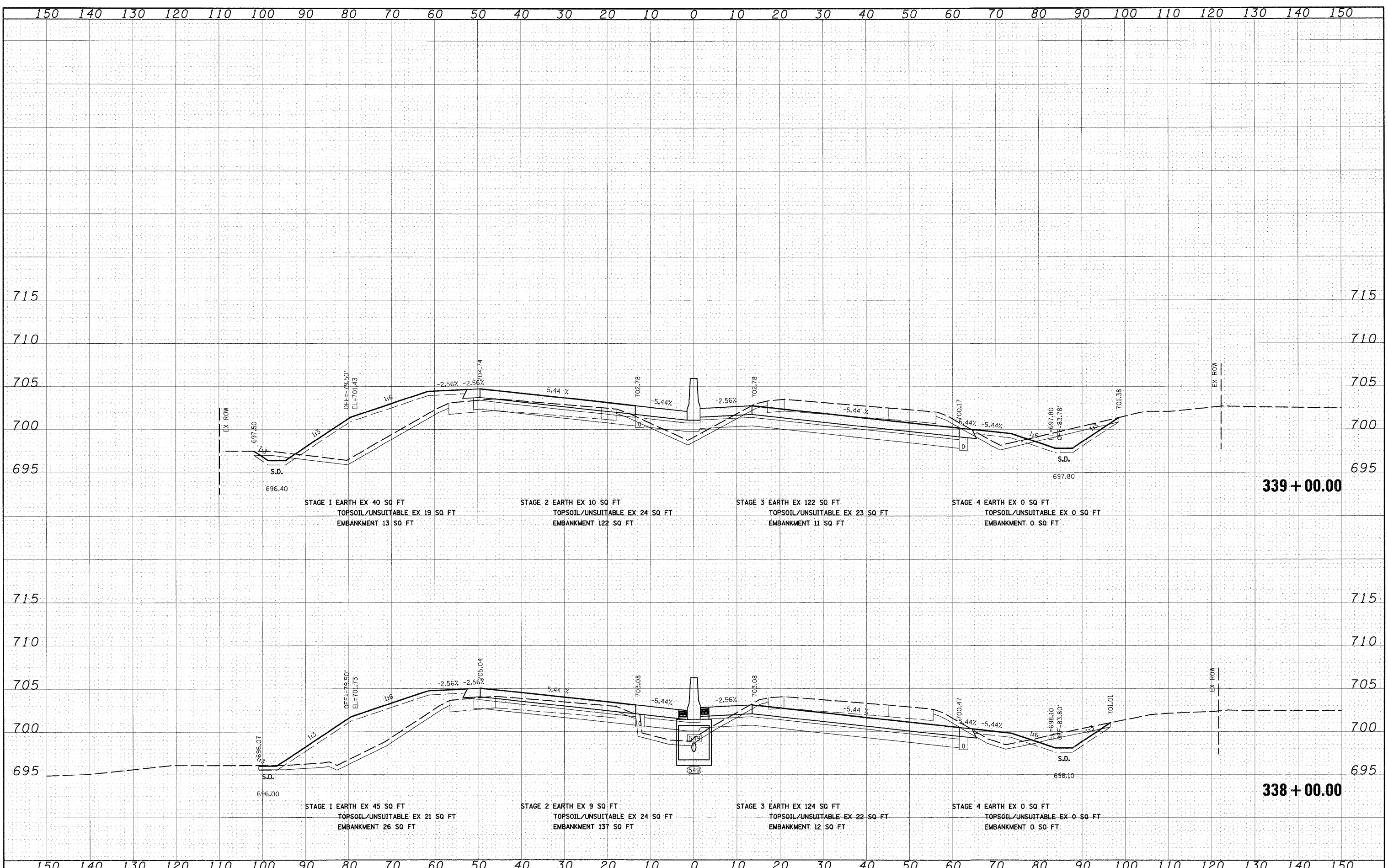
I-57 CROSS SECTIONS

SCALE: 1"=10'H; 1"=5'V SHEET NO. 36 OF 53 SHEETS STA. 336+00.00 TO STA. 337+00.00

F.A.I. RTE. 57	SECTION (46-2) I, HBR, VBR	COUNTY KANKAKEE	TOTAL SHEETS 558	SHEET NO. 487
XS-157-36			CONTRACT NO. 66409	
FED. ROAD DIST. NO. 3 ILLINOIS FED. AID PROJECT				

DATE	
BY	
SURVEYED	
PLOTTED	
NOTE BOOK	
AREAS CHECKED	
NO.	

DATE	
BY	
ORIGINAL SURVEY	
NOTE BOOK	
AREAS CHECKED	
NO.	



FILE NAME = I:\Dgn\sheets\xs001.dgn

USER NAME = EricG	DESIGNED - JCL	REVISED -
	DRAWN - JCL	REVISED -
PLOT SCALE = 1:10	CHECKED - E.JG	REVISED -
PLOT DATE = 12/21/2010	DATE - 12/17/10	REVISED -

**STATE OF ILLINOIS
DEPARTMENT OF TRANSPORTATION**

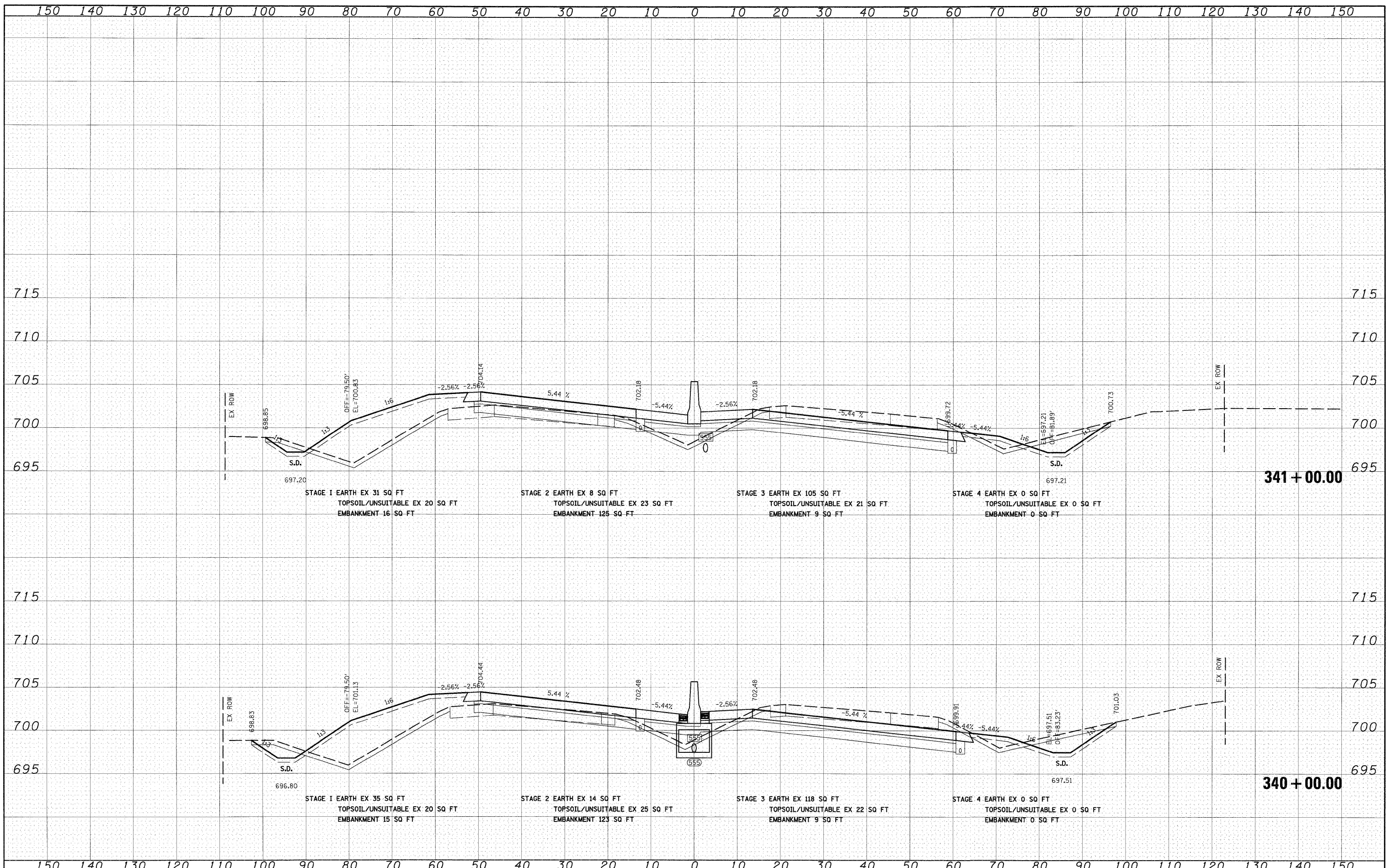
I-57 CROSS SECTIONS

SCALE: 1"=10'H; 1"=5'V SHEET NO. 37 OF 53 SHEETS STA. 338+00.00 TO STA. 339+00.00

F.A.I. RTE.	SECTION	COUNTY	TOTAL SHEETS	SHEET NO.
57	(46-2) I, HBR, VBR	KANKAKEE	558	488
XS-157-37		CONTRACT NO. 66409		
FED. ROAD DIST. NO. 3 ILLINOIS FED. AID PROJECT				

DATE	
BY	
SURVEYED	
PLOTTED	
NOTE BOOK	
AREAS CHECKED	
NO.	

DATE	
BY	
SURVEYED	
PLOTTED	
NOTE BOOK	
AREAS CHECKED	
NO.	



FILE NAME =
 I:\Dgn\sheets\xs201.dgn

USER NAME = EricG	DESIGNED - JCL	REVISED -
	DRAWN - JCL	REVISED -
PLLOT SCALE = 1:10	CHECKED - E.JG	REVISED -
PLLOT DATE = 12/21/2010	DATE - 12/17/10	REVISED -

**STATE OF ILLINOIS
 DEPARTMENT OF TRANSPORTATION**

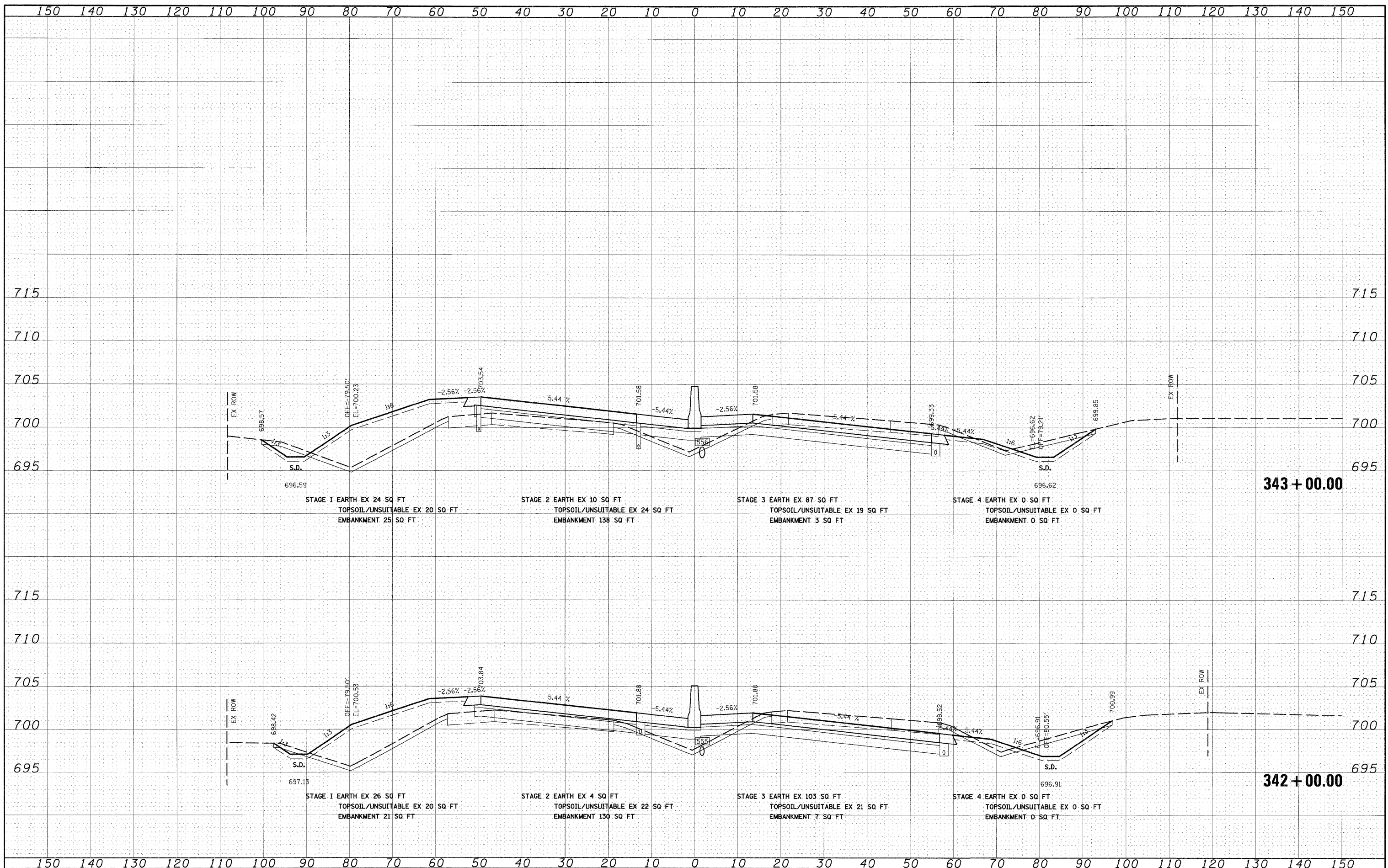
I-57 CROSS SECTIONS

SCALE: 1"=10'H; 1"=5'V SHEET NO. 38 OF 53 SHEETS STA. 340+00.00 TO STA. 341+00.00

F.A.I. RTE.	SECTION	COUNTY	TOTAL SHEETS	SHEET NO.
57	(46-2) I, HBR, VBR	KANKAKEE	558	489
XS-157-38		CONTRACT NO. 66409		
FED. ROAD DIST. NO. 3 ILLINOIS FED. AID PROJECT				

DATE	
BY	
FINAL SURVEY	SURVEYED
NOTE BOOK	PLOTTED
NO.	DATE
	AREAS CHECKED

DATE	
BY	
ORIGINAL SURVEY	SURVEYED
NOTE BOOK	PLOTTED
NO.	DATE
	AREAS CHECKED



FILE NAME =
I:\Dgn\sheets\ks001.dgn

USER NAME = EricG	DESIGNED - JCL	REVISED -
	DRAWN - JCL	REVISED -
PLOT SCALE = 1:10	CHECKED - EJJ	REVISED -
PLOT DATE = 12/21/2010	DATE - 12/17/10	REVISED -

**STATE OF ILLINOIS
DEPARTMENT OF TRANSPORTATION**

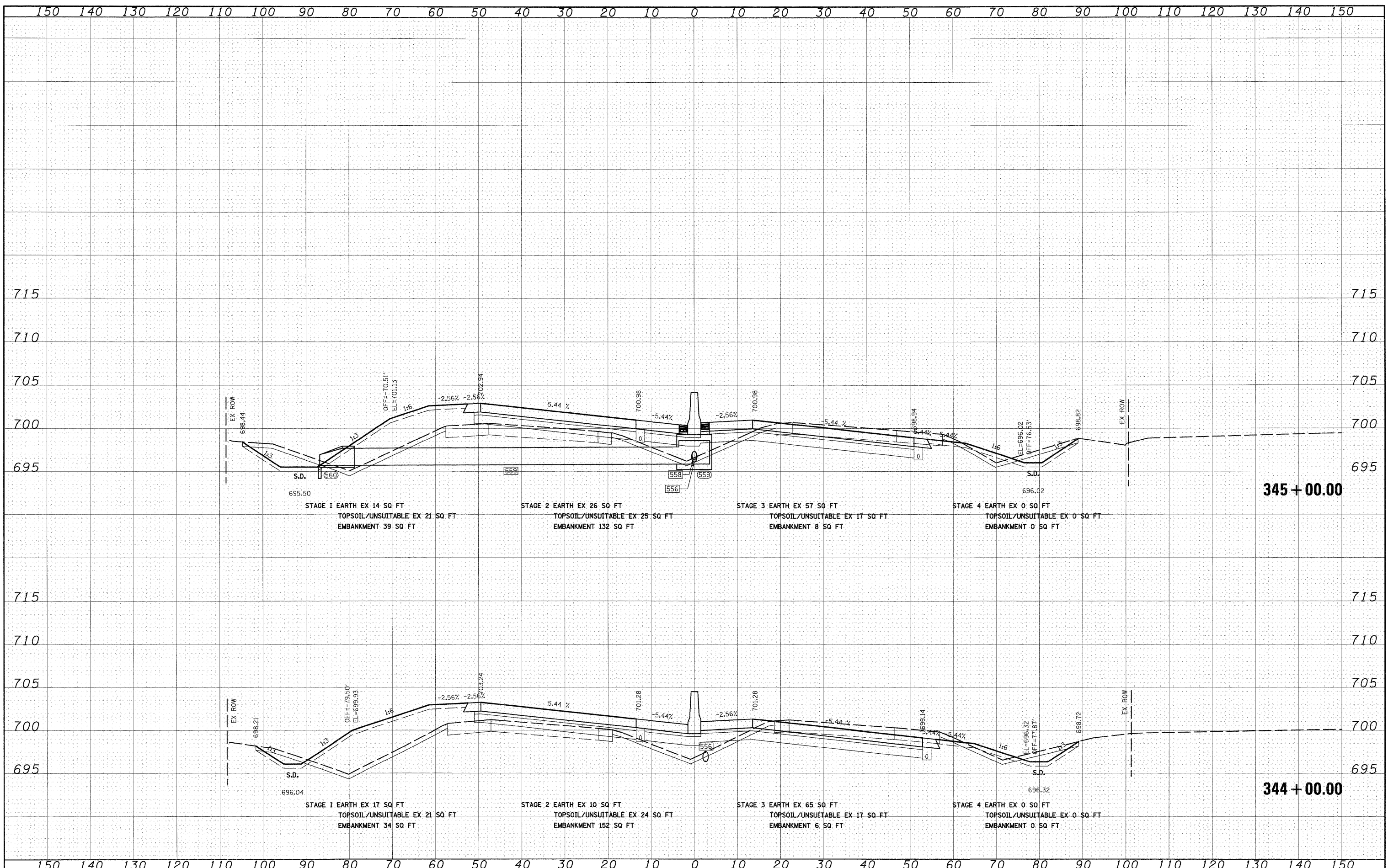
I-57 CROSS SECTIONS

SCALE: 1"=10'H; 1"=5'V SHEET NO. 39 OF 53 SHEETS STA. 342+00.00 TO STA. 343+00.00

F.A.I. RTE.	SECTION	COUNTY	TOTAL SHEETS	SHEET NO.
57	(46-2) I, HBR, VBR	KANKAKEE	558	490
XS-157-39			CONTRACT NO. 66409	
FED. ROAD DIST. NO. 3 ILLINOIS FED. AID PROJECT				

FINAL SURVEY	SURVEYED	DATE
NOTE BOOK	PLOTTED	BY
AREAS CHECKED	DATE	
NO.		

ORIGINAL SURVEY	SURVEYED	DATE
NOTE BOOK	PLOTTED	BY
AREAS CHECKED	DATE	
NO.		



FILE NAME = I:\Dgn\shoets\ks001.dgn

USER NAME = EricG	DESIGNED - JCL	REVISED -
	DRAWN - JCL	REVISED -
PLOT SCALE = 1:10	CHECKED - EJC	REVISED -
PLOT DATE = 12/21/2010	DATE - 12/17/10	REVISED -

**STATE OF ILLINOIS
DEPARTMENT OF TRANSPORTATION**

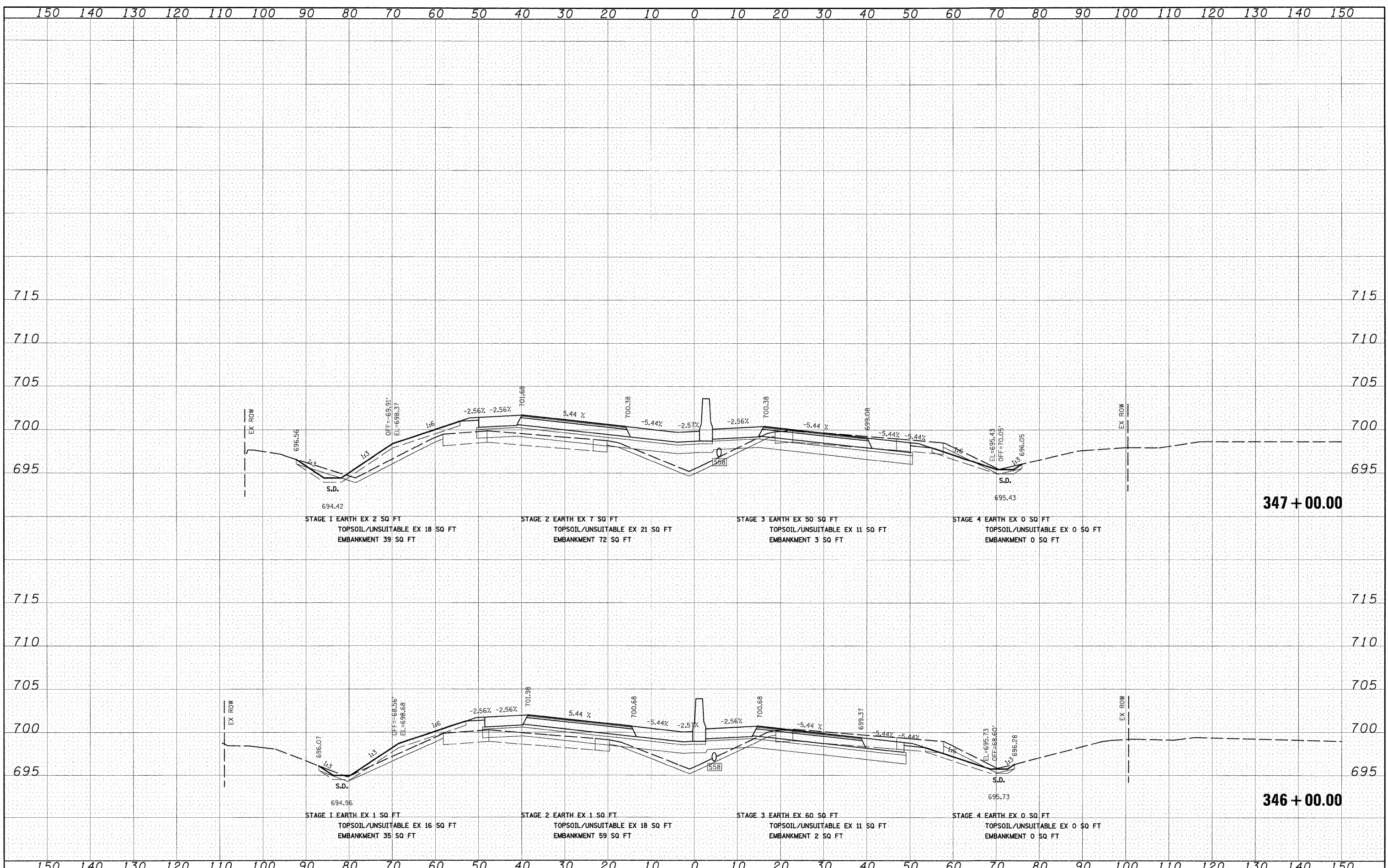
I-57 CROSS SECTIONS

SCALE: 1"=10'H; 1"=5'V SHEET NO. 40 OF 53 SHEETS STA. 344+00.00 TO STA. 345+00.00

F.A.I. RTE.	SECTION	COUNTY	TOTAL SHEETS	SHEET NO.
57	(46-2) I, HBR, VBR	KANKAKEE	558	491
XS-157-40		CONTRACT NO. 66409		
FED. ROAD DIST. NO. 3 ILLINOIS FED. AID PROJECT				

FINAL SURVEY	SURVEYED	BY	DATE
PLOTTED	PLOTTED		
NOTE BOOK	NOTE BOOK		
AREAS	AREAS		
CHECKED	CHECKED		
NO.	NO.		

ORIGINAL SURVEY	SURVEYED	BY	DATE
PLOTTED	PLOTTED		
NOTE BOOK	NOTE BOOK		
AREAS	AREAS		
CHECKED	CHECKED		
NO.	NO.		



FILE NAME = I:\Dgn\sheets\xs001.dgn

USER NAME = EricG	DESIGNED - JCL	REVISED -
	DRAWN - JCL	REVISED -
PLOT SCALE = 1:10	CHECKED - EJC	REVISED -
PLOT DATE = 12/21/2010	DATE - 12/17/10	REVISED -

**STATE OF ILLINOIS
DEPARTMENT OF TRANSPORTATION**

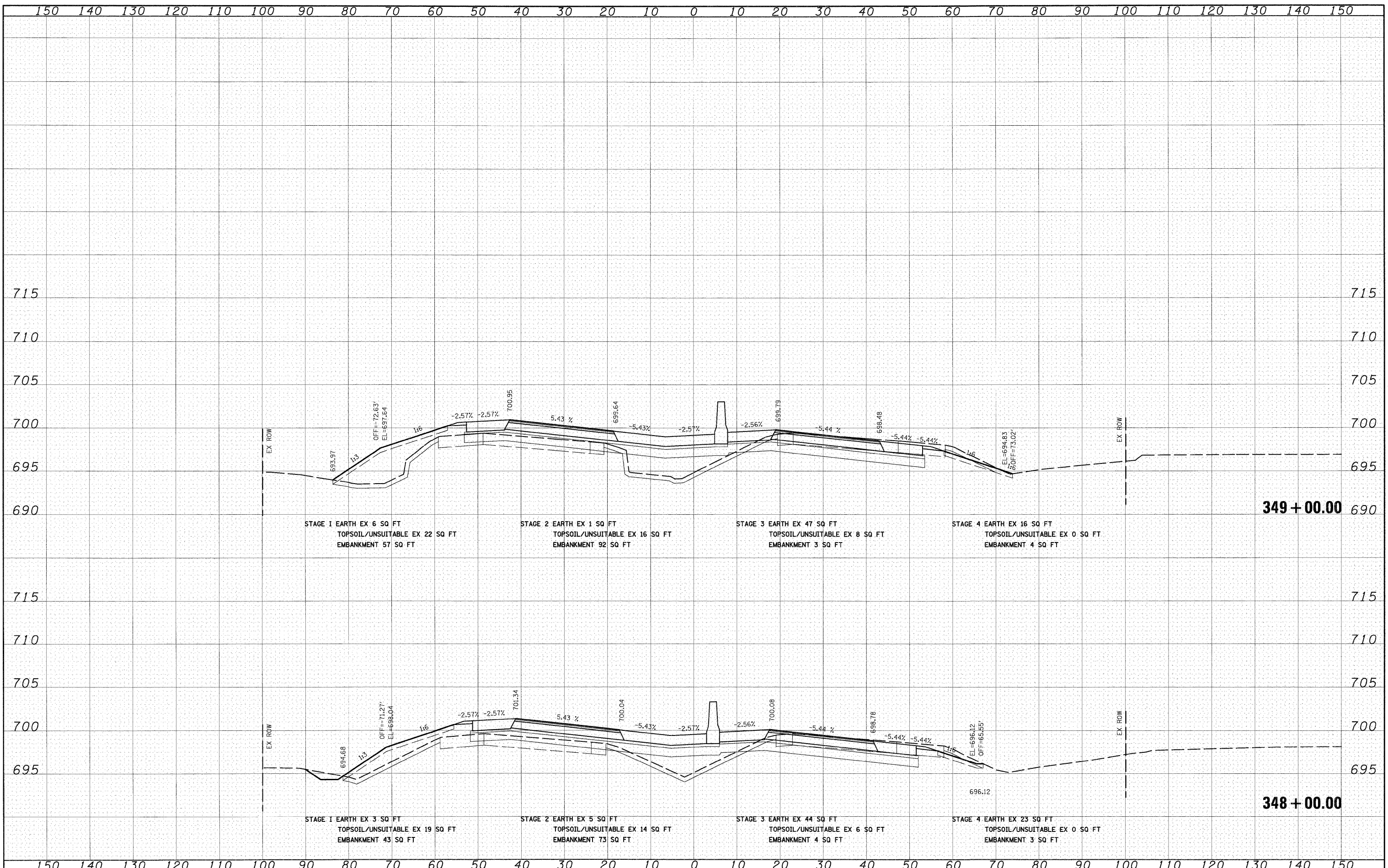
I-57 CROSS SECTIONS

SCALE: 1"=10'H; 1"=5'V SHEET NO. 41 OF 53 SHEETS STA. 346+00.00 TO STA. 347+00.00

F.A.I. RTE.	SECTION	COUNTY	TOTAL SHEETS	SHEET NO.
57	(46-2) I, HBR, VBR	KANKAKEE	558	492
XS-157-41			CONTRACT NO. 66409	
FED. ROAD DIST. NO. 3 ILLINOIS FED. AID PROJECT				

FINAL SURVEY	SURVEYED	BY	DATE
NOTE BOOK	PLOTTED		
NO.	DATE		
	AREAS CHECKED		

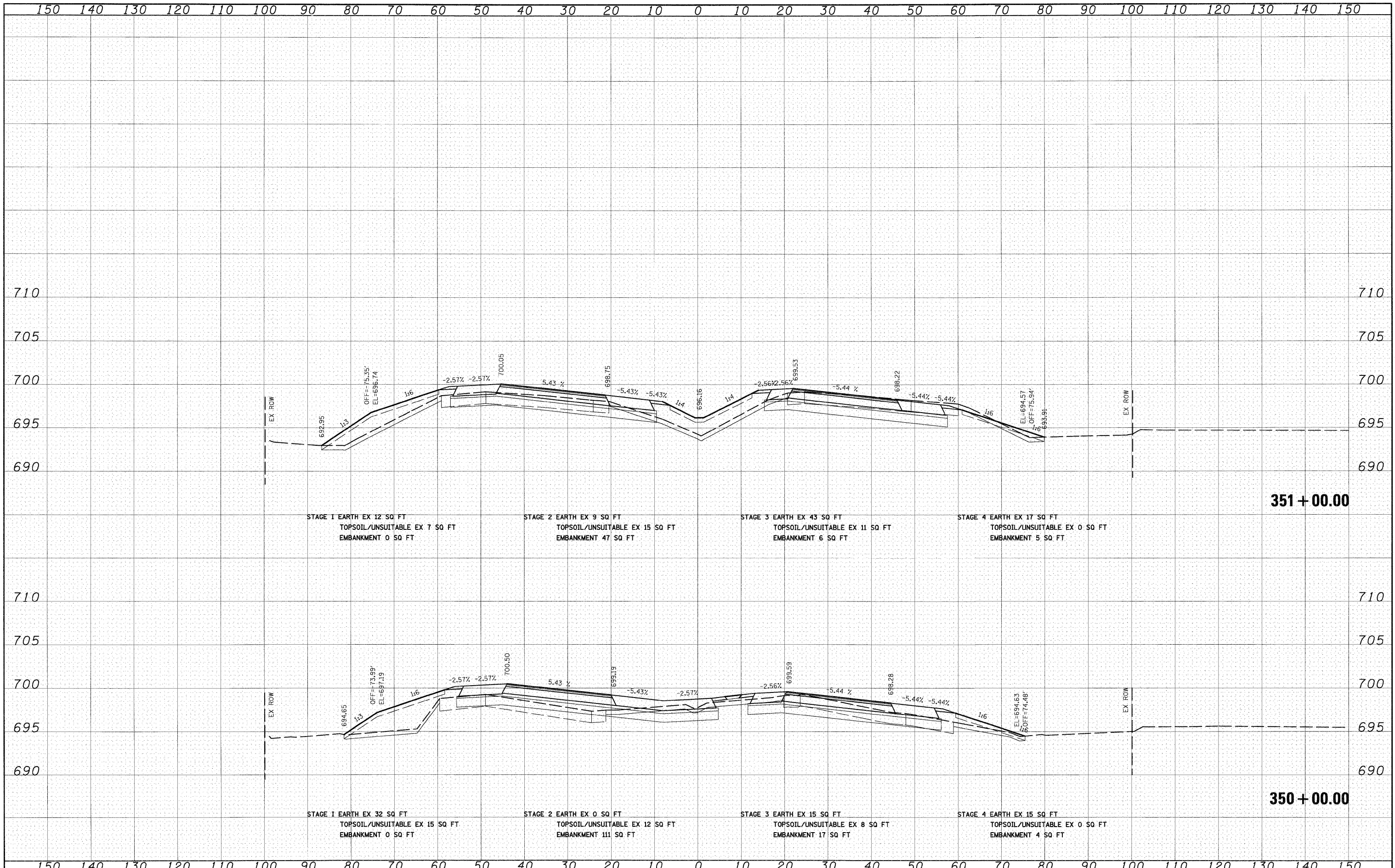
ORIGINAL SURVEY	SURVEYED	BY	DATE
NOTE BOOK	PLOTTED		
NO.	DATE		
	AREAS CHECKED		



FILE NAME = i:\dgn\sheets\vs001.dgn	USER NAME = E-10G	DESIGNED - JCL	REVISED -	STATE OF ILLINOIS DEPARTMENT OF TRANSPORTATION	I-57 CROSS SECTIONS	F.A.I. RTE. 57	SECTION (46-2) I, HBR, VBR	COUNTY KANKAKEE	TOTAL SHEETS 558	SHEET NO. 493
PLOT SCALE = 1:10	CHECKED - EJG	REVISED -	SCALE: 1"=10'H; 1"=5'V			SHEET NO. 42 OF 53 SHEETS	STA. 348+00.00 TO STA. 349+00.00	XS-157-42		CONTRACT NO. 66409
PLOT DATE = 12/21/2010	DATE - 12/17/10	REVISED -				FED. ROAD DIST. NO. 3		ILLINOIS FED. AID PROJECT		

FINAL SURVEY	SURVEYED	BY	DATE
NOTE BOOK	PLOTTED		
NO.	DATE		
	AREAS CHECKED		

ORIGINAL SURVEY	SURVEYED	BY	DATE
NOTE BOOK	PLOTTED		
NO.	DATE		
	AREAS CHECKED		



FILE NAME = I:\Dgn\sheets\xs001.dgn

USER NAME = EricG	DESIGNED - JCL	REVISED -
	DRAWN - JCL	REVISED -
PLOT SCALE = 1:10	CHECKED - EJC	REVISED -
PLOT DATE = 12/21/2010	DATE - 12/17/10	REVISED -

**STATE OF ILLINOIS
DEPARTMENT OF TRANSPORTATION**

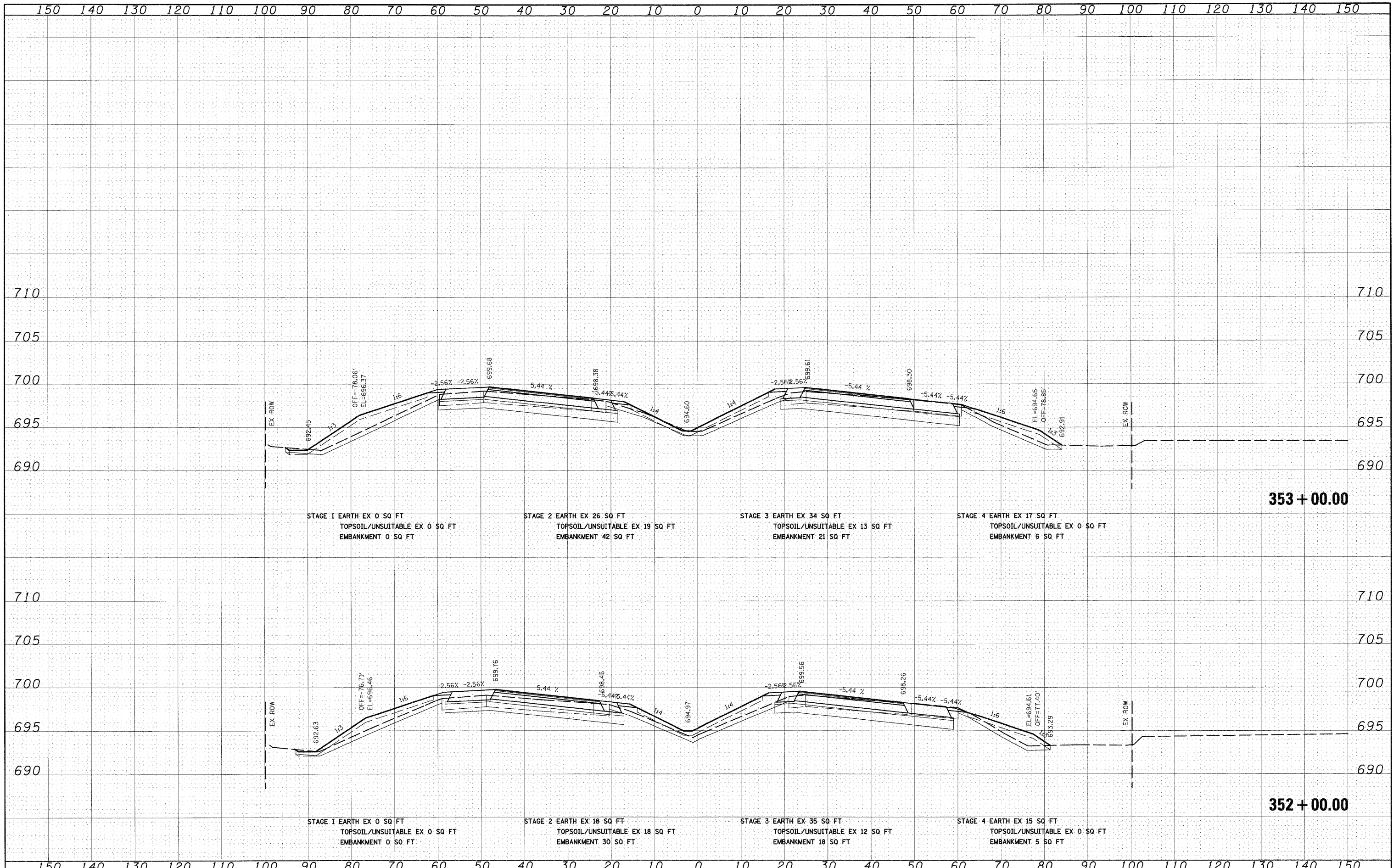
I-57 CROSS SECTIONS

SCALE: 1"=10'H; 1"=5'V SHEET NO. 43 OF 53 SHEETS STA. 350+00.00 TO STA. 351+00.00

F.A.I. RTE.	SECTION	COUNTY	TOTAL SHEETS	SHEET NO.
57	(46-2) I, HBR, VBR	KANKAKEE	558	494
XS-157-43			CONTRACT NO. 66409	
FED. ROAD DIST. NO. 3 ILLINOIS FED. AID PROJECT				

FINAL SURVEY	BY	DATE
SURVEYED		
PLOTTED		
NOTE BOOK		
AREAS CHECKED		
NO.		

ORIGINAL SURVEY	BY	DATE
SURVEYED		
PLOTTED		
NOTE BOOK		
AREAS CHECKED		
NO.		



FILE NAME = I:\Dgn\sheets\xs021.dgn

USER NAME = EricG	DESIGNED - JCL	REVISED -
	DRAWN - JCL	REVISED -
PLLOT SCALE = 1:10	CHECKED - E.JG	REVISED -
PLLOT DATE = 12/21/2010	DATE - 12/17/10	REVISED -

**STATE OF ILLINOIS
DEPARTMENT OF TRANSPORTATION**

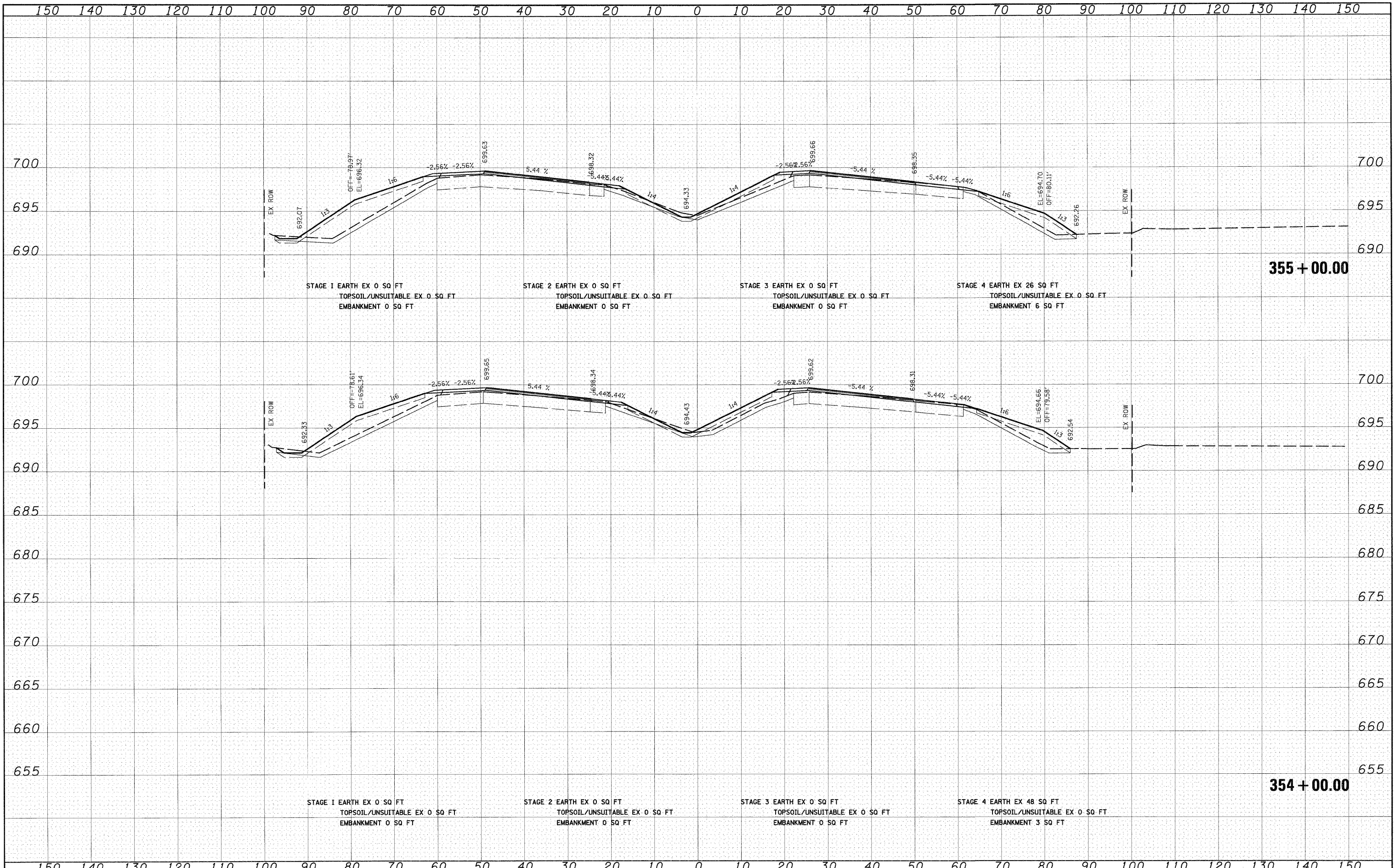
I-57 CROSS SECTIONS

SCALE: 1"=10'H; 1"=5'V SHEET NO. 44 OF 53 SHEETS STA. 352+00.00 TO STA. 353+00.00

F.A.I. RTE.	SECTION	COUNTY	TOTAL SHEETS	SHEET NO.
57	(46-2) I, HBR, VBR	KANKAKEE	558	495
XS-157-44		CONTRACT NO. 66409		
FED. ROAD DIST. NO. 3 ILLINOIS FED. AID PROJECT				

DATE	
BY	
SURVEYED	
PLOTTED	
NOTE BOOK	
AREAS CHECKED	
NO.	

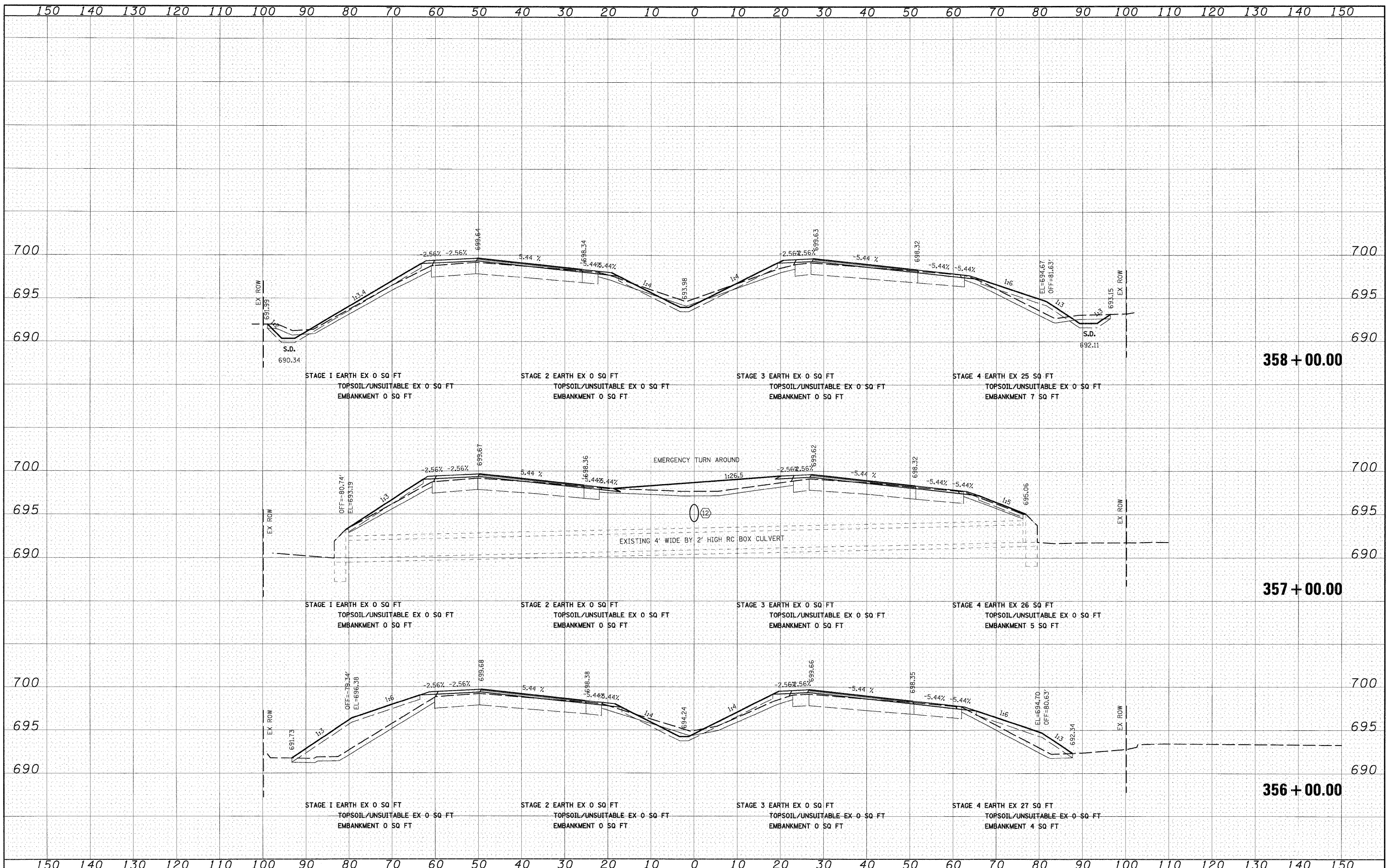
DATE	
BY	
SURVEYED	
PLOTTED	
NOTE BOOK	
AREAS CHECKED	
NO.	



FILE NAME = I:\Dgn\sheet\ks021.dgn	USER NAME = EricG	DESIGNED - JCL	REVISED -	STATE OF ILLINOIS DEPARTMENT OF TRANSPORTATION	I-57 CROSS SECTIONS SCALE: 1"=10'H; 1"=5'V SHEET NO. 45 OF 53 SHEETS STA. 354+00.00 TO STA. 355+00.00	F.A.I. RTE. 57	SECTION (46-2) I, HBR, VBR	COUNTY KANKAKEE	TOTAL SHEETS 558	SHEET NO. 496	
	PLLOT SCALE = 1:10	CHECKED - EJC	REVISED -			XS-157-45		CONTRACT NO. 66409			
	PLLOT DATE = 12/21/2010	DATE - 12/17/10	REVISED -			FED. ROAD DIST. NO. 3 ILLINOIS FED. AID PROJECT					

DATE	
BY	
SURVEYED	
PLOTTED	
NOTE BOOK	
AREAS CHECKED	
NO.	

DATE	
BY	
SURVEYED	
PLOTTED	
NOTE BOOK	
AREAS CHECKED	
NO.	



FILE NAME = I:\Dgn\sheets\xs201.dgn

USER NAME = EricG	DESIGNED - JCL	REVISED -
	DRAWN - JCL	REVISED -
PLOT SCALE = 1:10	CHECKED - EUG	REVISED -
PLOT DATE = 12/21/2010	DATE - 12/17/10	REVISED -

**STATE OF ILLINOIS
DEPARTMENT OF TRANSPORTATION**

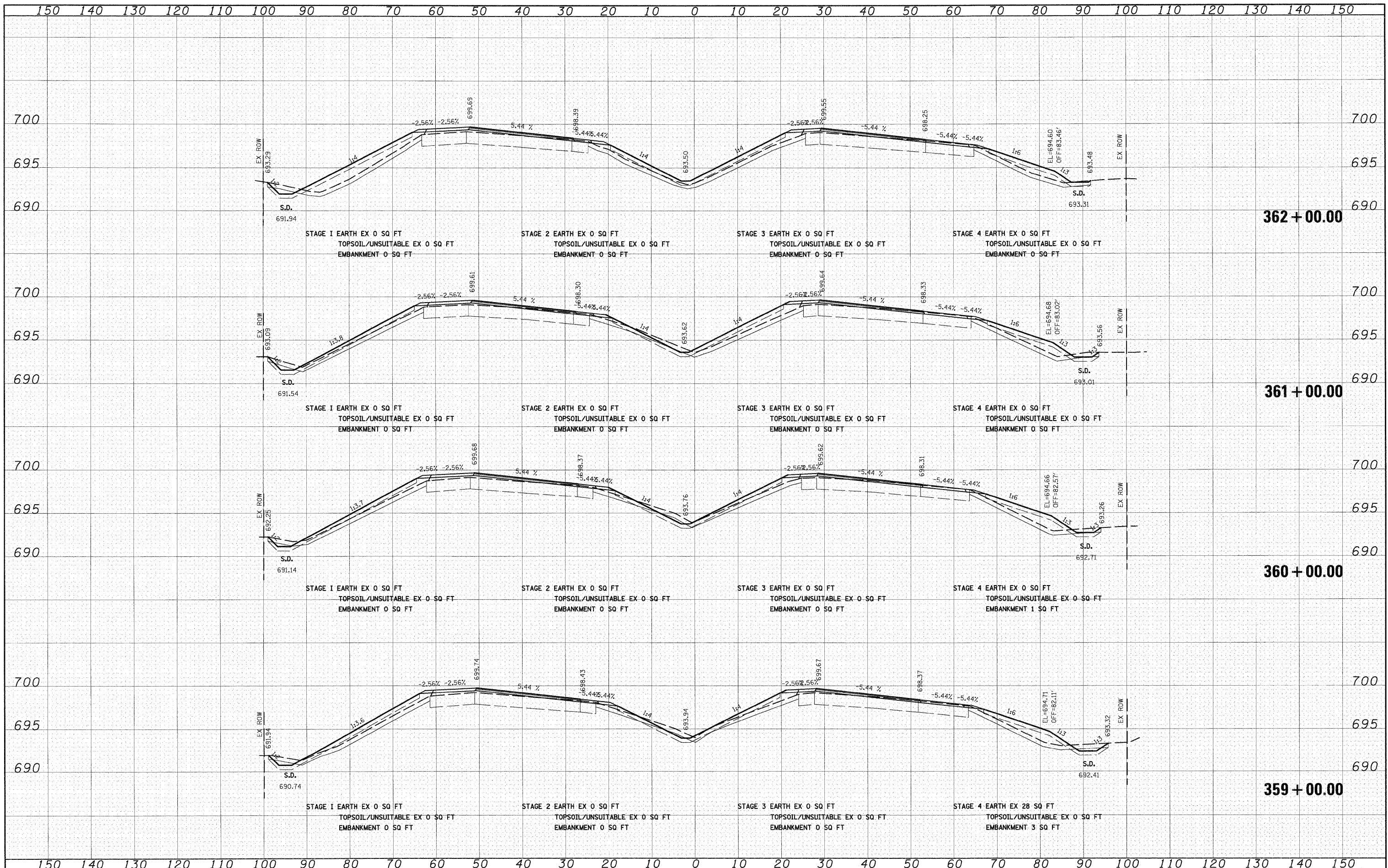
I-57 CROSS SECTIONS

SCALE: 1"=10'H; 1"=5'V SHEET NO. 46 OF 53 SHEETS STA. 356+00.00 TO STA. 358+00.00

F.A.I. RTE.	SECTION	COUNTY	TOTAL SHEETS	SHEET NO.
57	(46-2) I, HBR, VBR	KANKAKEE	558	497
XS-157-46		CONTRACT NO.	66409	
FED. ROAD DIST. NO. 3 ILLINOIS FED. AID PROJECT				

DATE	
BY	
REVIEWED	
PLOTTED	
NOTE BOOK	
AREAS CHECKED	
NO.	

DATE	
BY	
REVIEWED	
PLOTTED	
NOTE BOOK	
AREAS CHECKED	
NO.	



FILE NAME = J:\Dgn\sheets\ss001.dgn

USER NAME = EricG	DESIGNED - JCL	REVISED -
	DRAWN - JCL	REVISED -
PLOT SCALE = 1:10	CHECKED - EJC	REVISED -
PLOT DATE = 12/21/2010	DATE - 12/17/10	REVISED -

**STATE OF ILLINOIS
DEPARTMENT OF TRANSPORTATION**

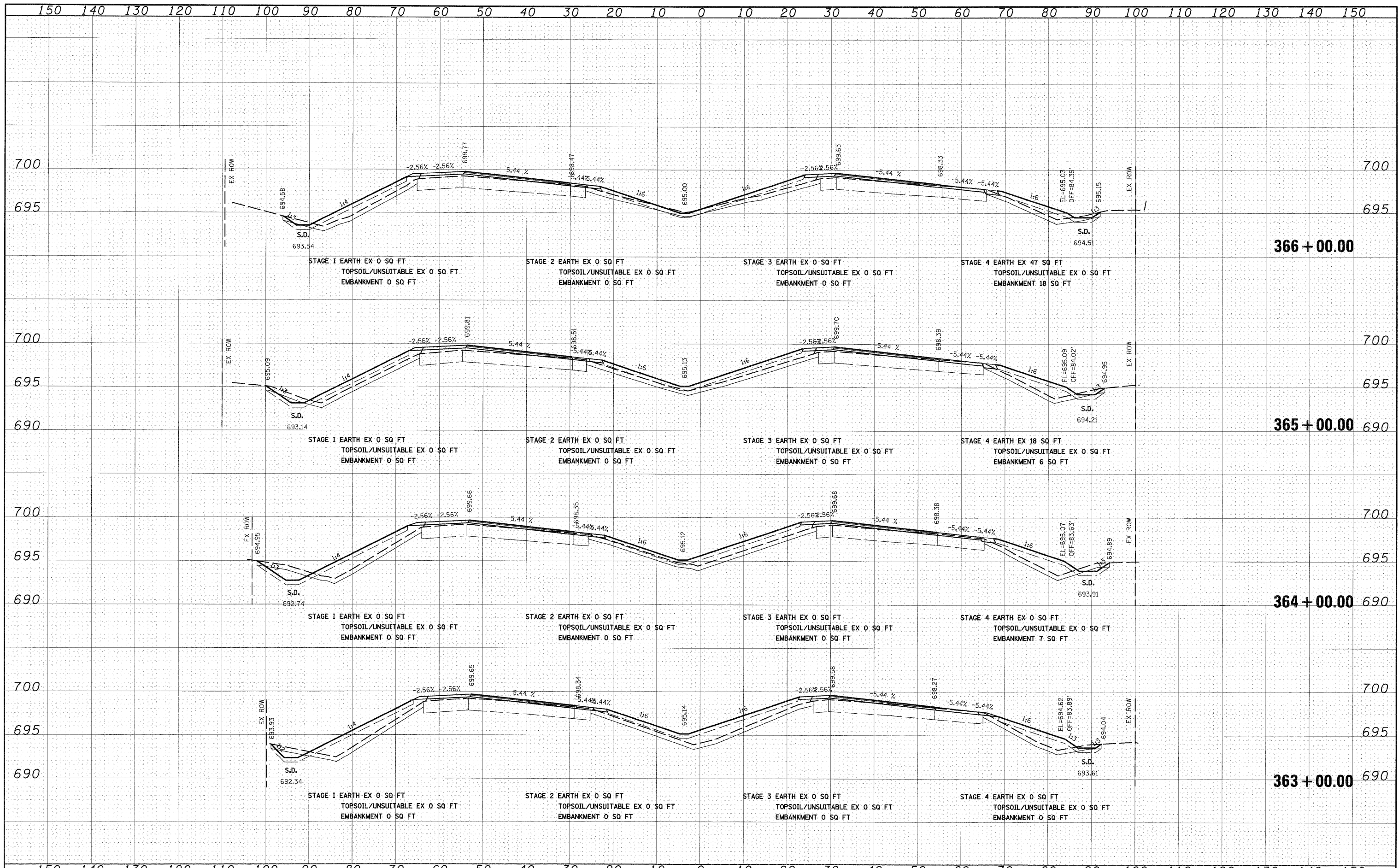
I-57 CROSS SECTIONS

SCALE: 1"=10'H; 1"=5'V SHEET NO. 47 OF 53 SHEETS STA. 359+00.00 TO STA. 362+00.00

F.A.I. RTE.	SECTION	COUNTY	TOTAL SHEETS	SHEET NO.
57	(46-2) I, HBR, VBR	KANKAKEE	558	498
XS-157-47		CONTRACT NO.	66409	
FED. ROAD DIST. NO. 3 ILLINOIS FED. AID PROJECT				

DATE	
BY	
FINAL SURVEY	
NOTED	
NO. CHECKED	
NO.	


DATE	
BY	
ORIGINAL SURVEY	
NOTED	
NO. CHECKED	
NO.	



FILE NAME = I:\Dgn\sheet\ks001.dgn	USER NAME = ErvcG	DESIGNED - JCL	REVISED -	STATE OF ILLINOIS DEPARTMENT OF TRANSPORTATION	I-57 CROSS SECTIONS	F.A.I. RTE. 57	SECTION (46-2) I, HBR, VBR	COUNTY KANKAKEE	TOTAL SHEETS 558	SHEET NO. 499	
PLOT SCALE = 1:10	CHECKED - EJC	DATE - 12/17/10	REVISED -			SCALE: 1"=10'H; 1"=5'V SHEET NO. 48 OF 53 SHEETS STA. 363+00.00 TO STA. 366+00.00		XS-157-48		CONTRACT NO. 66409	
PLOT DATE = 12/21/2010	DATE - 12/17/10	REVISED -	REVISED -			FED. ROAD DIST. NO. 3 ILLINOIS FED. AID PROJECT					

DATE	BY
SURVEYED	PLOTTED
NOTE BOOK	NO. 1
AREAS CHECKED	

DATE	BY
SURVEYED	PLOTTED
NOTE BOOK	NO. 1
AREAS CHECKED	



FILE NAME =	USER NAME = E-106	DESIGNED - JCL	REVISED -	STATE OF ILLINOIS DEPARTMENT OF TRANSPORTATION	I-57 CROSS SECTIONS SCALE: 1"=10'H; 1"=5'V, SHEET NO. 49 OF 53 SHEETS STA. 367+00.00 TO STA. 369+00.00	F.A.I. RTE. 57	SECTION (46-2) I, HBR, VBR	COUNTY KANKAKEE	TOTAL SHEETS 558	SHEET NO. 500
PLT SCALE = 1:10	CHECKED - EUG	REVISIED -	CONTRACT NO. 66409							
PLT DATE = 12/21/2010	DATE - 12/17/10	REVISIED -	FED. ROAD DIST. NO. 3 ILLINOIS FED. AID PROJECT							