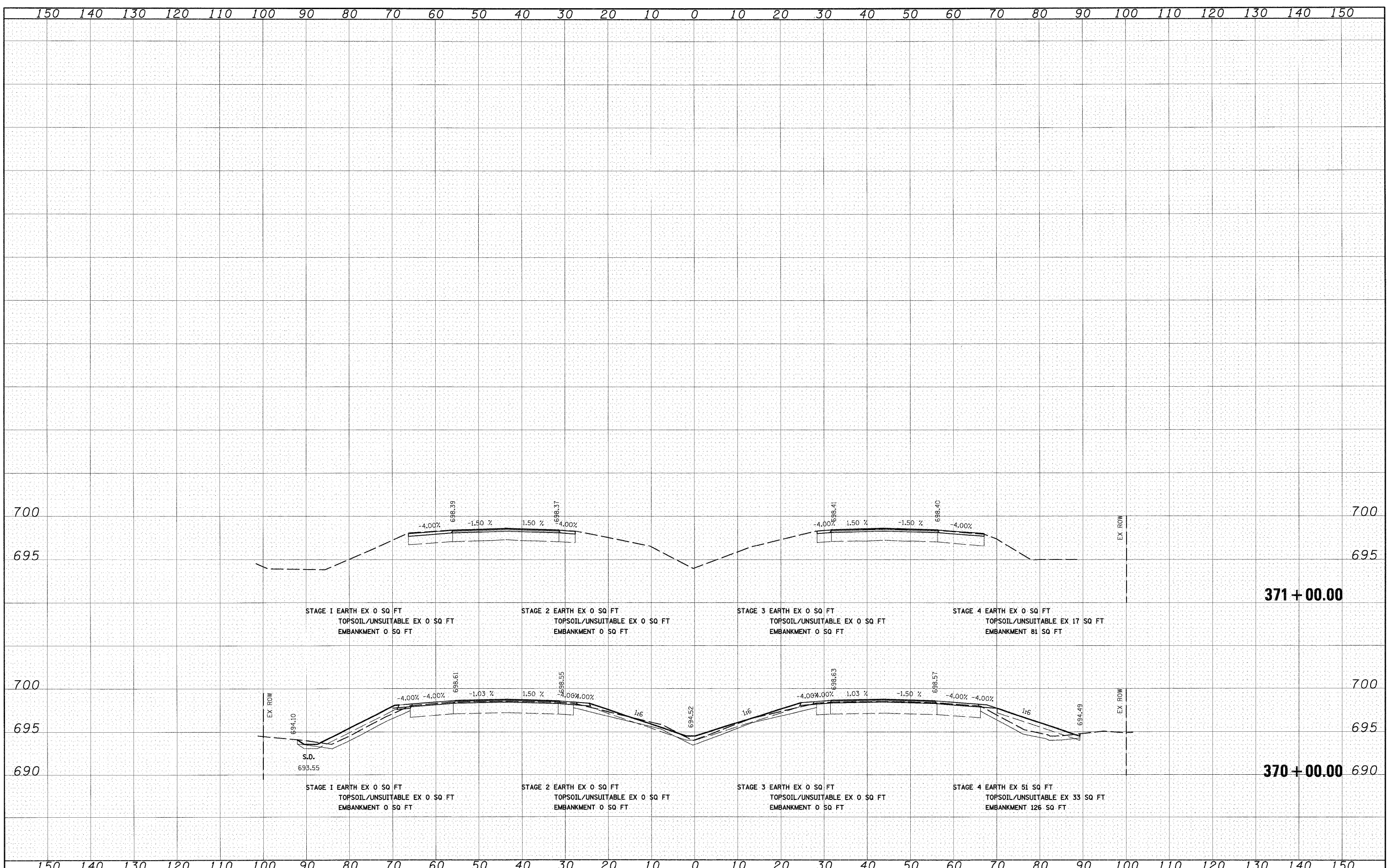


FINAL SURVEY	SURVEYED	BY	DATE
NOTE BOOK	PLOTTED		
NO.	AREAS		
	CHECKED		

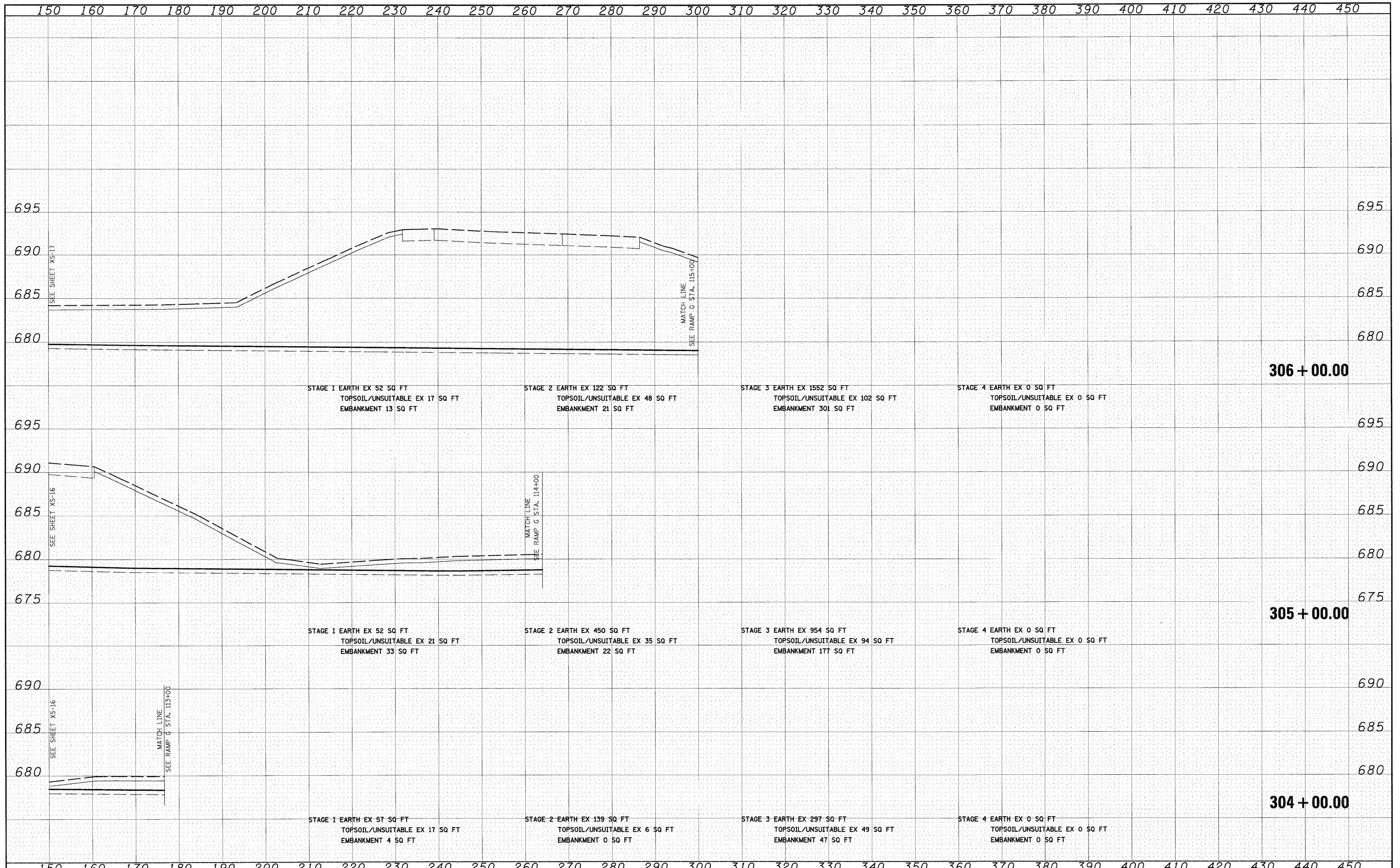
ORIGINAL SURVEY	SURVEYED	BY	DATE
NOTE BOOK	PLOTTED		
NO.	AREAS		
	CHECKED		



FILE NAME = I:\Dgn\sheets\xs021.dgn	USER NAME = EricG	DESIGNED - JCL	REVISED -	STATE OF ILLINOIS DEPARTMENT OF TRANSPORTATION I-57 CROSS SECTIONS SCALE: 1"=10'H; 1"=5'V SHEET NO. 50 OF 53 SHEETS STA. 370+00.00 TO STA. 371+00.00	F.A.I. RTE. 57	SECTION (46-2) I, HBR, VBR	COUNTY KANKAKEE	TOTAL SHEETS 558	SHEET NO. 501	
	PLOT SCALE = 1:10	DRAWN - JCL	REVISED -		XS-157-50		CONTRACT NO. 66409			
	PLOT DATE = 12/21/2010	CHECKED - E.J.G.	REVISED -		FED. ROAD DIST. NO. 3 ILLINOIS FED. AID PROJECT					
		DATE - 12/17/10	REVISED -							

FINAL SURVEY	DATE
SURVEYED	BY
FIELD	
NOTE BOOK	
TEMPLATE	
AREAS	
CHECKED	
NO.	

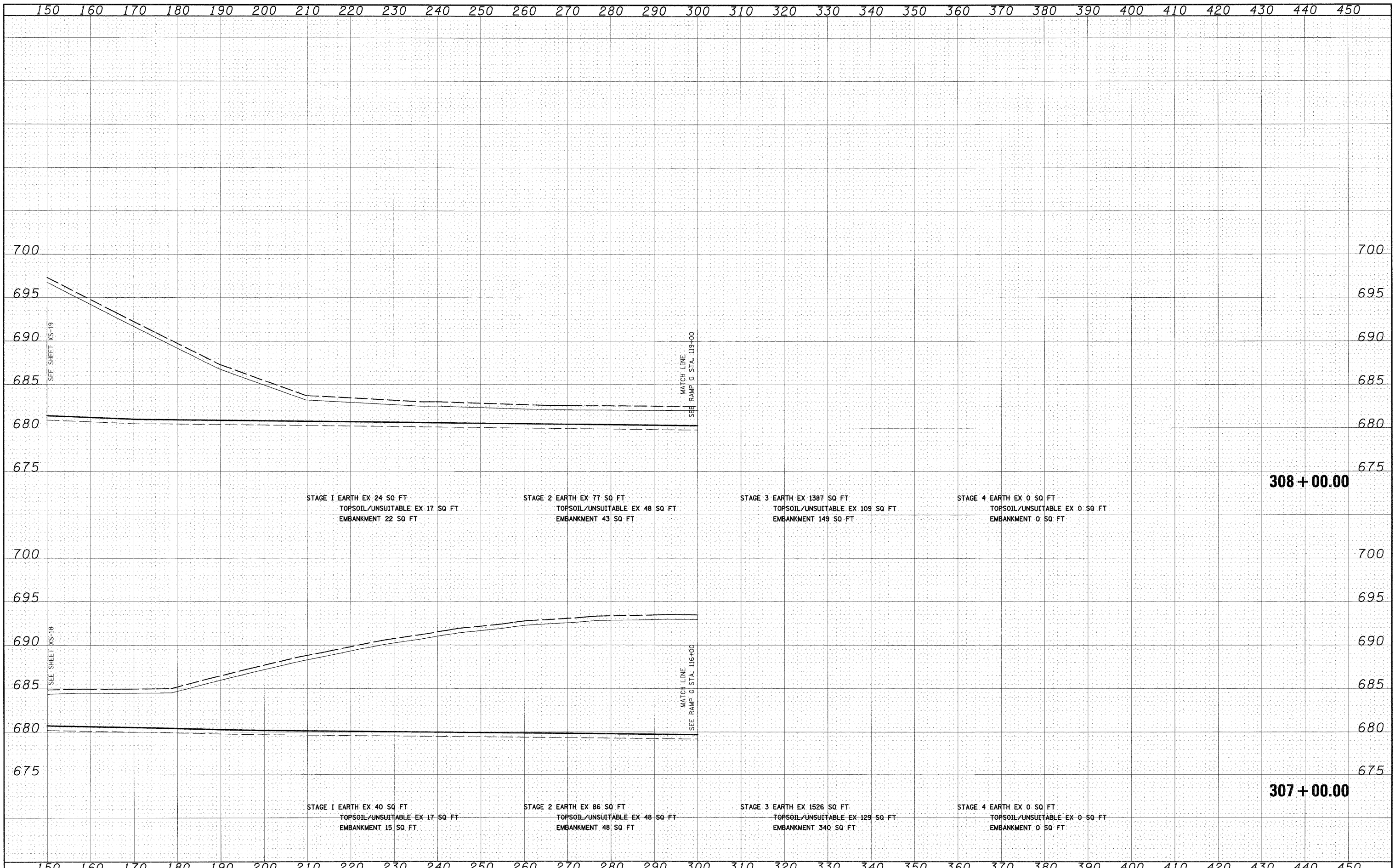
ORIGINAL SURVEY	DATE
SURVEYED	BY
FIELD	
NOTE BOOK	
TEMPLATE	
AREAS	
CHECKED	
NO.	



FILE NAME = I:\Dgn\sheta\xs001.dgn	USER NAME = EricG	DESIGNED - JCL	REVISED -	STATE OF ILLINOIS DEPARTMENT OF TRANSPORTATION	I-57 CROSS SECTIONS	F.A.I. RTE. 57	SECTION (46-2) I, HBR, VBR	COUNTY KANKAKEE	TOTAL SHEETS 558	SHEET NO. 502
PLOT SCALE = 1:10	CHECKED - EJG	REVISED -	SCALE: 1"=10'H; 1"=5'V			SHEET NO. 51 OF 53 SHEETS	STA. 304+00.00 TO STA. 306+00.00	XS-157-51		CONTRACT NO. 66409
PLOT DATE = 12/21/2010	DATE - 12/17/10	REVISED -	FED. ROAD DIST. NO. 3			ILLINOIS FED. AID PROJECT				

DATE	
BY	
FINAL SURVEY	
SURVEYED	
PLOTTED	
NOTE BOOK	
AREAS	
AREAS CHECKED	
NO.	

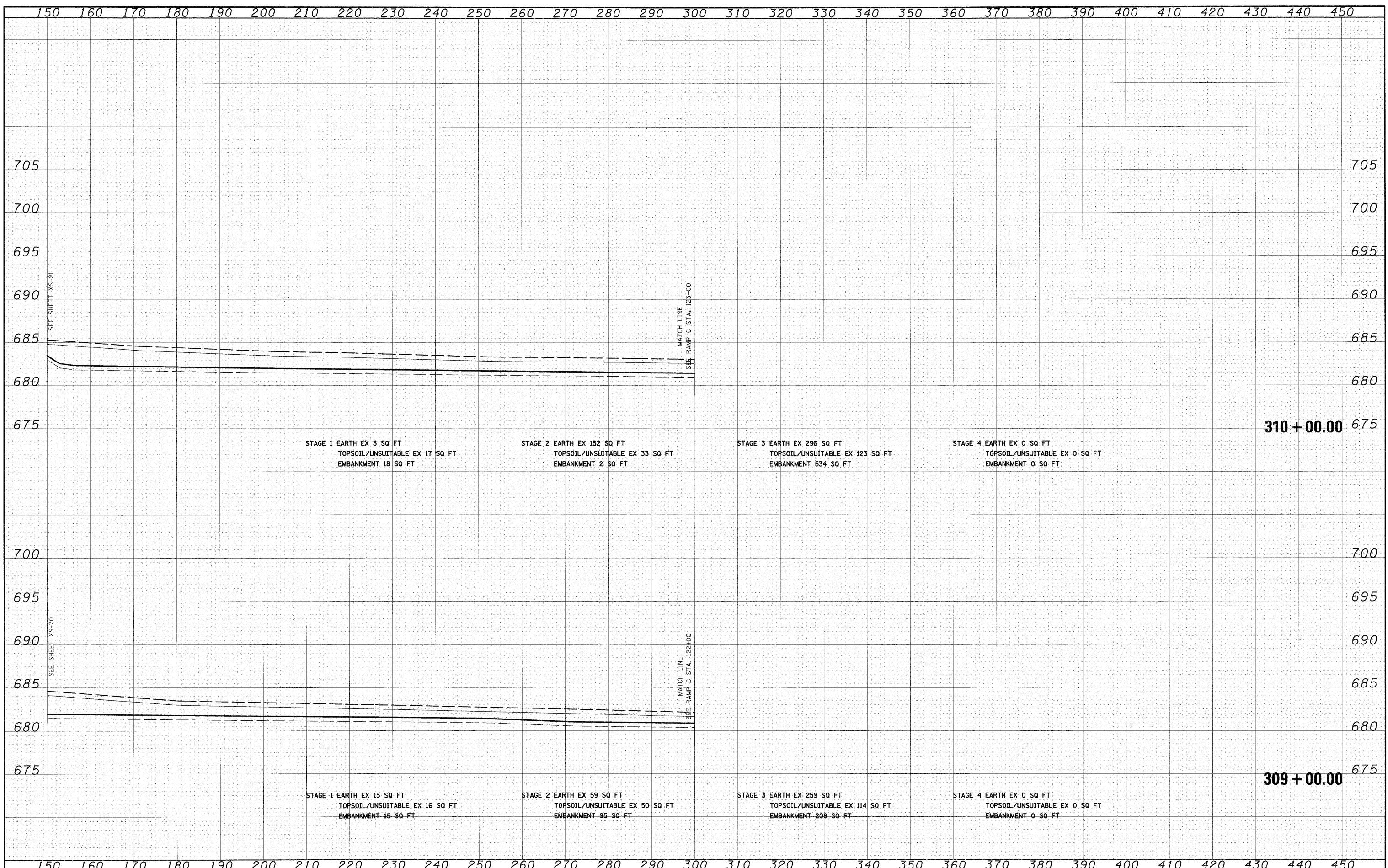
DATE	
BY	
ORIGINAL SURVEY	
SURVEYED	
PLOTTED	
NOTE BOOK	
AREAS	
AREAS CHECKED	
NO.	



FILE NAME =	USER NAME = EricG	DESIGNED - JCL	REVISED -	STATE OF ILLINOIS DEPARTMENT OF TRANSPORTATION	I-57 CROSS SECTIONS SCALE: 1"=10'H; 1"=5'V SHEET NO. 52 OF 53 SHEETS STA. 307+00.00 TO STA. 308+00.00	F.A.I. RTE.	SECTION	COUNTY	TOTAL SHEETS	SHEET NO.
IN:\Dgn\sheets\xs001.dgn		DRAWN - JCL	REVISED -			57	(46-2) I, HBR, VBR	KANKAKEE	558	503
		CHECKED - E.JG	REVISED -			XS-157-52		CONTRACT NO. 66409		
		DATE - 12/17/10	REVISED -			FED. ROAD DIST. NO. 3 ILLINOIS FED. AID PROJECT				

FINAL	SURVEYED	DATE
SURVEY	PLOTTED	
NOTE BOOK	DATE	
AREAS	CHECKED	
NO.		

ORIGINAL	SURVEYED	DATE
SURVEY	PLOTTED	
NOTE BOOK	DATE	
AREAS	CHECKED	
NO.		



FILE NAME = J:\Dgn\sheets\xs001.dgn

USER NAME = EricG	DESIGNED - JCL	REVISED -
	DRAWN - JCL	REVISED -
PLOT SCALE = 1:10	CHECKED - EJC	REVISED -
PLOT DATE = 12/21/2012	DATE - 12/17/10	REVISED -

**STATE OF ILLINOIS
DEPARTMENT OF TRANSPORTATION**

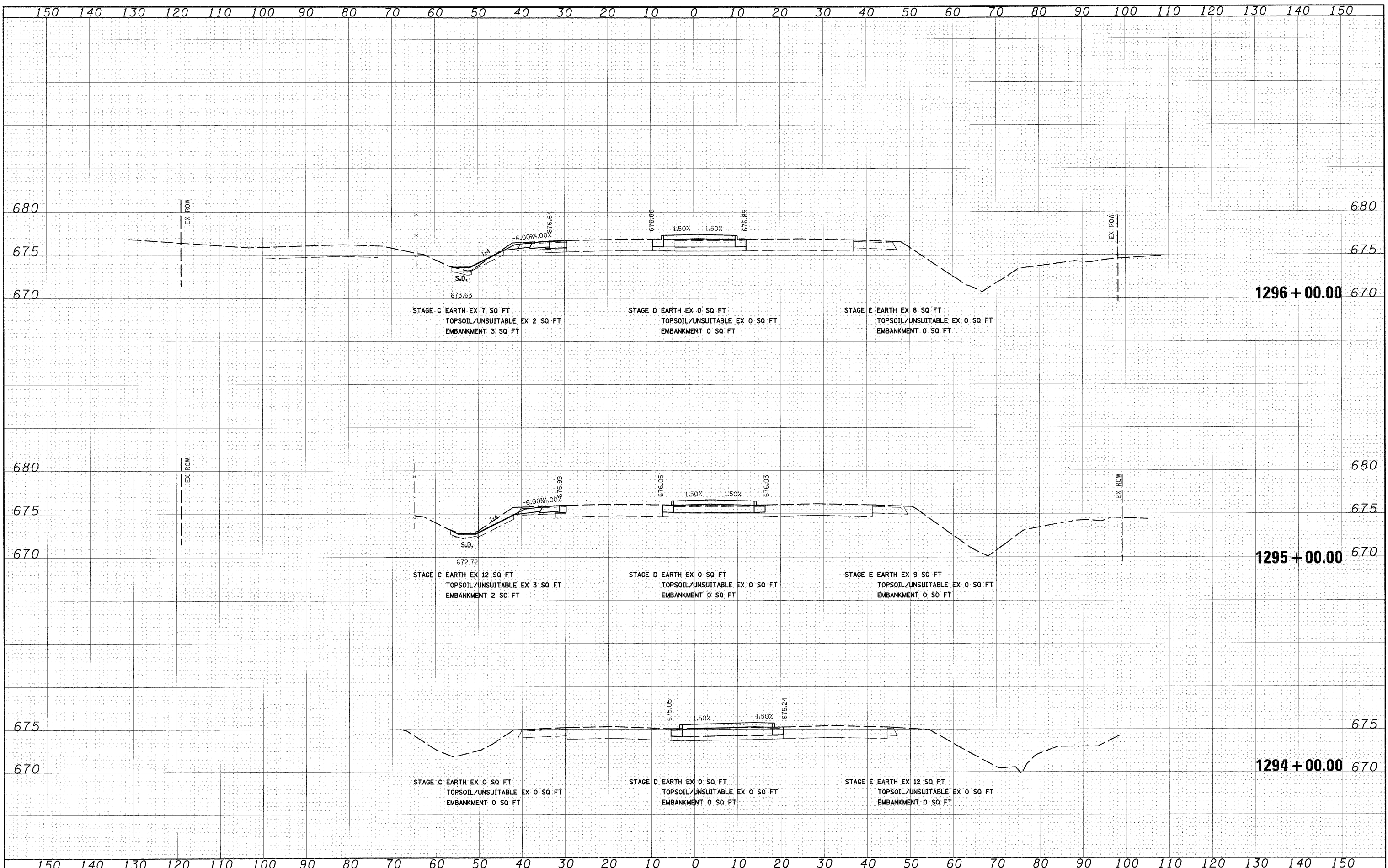
I-57 CROSS SECTIONS

SCALE: 1"=10'H; 1"=5'V SHEET NO. 53 OF 53 SHEETS STA. 309+00.00 TO STA. 310+00.00

F.A.I. RTE.	SECTION	COUNTY	TOTAL SHEETS	SHEET NO.
57	(46-2) I, HBR, VBR	KANKAKEE	558	504
XS-157-53			CONTRACT NO. 66409	
FED. ROAD DIST. NO. 3 ILLINOIS FED. AID PROJECT				

BY	DATE
SURVEYED	
PLOTTED	
NOTE BOOK	
AREAS CHECKED	
NO.	

BY	DATE
SURVEYED	
PLOTTED	
NOTE BOOK	
AREAS CHECKED	
NO.	



FILE NAME = I:\Dgn\shhets\xs002.dgn

USER NAME = EricG	DESIGNED - JCL	REVISED -
	DRAWN - JCL	REVISED -
PLOT SCALE = 1/4"=1'-0"	CHECKED - EJG	REVISED -
PLOT DATE = 12/21/2010	DATE - 12/17/10	REVISED -

**STATE OF ILLINOIS
DEPARTMENT OF TRANSPORTATION**

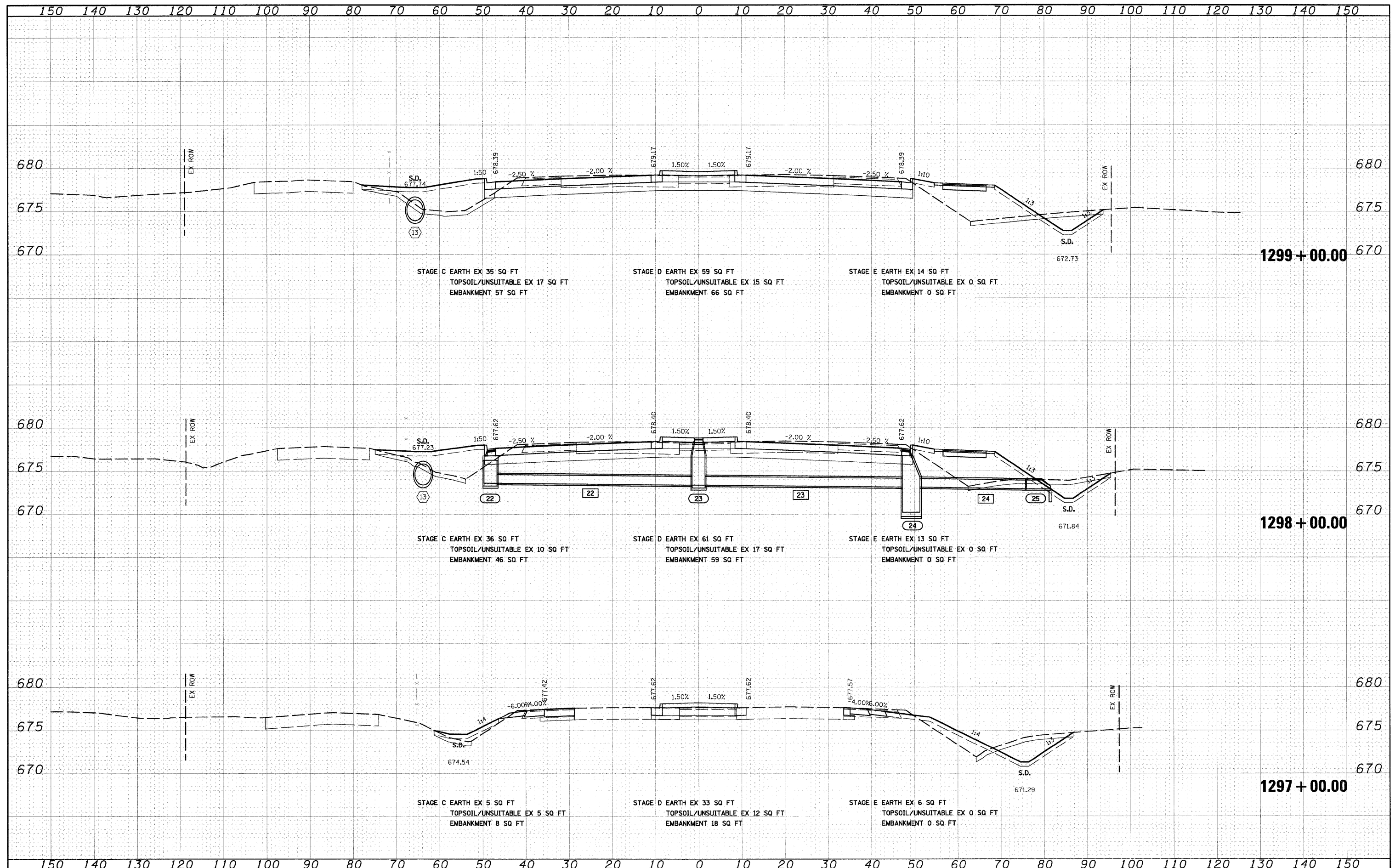
IL 50 CROSS SECTIONS

SCALE: 1/4"=10'-0" H; 1/4"=5' V SHEET NO. 1 OF 14 SHEETS STA. 1294+00.00 TO STA. 1296+00.00

F.A.I. RTE.	SECTION	COUNTY	TOTAL SHEETS	SHEET NO.
57	(46-2) I, HBR, VBR	KANKAKEE	558	505
XS-IL50-01		CONTRACT NO.	66409	
FED. ROAD DIST. NO. 3 ILLINOIS FED. AID PROJECT				

DATE: _____ BY: _____
 ORIGINAL SURVEY PLOTTED TEMPLATE AREAS CHECKED
 FINAL SURVEY PLOTTED TEMPLATE AREAS CHECKED

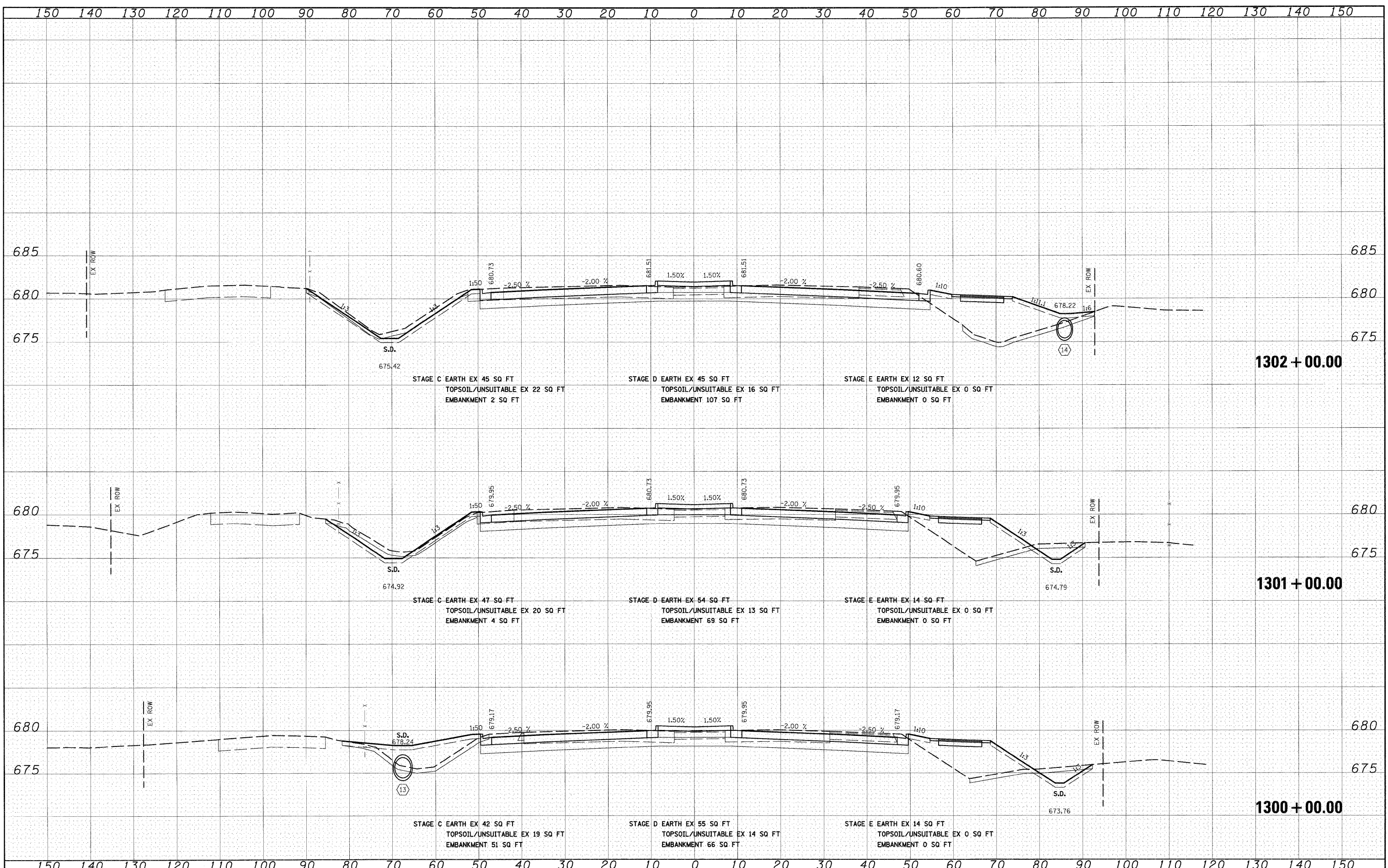
DATE: _____ BY: _____
 ORIGINAL SURVEY PLOTTED TEMPLATE AREAS CHECKED
 FINAL SURVEY PLOTTED TEMPLATE AREAS CHECKED



FILE NAME = I:\Dgn\sheets\sa002.dgn	USER NAME = EricG	DESIGNED - JCL	REVISED -	STATE OF ILLINOIS DEPARTMENT OF TRANSPORTATION	IL 50 CROSS SECTIONS	F.A.I. R.T.E. 57	SECTION (46-2) I, HBR, VBR	COUNTY KANKAKEE	TOTAL SHEETS 558	SHEET NO. 506
PLOT SCALE = 1/8"=1'	CHECKED - EJG	REVISED -	XS-IL50-02			CONTRACT NO. 66409				
PLOT DATE = 1/28/2011	DATE - 12/17/10	REVISED -	SCALE: 1"=10'H; 1"=5'V SHEET NO. 2 OF 14 SHEETS STA. 1297+00.00 TO STA. 1299+00.00			FED. ROAD DIST. NO. 3 ILLINOIS FED. AID PROJECT				

FINAL SURVEY	DATE
SURVEYED	BY
PLOTTED	
NOTE BOOK	
AREAS CHECKED	
NO.	

ORIGINAL SURVEY	DATE
SURVEYED	BY
PLOTTED	
NOTE BOOK	
AREAS CHECKED	
NO.	



FILE NAME = I:\Dgn\sheets\xs02.dgn

USER NAME = ErnieG	DESIGNED - JCL	REVISED -
	DRAWN - JCL	REVISED -
PLOT SCALE = 1:10	CHECKED - EUG	REVISED -
PLOT DATE = 12/21/2010	DATE - 12/17/10	REVISED -

**STATE OF ILLINOIS
DEPARTMENT OF TRANSPORTATION**

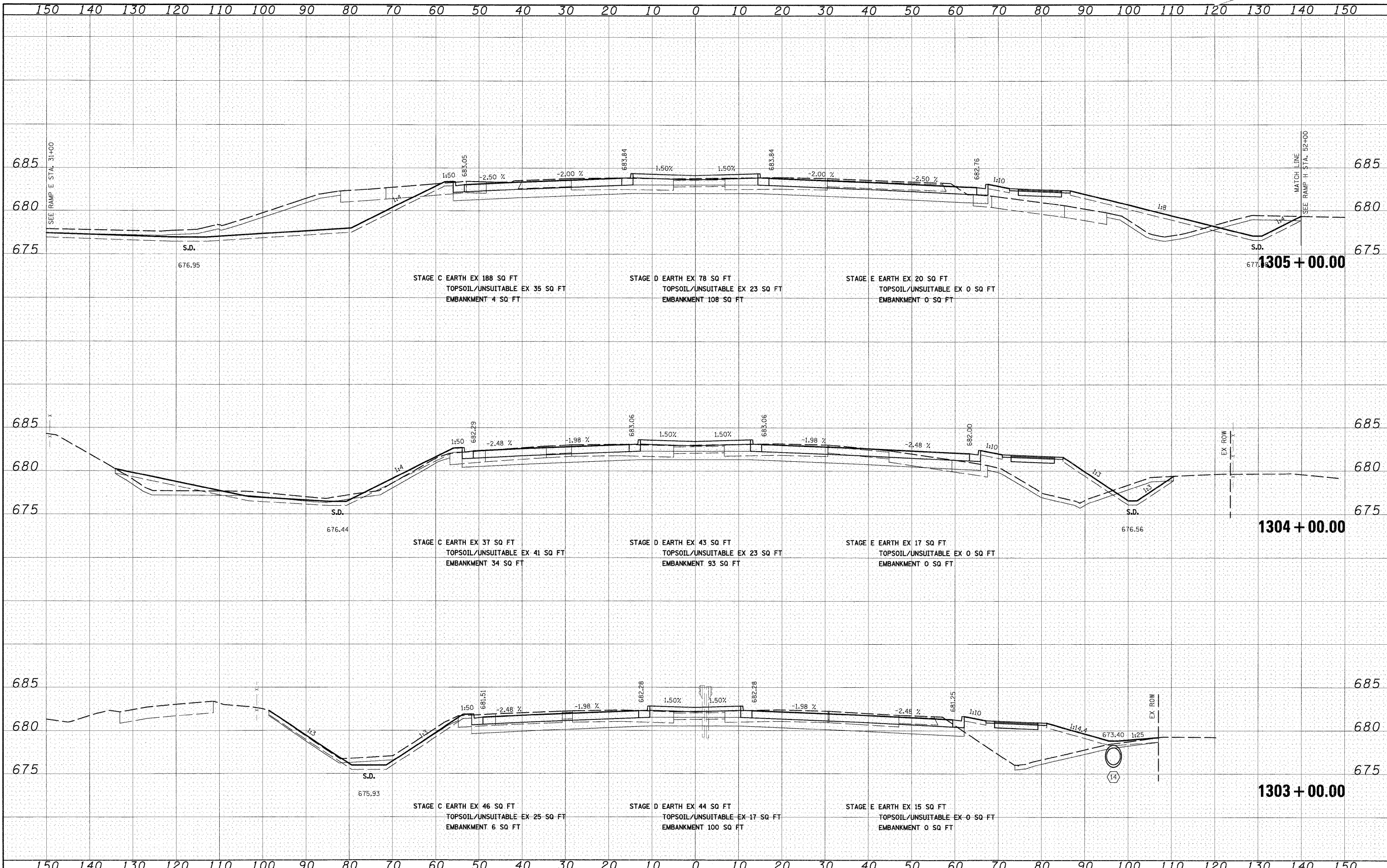
IL 50 CROSS SECTIONS

SCALE: 1"=10'H; 1"=5'V SHEET NO. 3 OF 14 SHEETS STA. 1300+00.00 TO STA. 1302+00.00

F.A.1 RTE.	SECTION	COUNTY	TOTAL SHEETS	SHEET NO.
57	(46-2) I, HBR, VBR	KANKAKEE	558	507
XS-IL50-03		CONTRACT NO.	66409	
FED. ROAD DIST. NO. 3 ILLINOIS FED. AID PROJECT				

FINAL	SURVEYED	DATE
SURVEY	PLOTTED	BY
NOTE BOOK	TEMPLATE	
NO.	AREAS	CHECKED

ORIGINAL	SURVEYED	DATE
SURVEY	PLOTTED	BY
NOTE BOOK	TEMPLATE	
NO.	AREAS	CHECKED



FILE NAME = I:\Dgn\sheets\xs002.dgn
 USER NAME = EricG
 PLOT SCALE = 1:100
 PLOT DATE = 12/21/2010

DESIGNED - JCL	REVISD -
DRAWN - JCL	REVISD -
CHECKED - EJG	REVISD -
DATE - 12/17/10	REVISD -

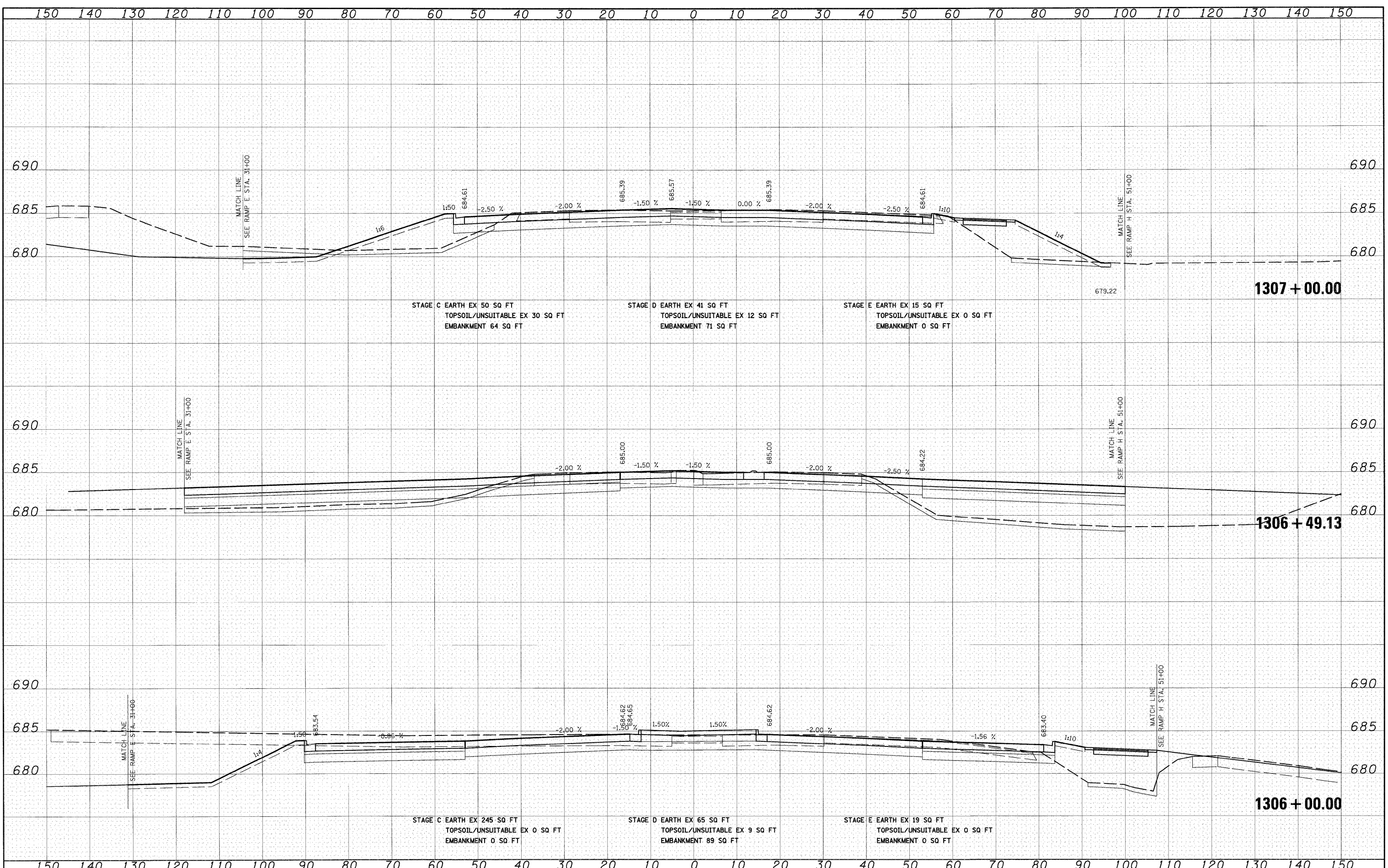
**STATE OF ILLINOIS
DEPARTMENT OF TRANSPORTATION**

IL 50 CROSS SECTIONS
 SCALE: 1"=10'H; 1"=5'V SHEET NO. 4 OF 14 SHEETS STA. 1303+00.00 TO STA. 1305+00.00

F.A.1 RTE.	SECTION	COUNTY	TOTAL SHEETS	SHEET NO.
57	(46-2) I, HBR, VBR	KANKAKEE	558	508
XS-IL50-04		CONTRACT NO. 66409		
FED. ROAD DIST. NO. 3 ILLINOIS FED. AID PROJECT				

BY	DATE
SURVEYED	
PLOTTED	
NOTE BOOK	
AREAS CHECKED	
NO.	

BY	DATE
SURVEYED	
PLOTTED	
NOTE BOOK	
AREAS CHECKED	
NO.	



FILE NAME =
 I:\Dgn\sheet\ks02.dgn

USER NAME = Er1c6
 DESIGNED - JCL
 DRAWN - JCL
 CHECKED - E.JG
 DATE - 12/17/10

REVISED -
 REVISED -
 REVISED -
 REVISED -

**STATE OF ILLINOIS
 DEPARTMENT OF TRANSPORTATION**

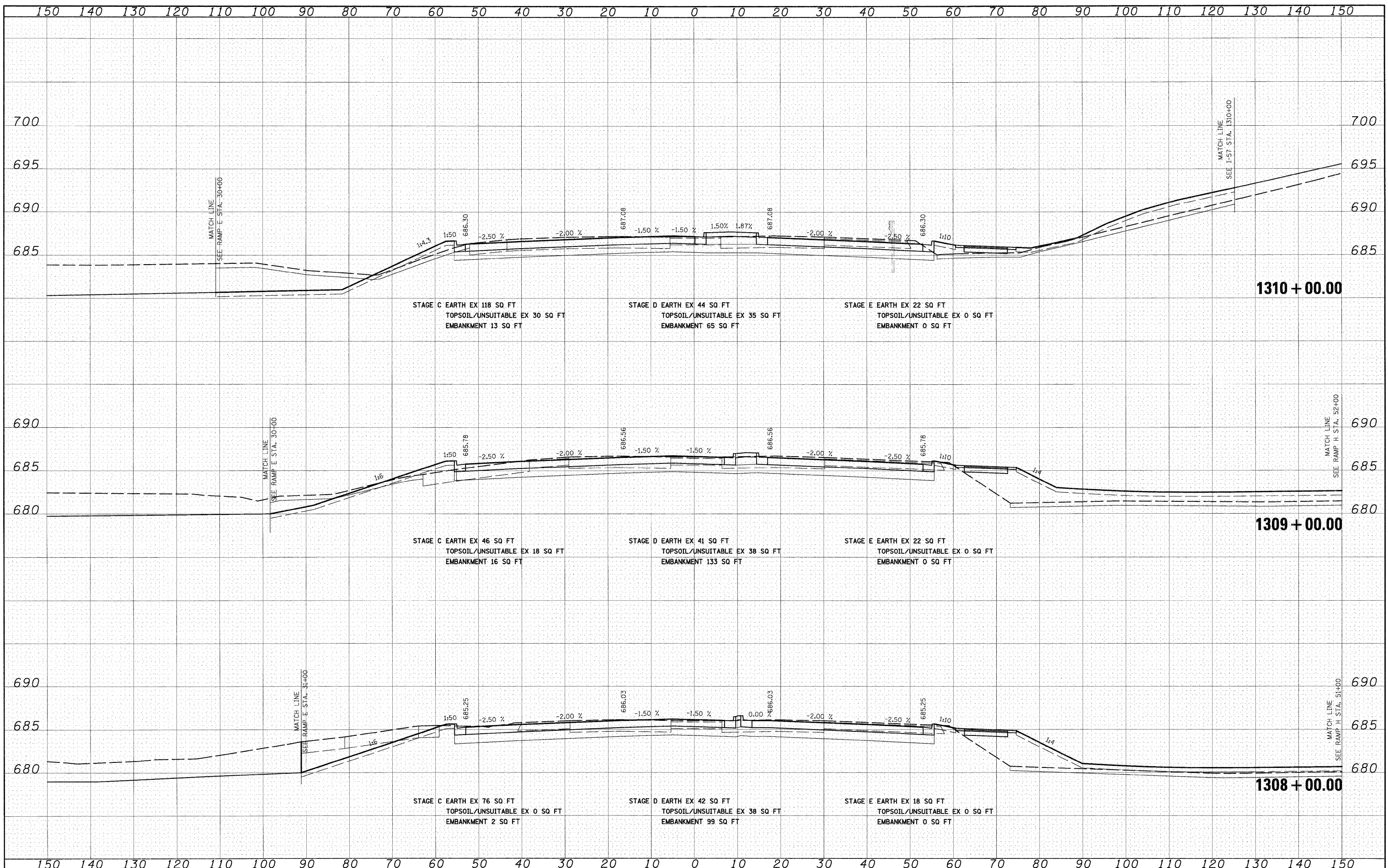
IL 50 CROSS SECTIONS

SCALE: 1"=10'H; 1"=5'V SHEET NO. 5 OF 14 SHEETS STA. 1306+00.00 TO STA. 1307+00.00

F.A.I. RTE.	SECTION	COUNTY	TOTAL SHEETS	SHEET NO.
57	(46-2) I, HBR, VBR	KANKAKEE	558	509
XS-IL50-05		KANKAKEE	CONTRACT NO. 66409	
FED. ROAD DIST. NO. 3 ILLINOIS FED. AID PROJECT				

FINAL SURVEY	DATE
SURVEYED	BY
PLOTTED	
NOTE BOOK	
AREAS	
CHECKED	
NO.	

ORIGINAL SURVEY	DATE
SURVEYED	BY
PLOTTED	
NOTE BOOK	
AREAS	
CHECKED	
NO.	



FILE NAME =
I:\Dgn\sheets\ks202.dgn

USER NAME = EricG	DESIGNED - JCL	REVISED -
	DRAWN - JCL	REVISED -
PLOT SCALE = 1:10	CHECKED - EJC	REVISED -
PLOT DATE = 12/21/2010	DATE - 12/17/10	REVISED -

**STATE OF ILLINOIS
DEPARTMENT OF TRANSPORTATION**

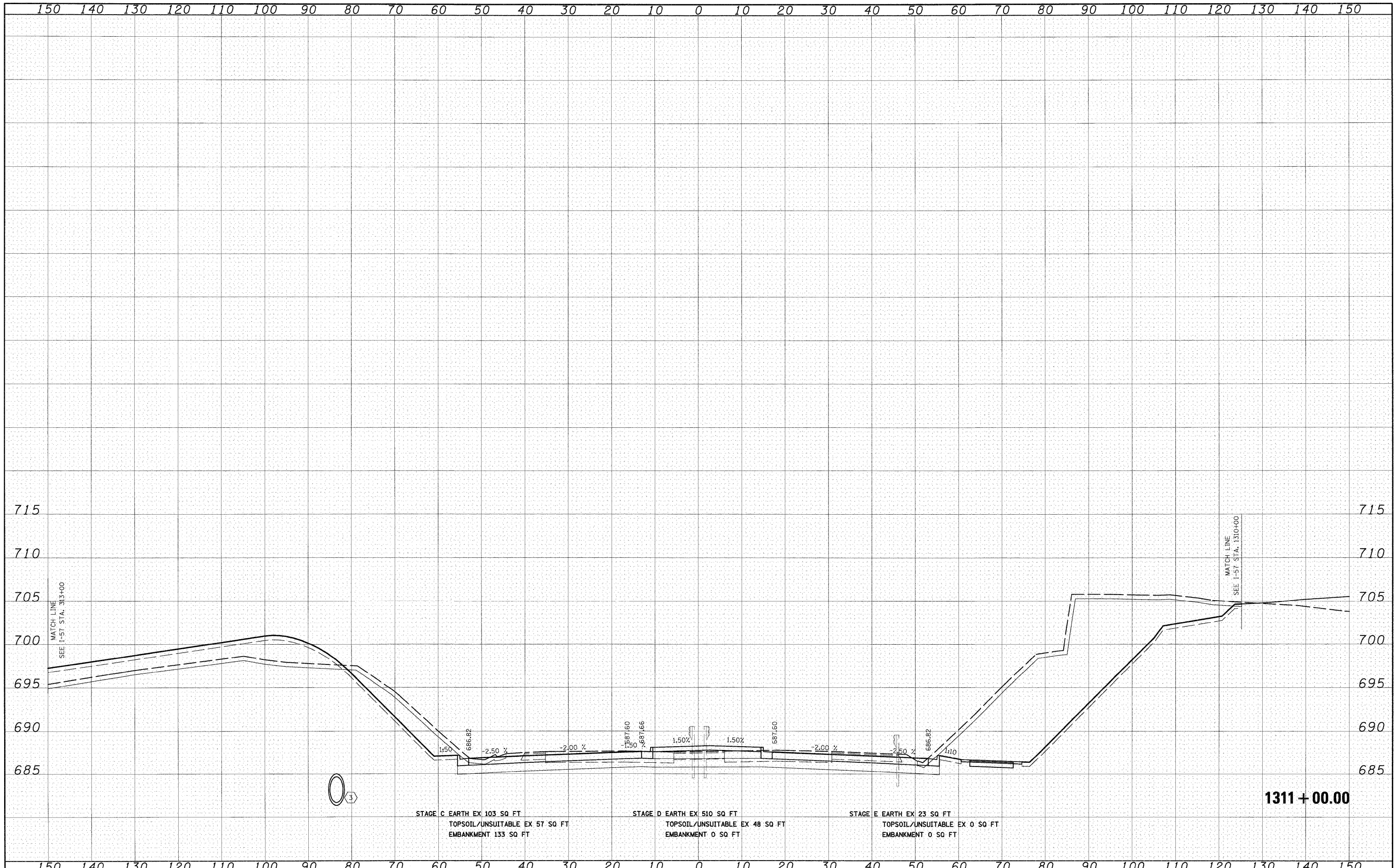
IL 50 CROSS SECTIONS

SCALE: 1"=10'H; 1"=5'V SHEET NO. 6 OF 14 SHEETS STA. 1308+00.00 TO STA. 1310+00.00

F.A.I. RTE.	SECTION	COUNTY	TOTAL SHEETS	SHEET NO.
57	(46-2) I, HBR, VBR	KANKAKEE	558	510
XS-IL50-06		CONTRACT NO.	66409	
FED. ROAD DIST. NO. 3 ILLINOIS FED. AID PROJECT				

FINAL SURVEY	SURVEYED	BY	DATE
NOTE BOOK	PLOTTED		
NO.	REPLATE		
	AREAS CHECKED		

ORIGINAL SURVEY	SURVEYED	BY	DATE
NOTE BOOK	PLOTTED		
NO.	REPLATE		
	AREAS CHECKED		



FILE NAME = I:\Dgn\sheet\ks002.dgn
 USER NAME = Erigo

DESIGNED - JCL
 DRAWN - JCL
 CHECKED - EUG
 DATE - 12/17/10

REVISÉ -
 REVISÉ -
 REVISÉ -
 REVISÉ -

STATE OF ILLINOIS
 DEPARTMENT OF TRANSPORTATION

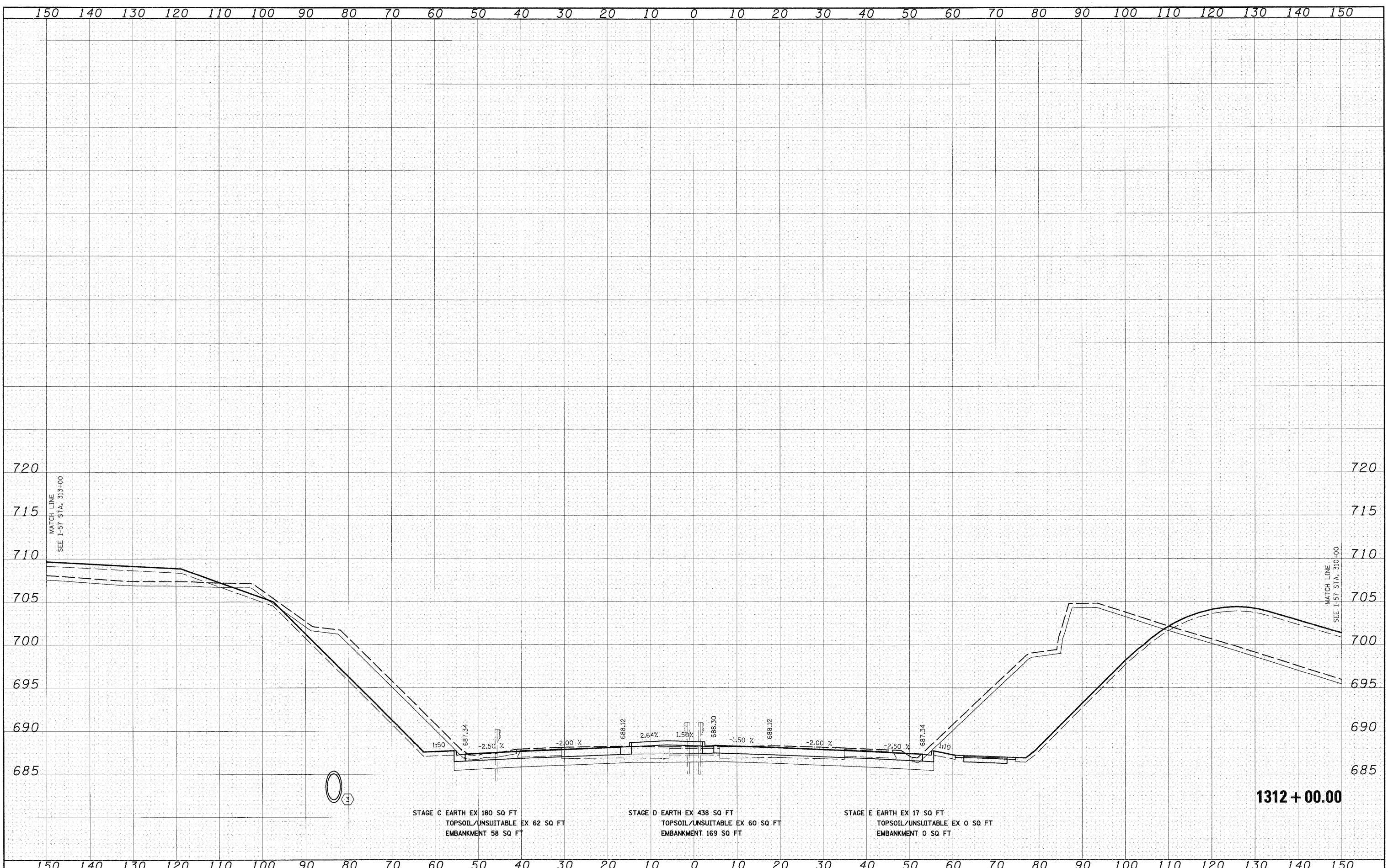
IL 50 CROSS SECTIONS

SCALE: 1"=10'H; 1"=5'V SHEET NO. 7 OF 14 SHEETS
 STA. 131+00.00 TO STA. 131+00.00

F.A.I. RTE.	SECTION	COUNTY	TOTAL SHEETS	SHEET NO.
57	(46-2) I, HBR, VBR	KANKAKEE	558	511
XS-IL50-07			CONTRACT NO. 66409	
FED. ROAD DIST. NO. 3 [ILLINOIS] FED. AID PROJECT				

FINAL SURVEY	DATE
SURVEYED	BY
PLOTTED	
NOTE BOOK	
AREAS CHECKED	
NO.	

ORIGINAL SURVEY	DATE
SURVEYED	BY
PLOTTED	
NOTE BOOK	
AREAS CHECKED	
NO.	



STAGE C EARTH EX 180 SQ FT
TOPSOIL/UNSUITABLE EX 62 SQ FT
EMBANKMENT 58 SQ FT

STAGE D EARTH EX 438 SQ FT
TOPSOIL/UNSUITABLE EX 60 SQ FT
EMBANKMENT 169 SQ FT

STAGE E EARTH EX 17 SQ FT
TOPSOIL/UNSUITABLE EX 0 SQ FT
EMBANKMENT 0 SQ FT

1312 + 00.00

FILE NAME =
I:\Dgn\Sheets\XS002.dgn

USER NAME = ERICG
PLOT SCALE = 1:10
PLOT DATE = 12/21/2010

DESIGNED - JCL
DRAWN - JCL
CHECKED - EJG
DATE - 12/17/10

REVISED -
REVISED -
REVISED -
REVISED -

STATE OF ILLINOIS
DEPARTMENT OF TRANSPORTATION

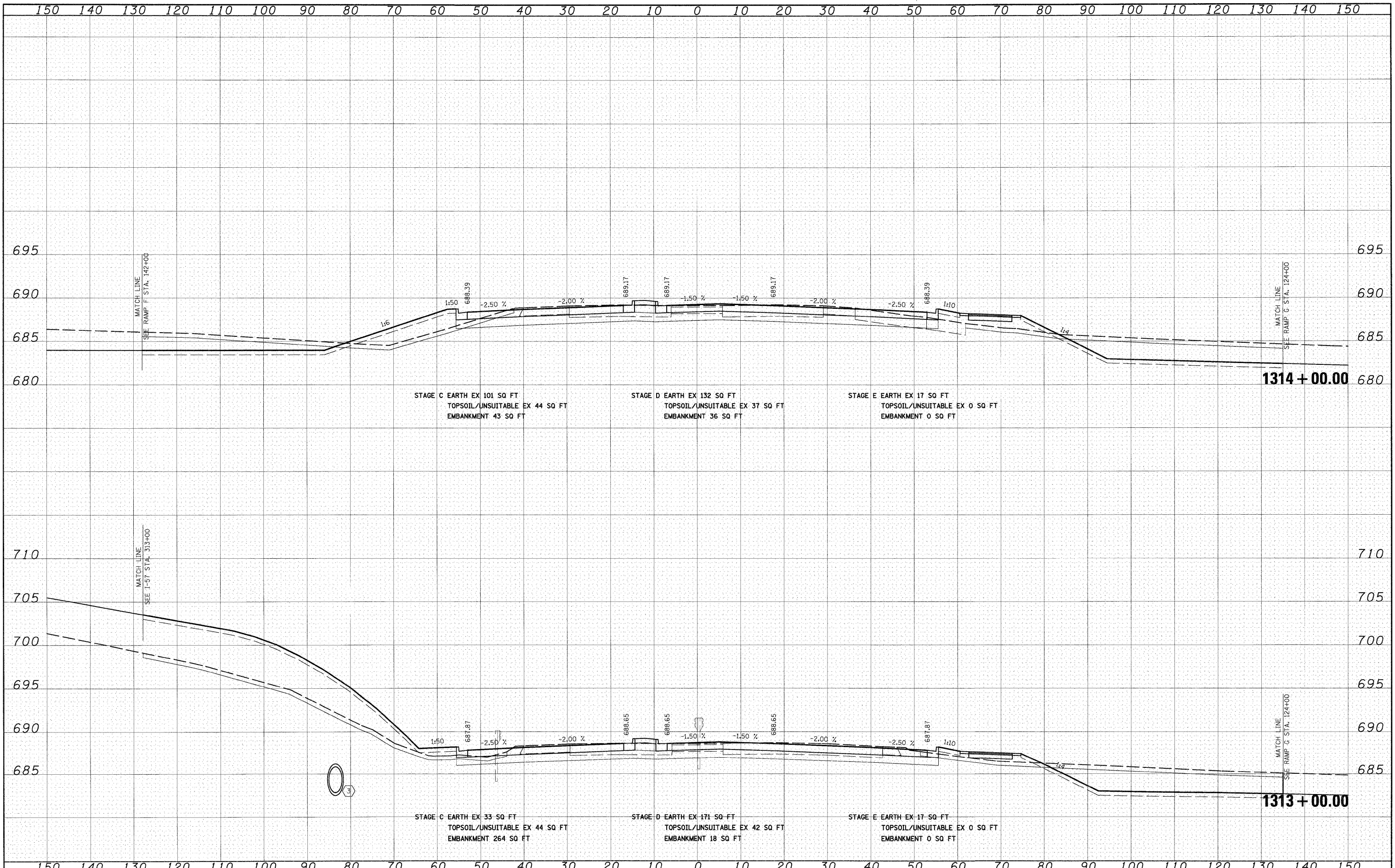
IL 50 CROSS SECTIONS

SCALE: 1"=10'H; 1"=5'V SHEET NO. 8 OF 14 SHEETS STA. 1312+00.00 TO STA. 1312+00.00

F.A.I. RTE.	SECTION	COUNTY	TOTAL SHEETS	SHEET NO.
57	(46-2) I, HBR, VBR	KANKAKEE	558	512
XS-IL50-08			CONTRACT NO. 66409	
FED. ROAD DIST. NO. 3 ILLINOIS FED. AID PROJECT				

FINAL SURVEY	SURVEYED	DATE
PLOTTED	BY	
NOTE BOOK		
AREAS		
CHECKED		
NO.		

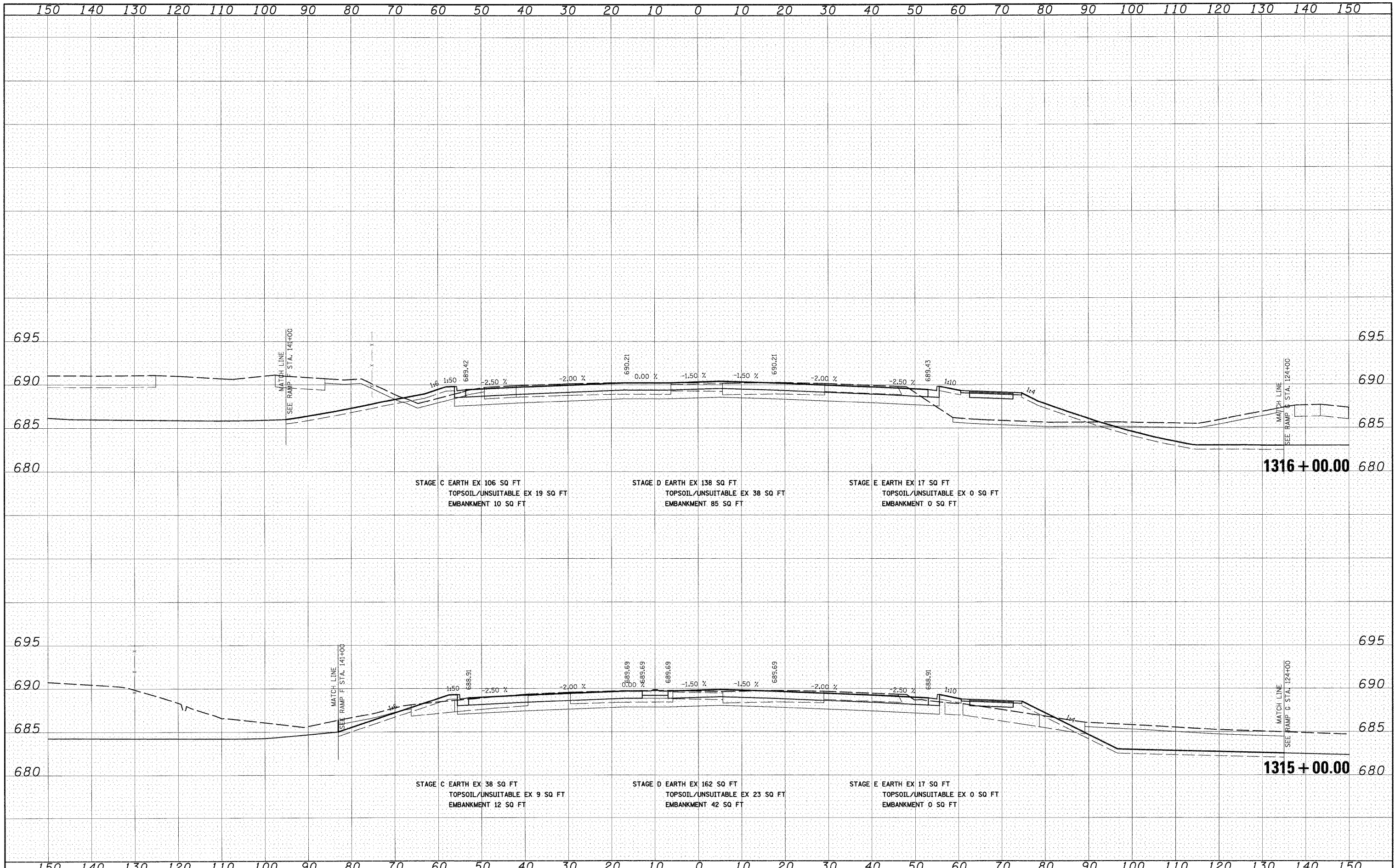
ORIGINAL SURVEY	SURVEYED	DATE
PLOTTED	BY	
NOTE BOOK		
AREAS		
CHECKED		
NO.		



FILE NAME =	USER NAME = EricG	DESIGNED - JCL	REVISED -	STATE OF ILLINOIS DEPARTMENT OF TRANSPORTATION	IL 50 CROSS SECTIONS SCALE: 1"=10'H; 1"=5'V SHEET NO. 9 OF 14 SHEETS STA. 1313+00.00 TO STA. 1314+00.00	F.A.I. RTE.	SECTION	COUNTY	TOTAL SHEETS	SHEET NO.	
IN:\Dgn\Sheets\1313\1313.dgn		DRAWN - JCL	REVISED -			57	(46-2) I, HBR, VBR	KANKAKEE	558	513	
PLOT SCALE = 1:10		CHECKED - EJC	REVISED -			XS-IL50-09					
PLOT DATE = 12/21/2010		DATE - 12/17/10	REVISED -			FED. ROAD DIST. NO. 3 ILLINOIS FED. AID PROJECT					

FINAL SURVEY	SURVEYED	DATE
NOTE BOOK	PLOTTED	BY
NO.	REMARKS	
	AREAS CHECKED	

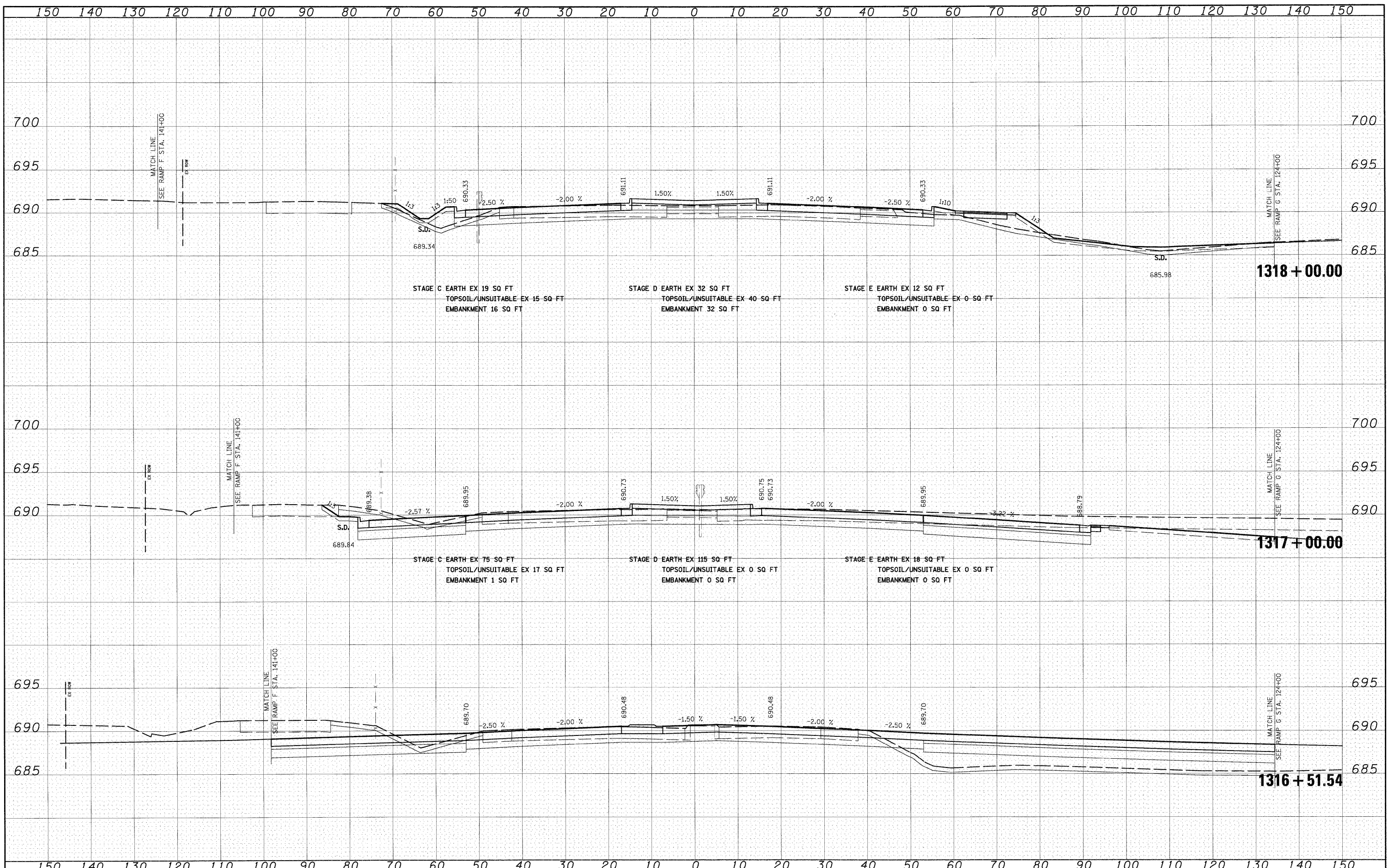
ORIGINAL SURVEY	SURVEYED	DATE
NOTE BOOK	PLOTTED	BY
NO.	REMARKS	
	AREAS CHECKED	



FILE NAME = I:\Dgn\sheets\131502.dgn	USER NAME = E-r10G	DESIGNED - JCL	REVISED -	STATE OF ILLINOIS DEPARTMENT OF TRANSPORTATION	IL 50 CROSS SECTIONS SCALE: 1"=10'H; 1"=5'V SHEET NO. 10 OF 14 SHEETS STA. 1315+00.00 TO STA. 1316+00.00	F.A.I. RTE. 57	SECTION (46-2) I, HBR, VBR	COUNTY KANKAKEE	TOTAL SHEETS 558	SHEET NO. 514
PLOT SCALE = 1:10	CHECKED - EJC	REVISED -	XS-IL50-10			CONTRACT NO. 66409				
PLOT DATE = 12/21/2010	DATE - 12/17/10	REVISED -	FED. ROAD DIST. NO. 3 (ILLINOIS) FED. AID PROJECT							

FINAL SURVEY	SURVEYED	DATE
NOTE BOOK	PLOTTED	BY
AREAS	TEMPLATE	
CHECKED	AREAS	
NO.	CHECKED	

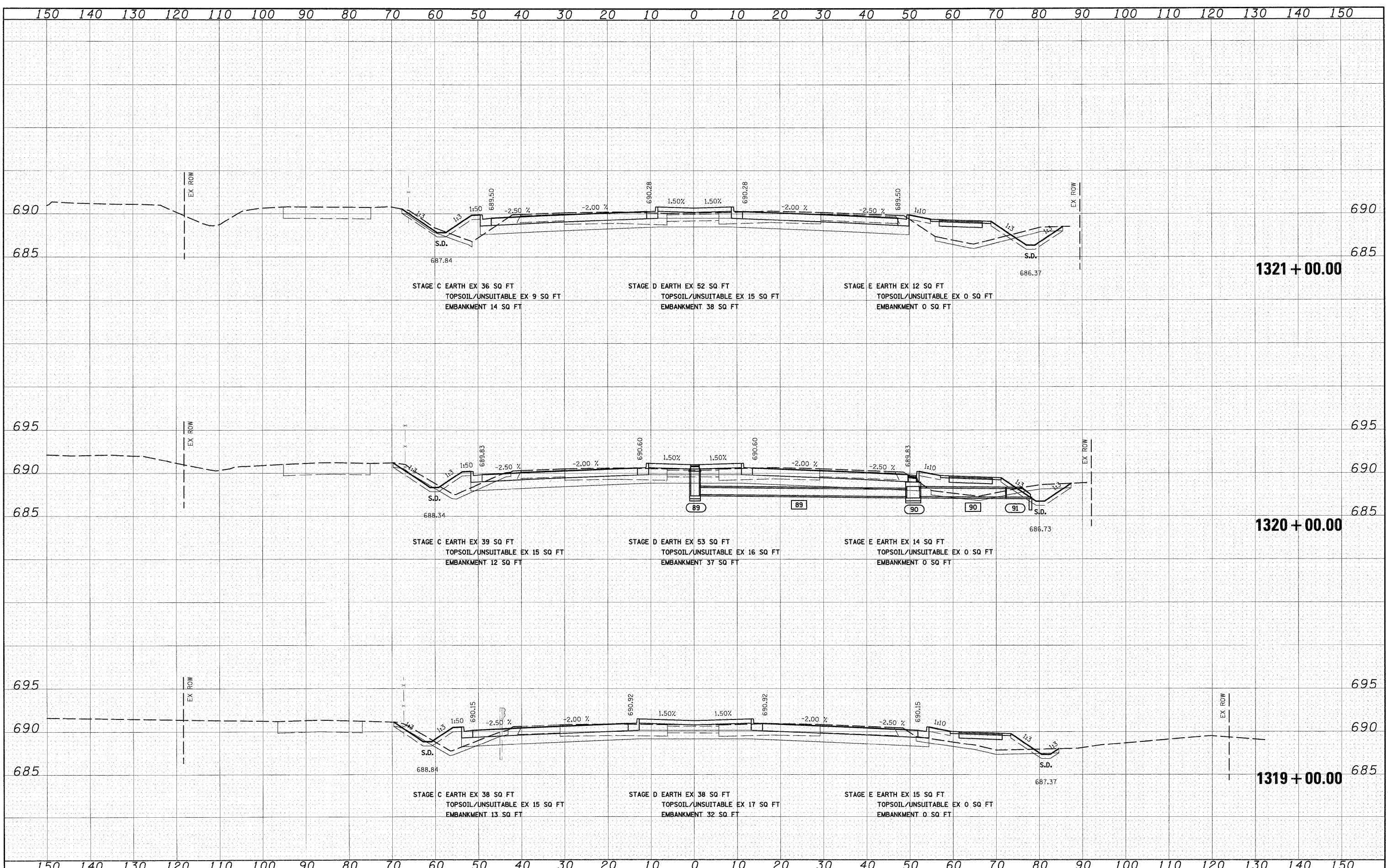
ORIGINAL SURVEY	SURVEYED	DATE
NOTE BOOK	PLOTTED	BY
AREAS	TEMPLATE	
CHECKED	AREAS	
NO.	CHECKED	



FILE NAME = I:\Dgn\shoets\xs022.dgn	USER NAME = EricG	DESIGNED - JCL	REVISD -	STATE OF ILLINOIS DEPARTMENT OF TRANSPORTATION IL 50 CROSS SECTIONS SCALE: 1"=10'H; 1"=5'V SHEET NO. 11 OF 14 SHEETS STA. 1316+51.54 TO STA. 1318+00.00	F.A.I. RTE. 57	SECTION (46-2) I, HBR, VBR	COUNTY KANKAKEE	TOTAL SHEETS 558	SHEET NO. 515
	PLOT SCALE = 1:10	DRAWN - JCL	REVISD -		XS-IL50-11		CONTRACT NO. 66409		
	PLOT DATE = 12/21/2010	CHECKED - EUG	REVISD -		FED. ROAD DIST. NO. 3 ILLINOIS FED. AID PROJECT				
		DATE - 12/17/10	REVISD -						

BY	DATE
SURVEYED	
PLOTTED	
DATE	
AREAS	
CHECKED	
NO.	

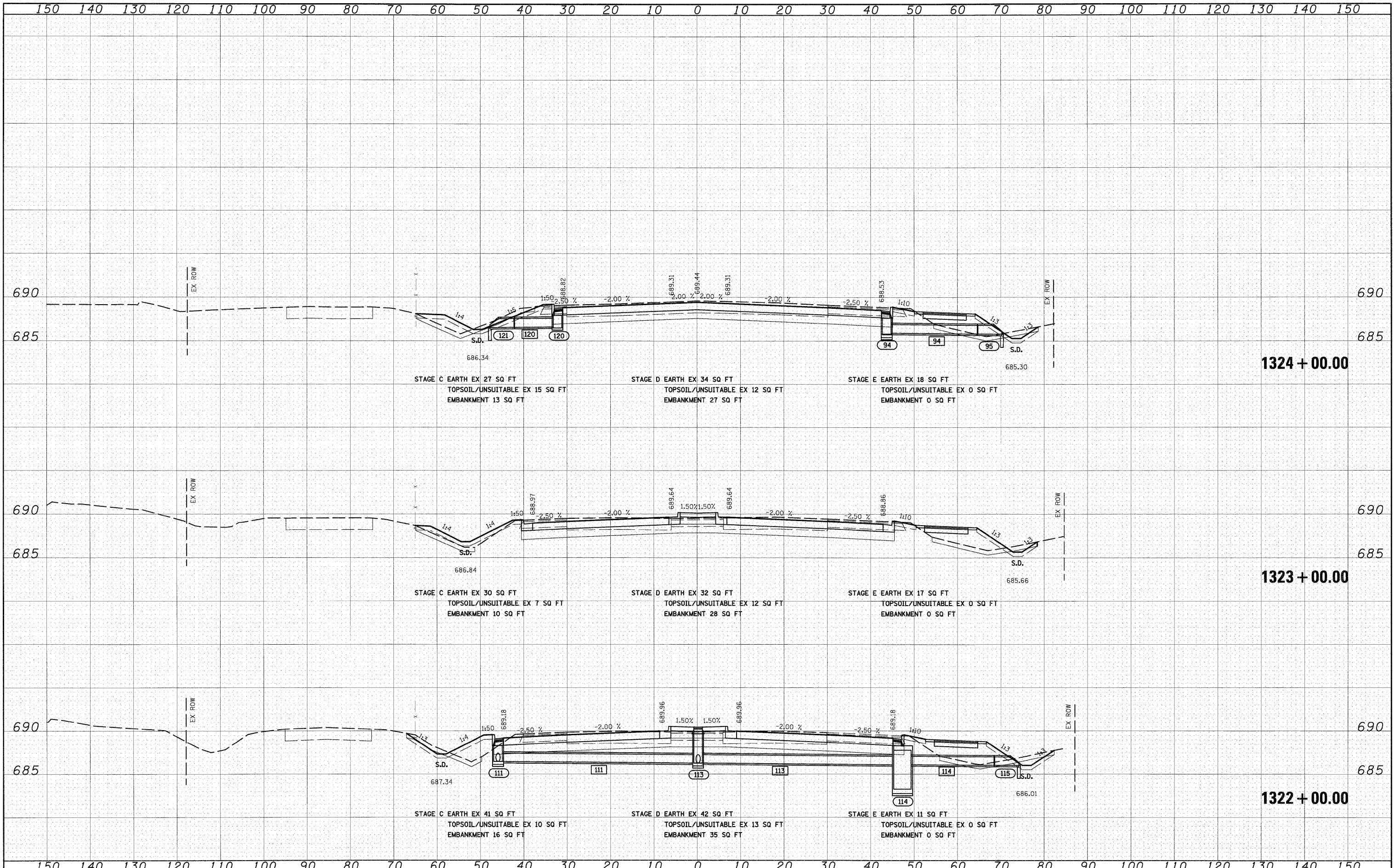
BY	DATE
ORIGINAL	
SURVEY	
PLOTTED	
DATE	
AREAS	
CHECKED	
NO.	



FILE NAME =	USER NAME = EricG	DESIGNED - JCL	REVISED -	STATE OF ILLINOIS DEPARTMENT OF TRANSPORTATION	IL 50 CROSS SECTIONS	F.A.I. RTE.	SECTION	COUNTY	TOTAL SHEETS	SHEET NO.
in\Dgn\sheets\xs02.dgn		DRAWN - JCL	REVISED -			57	(46-2) I, HBR, VBR	KANKAKEE	558	516
PLOT SCALE = 1:10		CHECKED - EJJ	REVISED -			XS-IL50-12		CONTRACT NO. 66409		
PLOT DATE = 12/21/2010		DATE - 12/17/10	REVISED -			SCALE: 1"=10'H; 1"=5'V SHEET NO. 12 OF 14 SHEETS		STA. 1319+00.00 TO STA. 1321+00.00		FED. ROAD DIST. NO. 3 ILLINOIS FED. AID PROJECT

FINAL SURVEY	DATE
SURVEYED	BY
PLOTTED	
NOTE BOOK	
AREAS	
CHECKED	
NO.	

ORIGINAL SURVEY	DATE
SURVEYED	BY
PLOTTED	
NOTE BOOK	
AREAS	
CHECKED	
NO.	



FILE NAME =
 I:\Dgn\sheets\ks002.dgn

USER NAME = ErisaG
 DESIGNED - JCL
 DRAWN - JCL
 CHECKED - E.JG
 DATE - 12/17/10

REVISED -
 REVISED -
 REVISED -
 REVISED -

**STATE OF ILLINOIS
 DEPARTMENT OF TRANSPORTATION**


IL 50 CROSS SECTIONS

SCALE: 1"=10'H 1/2"=5' V SHEET NO. 13 OF 14 SHEETS STA. 1322+00.00 TO STA. 1324+00.00

F.A.I. RTE.	SECTION	COUNTY	TOTAL SHEETS	SHEET NO.
57	(46-2) I, HBR, VBR	KANKAKEE	558	517
XS-IL50-13			CONTRACT NO. 66409	
FED. ROAD DIST. NO. 3 ILLINOIS FED. AID PROJECT				

FINAL SURVEY	SURVEYED	BY	DATE
NOTE BOOK	PLOTTED		
NO.	AREAS		
	CHECKED		

ORIGINAL SURVEY	SURVEYED	BY	DATE
NOTE BOOK	PLOTTED		
NO.	AREAS		
	CHECKED		



FILE NAME = I:\Dgn\sheets\xs02.dgn

USER NAME = EricG	DESIGNED - JCL	REVISED -
PLLOT SCALE = 1:10	DRAWN - JCL	REVISED -
PLLOT DATE = 12/21/2010	CHECKED - EJG	REVISED -
	DATE - 12/17/10	REVISED -

**STATE OF ILLINOIS
DEPARTMENT OF TRANSPORTATION**

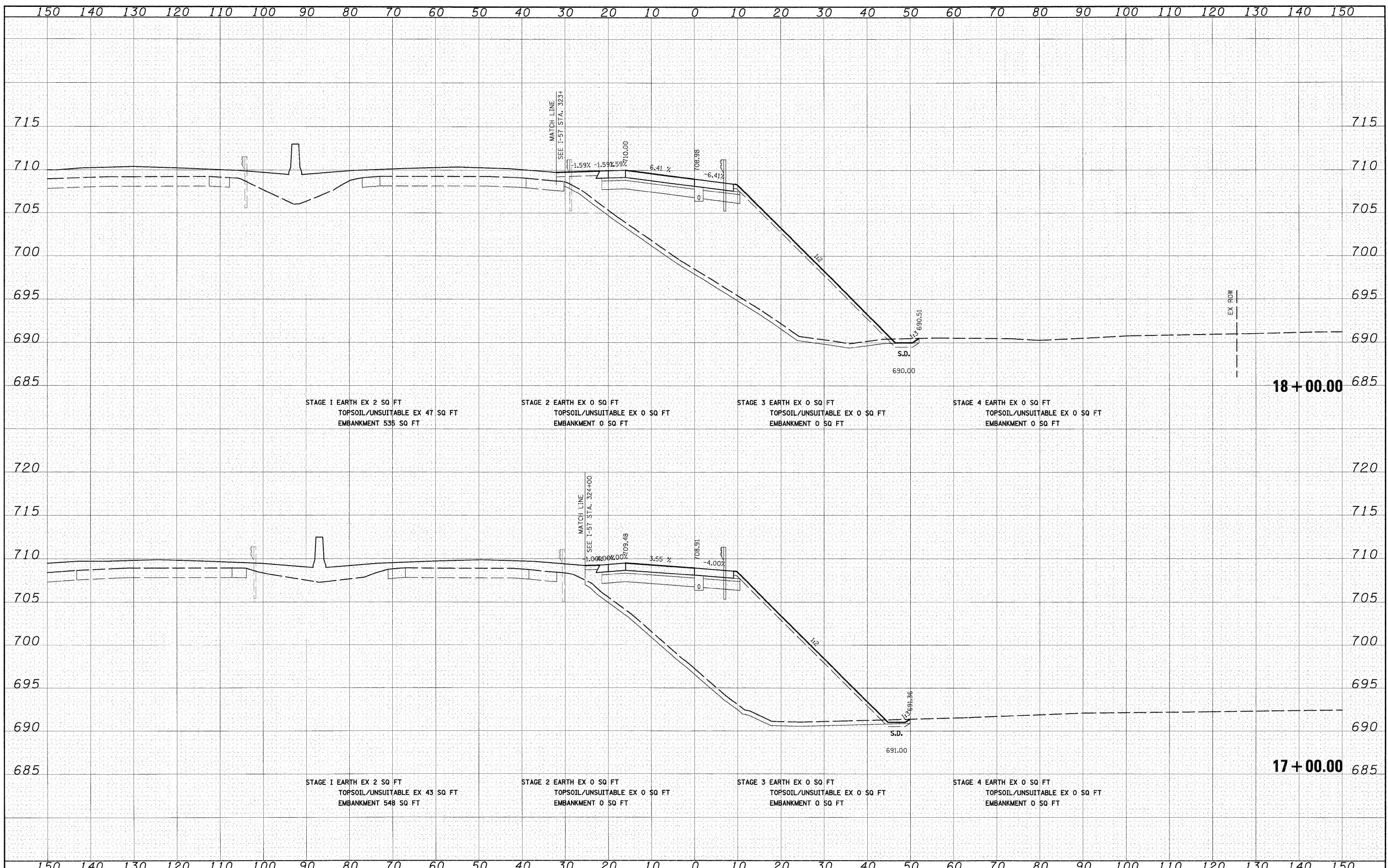
IL 50 CROSS SECTIONS

SCALE: 1"=10'H; 1"=5'V SHEET NO. 14 OF 14 SHEETS STA. 1325+00.00 TO STA. 1327+00.00

F.A.I. RTE.	SECTION	COUNTY	TOTAL SHEETS	SHEET NO.
57	(46-2) I, HBR, VBR	KANKAKEE	558	518
XS-IL50-14		CONTRACT NO. 66409		
FED. ROAD DIST. NO. 3 ILLINOIS FED. AID PROJECT				

FINAL SURVEY	SURVEYED	DATE
NOTE BOOK	PLOTTED	BY
AREAS CHECKED	DATE	
NO.		

ORIGINAL SURVEY	SURVEYED	DATE
NOTE BOOK	PLOTTED	BY
AREAS CHECKED	DATE	
NO.		



FILE NAME = I:\Dgn\Sheets\XS023.dgn

USER NAME = EricG
 PLOT SCALE = 1:10
 PLOT DATE = 12/21/2010

DESIGNED - JCL	REVISED -
DRAWN - JCL	REVISED -
CHECKED - E.JG	REVISED -
DATE - 12/17/10	REVISED -

**STATE OF ILLINOIS
DEPARTMENT OF TRANSPORTATION**

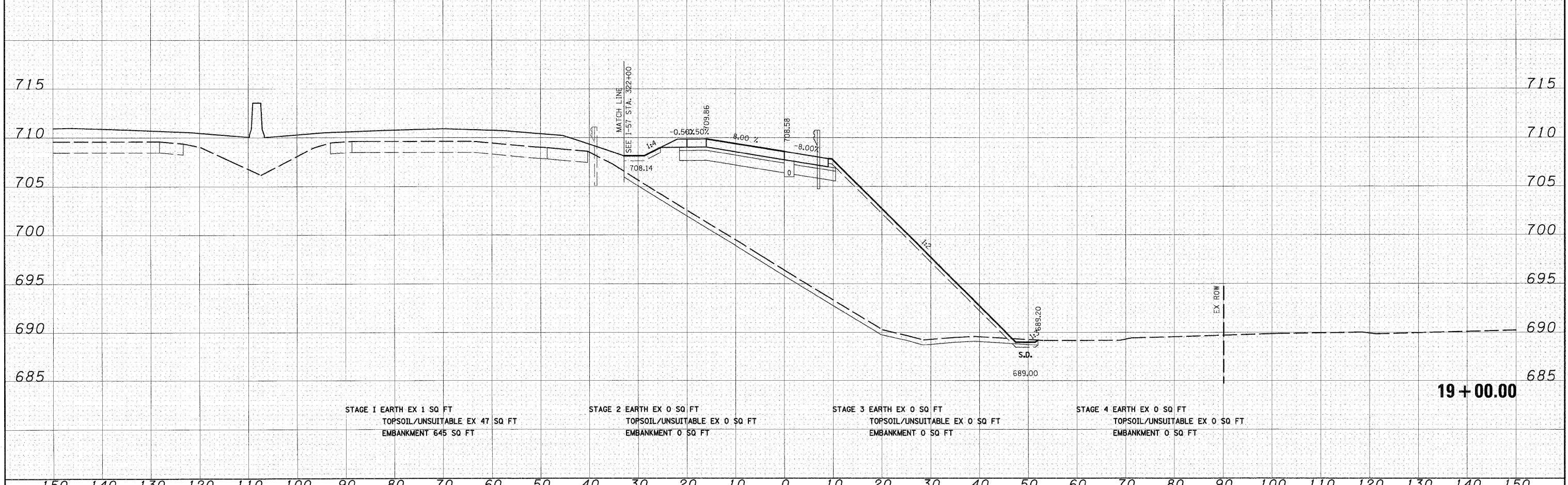
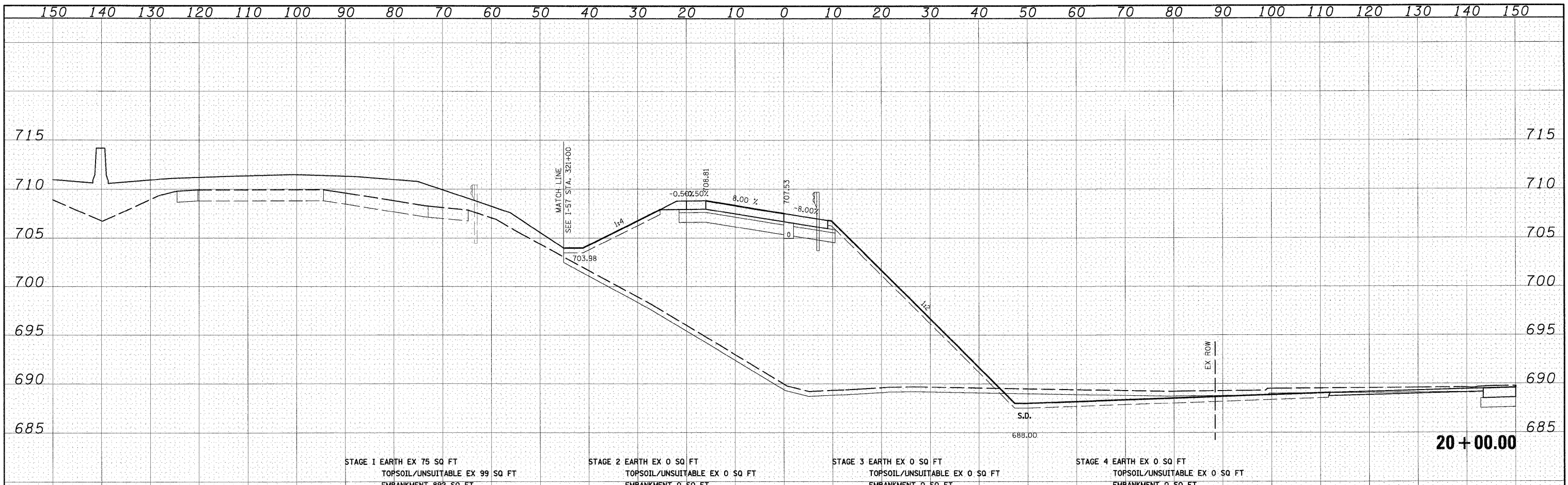
RAMP E CROSS SECTIONS

SCALE: 1"=10'H; 1"=5'V SHEET NO. 1 OF 13 SHEETS STA. 17+00.00 TO STA. 18+00.00

F.A.I. RTE.	SECTION	COUNTY	TOTAL SHEETS	SHEET NO.
57	(46-2) I, HBR, VBR	KANKAKEE	558	519
XS-RAMP E-01			CONTRACT NO. 66409	
FED. ROAD DIST. NO. 3 ILLINOIS FED. AID PROJECT				

FINAL SURVEY	DATE
SURVEYED	BY
PLOTTED	
NOTE BOOK	
AREAS	
CHECKED	
NO.	

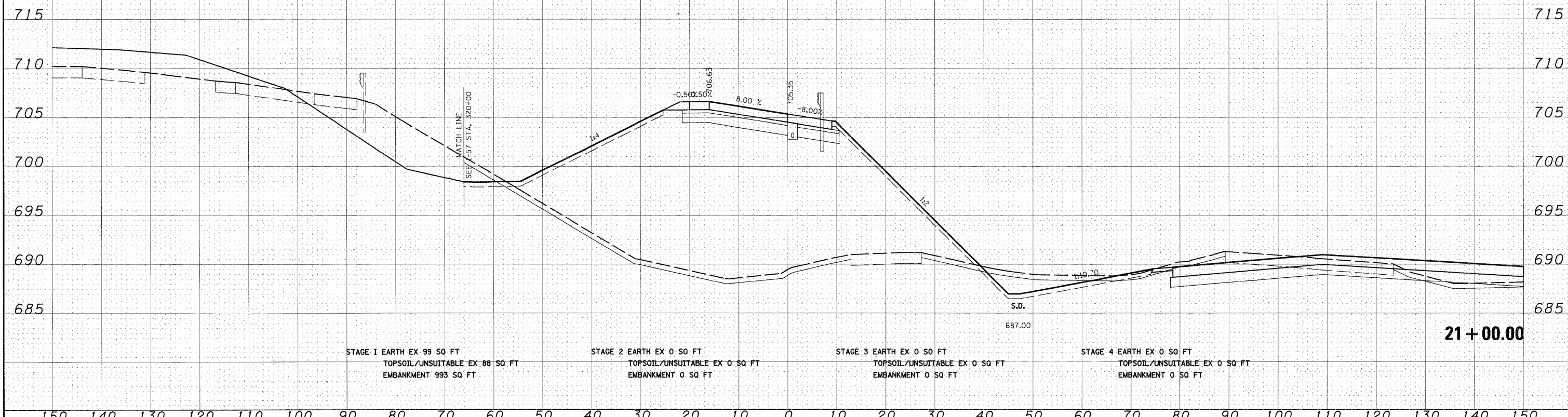
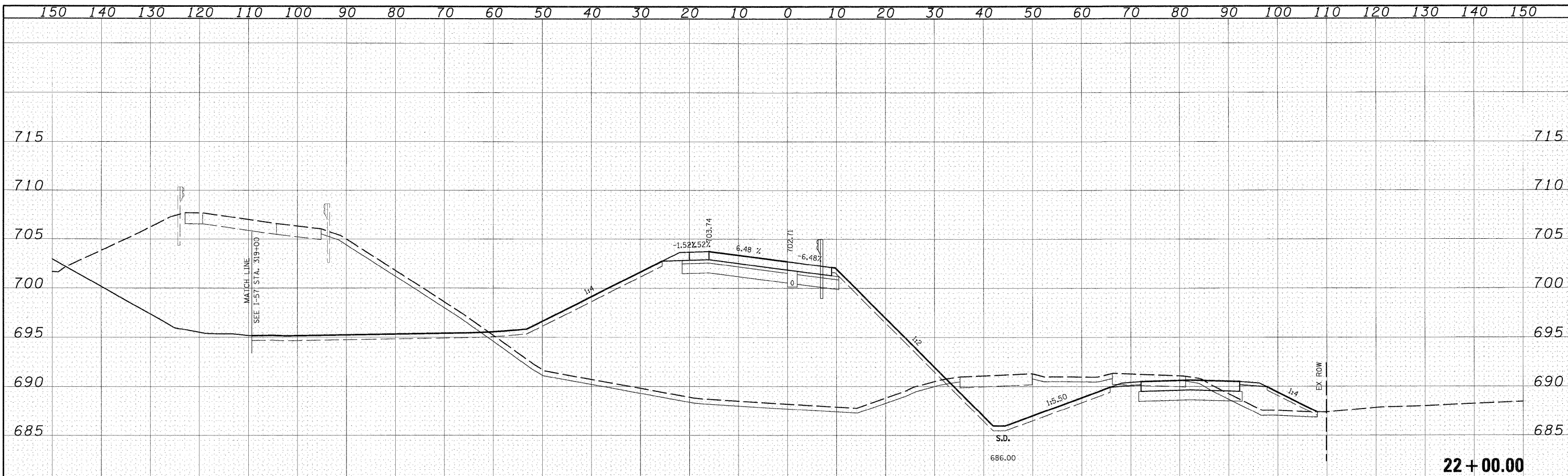
ORIGINAL SURVEY	DATE
SURVEYED	BY
PLOTTED	
NOTE BOOK	
AREAS	
CHECKED	
NO.	



FILE NAME = I:\Dgn\sheet\ks003.dgn	USER NAME = Erigo	DESIGNED - JCL	REVISED -	STATE OF ILLINOIS DEPARTMENT OF TRANSPORTATION	RAMP E CROSS SECTIONS		F.A.I. RTE. 57	SECTION (46-2) I, HBR, VBR	COUNTY KANKAKEE	TOTAL SHEETS 558	SHEET NO. 520	
	PLOT SCALE = 1/4"=1'	DRAWN - JCL	REVISED -		SCALE: 1"=10'H; 1"=5'V	SHEET NO. 2 OF 13 SHEETS	STA. 19+00.00 TO STA. 20+00.00	XS-RAMP E-02				
	PLOT DATE = 12/21/2010	CHECKED - EUG	REVISED -		CONTRACT NO. 66409							
		DATE - 12/17/10	REVISED -		FED. ROAD DIST. NO. 3 ILLINOIS FED. AID PROJECT							

DATE	
BY	
FINAL SURVEY	
NOTED	
NOTE BOOK	
NO.	

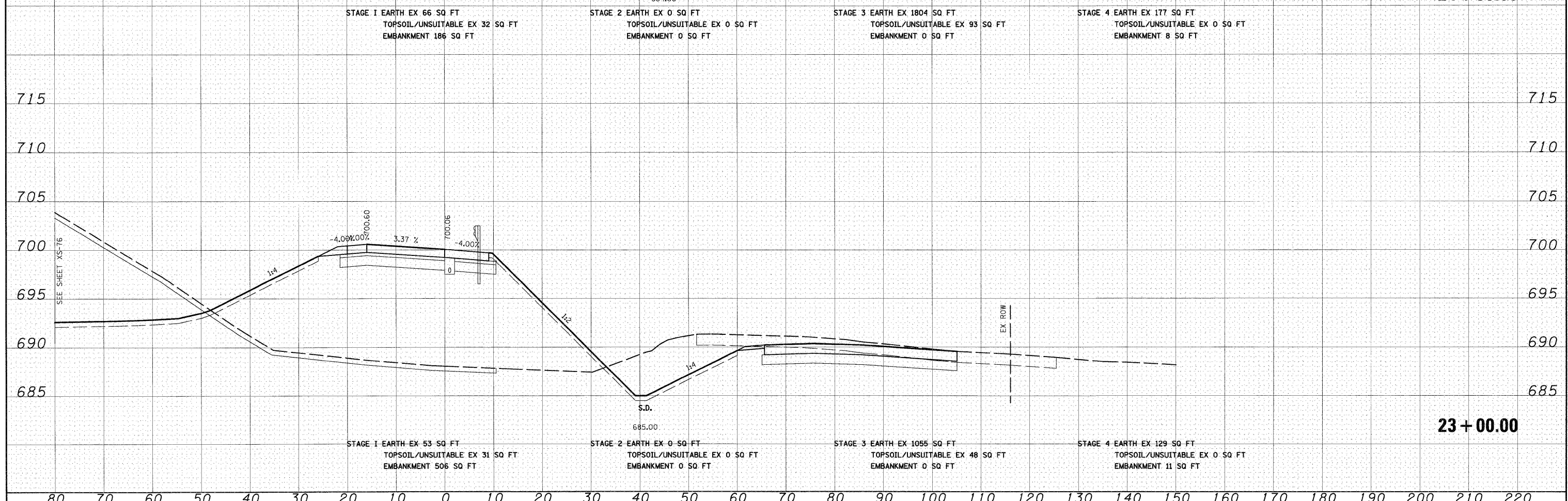
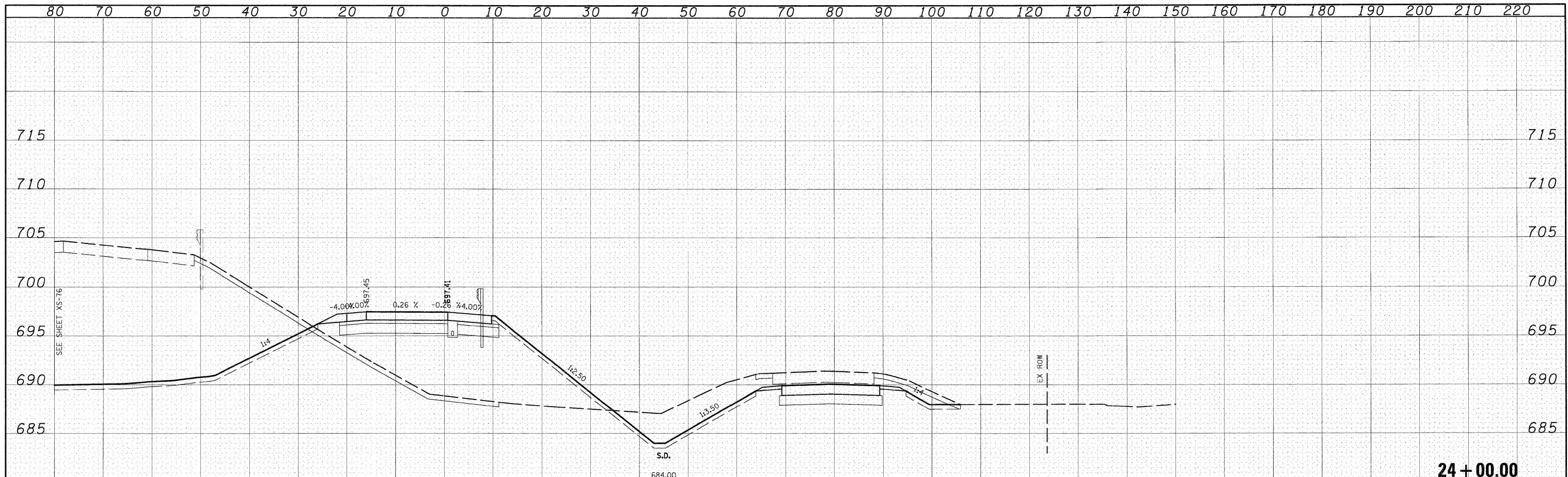
DATE	
BY	
ORIGINAL SURVEY	
NOTED	
NOTE BOOK	
NO.	



FILE NAME = I:\Dgn\shhets\ks003.dgn	USER NAME = Epr:cg	DESIGNED - JCL	REVISED -	STATE OF ILLINOIS DEPARTMENT OF TRANSPORTATION	RAMP E CROSS SECTIONS		F.A.I. RTE. 57	SECTION (46-2) I, HBR, VBR	COUNTY KANKAKEE	TOTAL SHEETS 558	SHEET NO. 521
	PLOT SCALE = 1:10	CHECKED - EJG	REVISED -		SCALE: 1"=10'H; 1"=5'V	SHEET NO. 3 OF 13 SHEETS	STA. 21+00.00 TO STA. 22+00.00	XS-RAMP E-03		CONTRACT NO. 66409	
	PLOT DATE = 12/21/2010	DATE - 12/17/10	REVISED -				FED. ROAD DIST. NO. 3		ILLINOIS FED. AID PROJECT		

FINAL SURVEY	SURVEYED	DATE
NOTE BOOK	PLOTTED	BY
NO.	TEMPLATE	
	AREAS CHECKED	

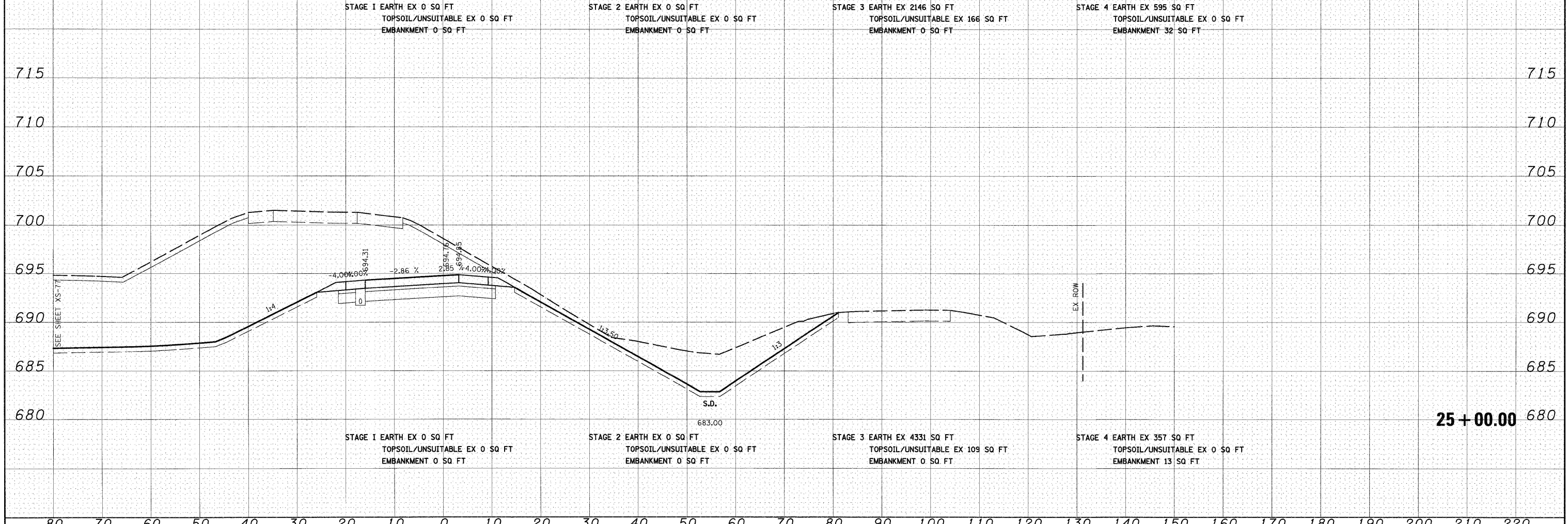
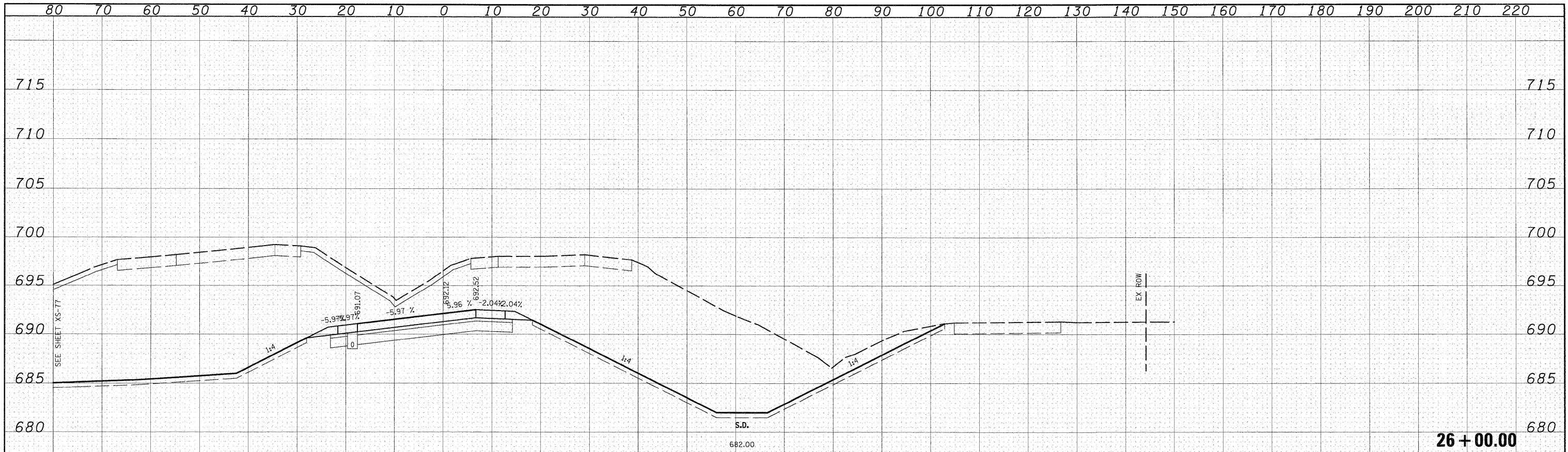
ORIGINAL SURVEY	SURVEYED	DATE
NOTE BOOK	PLOTTED	BY
NO.	TEMPLATE	
	AREAS CHECKED	



FILE NAME = I:\Dgn\sheets\xs203.dgn	USER NAME = EricG	DESIGNED - JCL	REVISD -	STATE OF ILLINOIS DEPARTMENT OF TRANSPORTATION	RAMP E CROSS SECTIONS SCALE: 1"=10'H; 1"=5'V SHEET NO. 4 OF 13 SHEETS STA. 23+00.00 TO STA. 24+00.00	F.A.I. RTE. 57	SECTION (46-2) I, HBR, VBR	COUNTY KANKAKEE	TOTAL SHEETS 558	SHEET NO. 522	
	PLOT SCALE = 1:10	DRAWN - JCL	REVISD -			XS-RAMP E-04		CONTRACT NO. 66409			
	PLOT DATE = 12/21/2010	CHECKED - EJG	REVISD -			FED. ROAD DIST. NO. 3 [ILLINOIS] FED. AID PROJECT					
		DATE - 12/17/10	REVISD -								

DATE	
BY	
SURVEYED	
PLOTTED	
DATE	
NOTE BOOK	
AREAS	
CHECKED	
NO.	

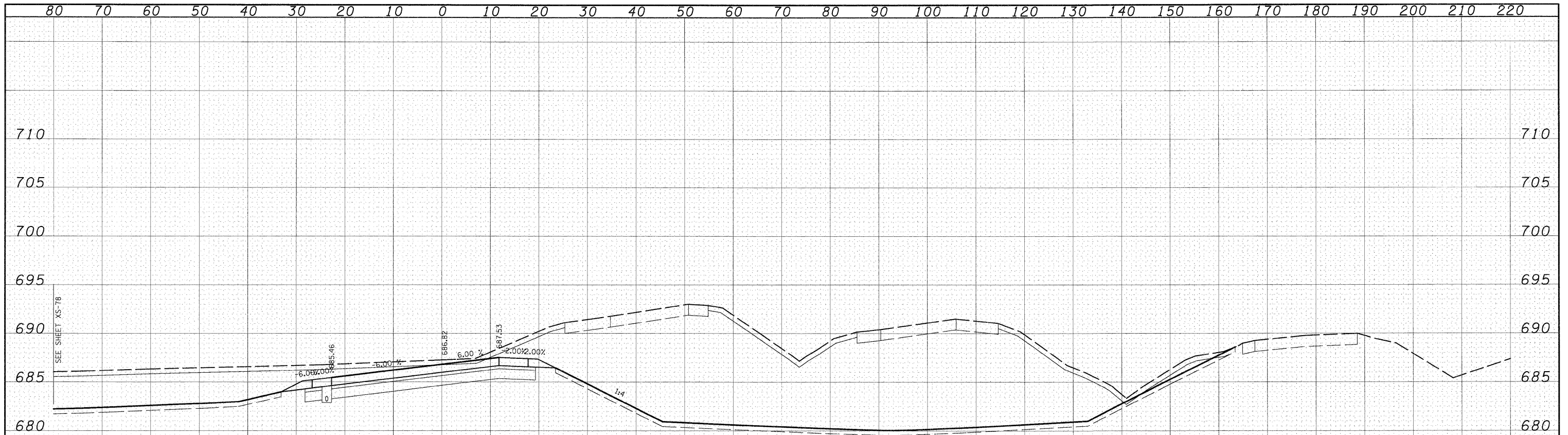
DATE	
BY	
ORIGINAL SURVEY	
PLOTTED	
DATE	
NOTE BOOK	
AREAS	
CHECKED	
NO.	



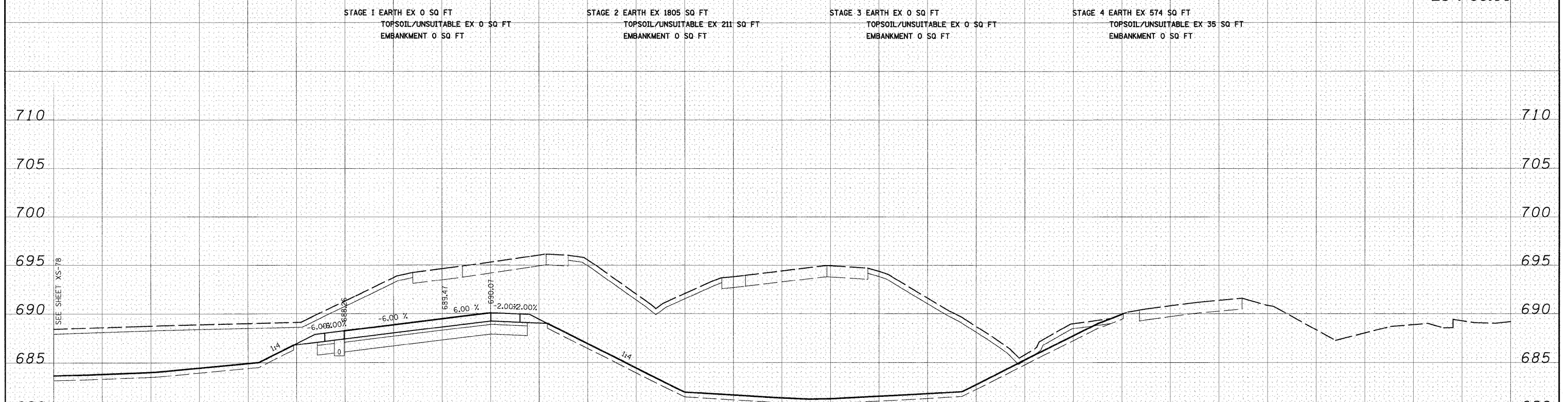
FILE NAME = J:\Dgn\sheet\xs03.dgn	USER NAME = EricG	DESIGNED - JCL	REVISED -	STATE OF ILLINOIS DEPARTMENT OF TRANSPORTATION	RAMP E CROSS SECTIONS SCALE: 1"=10'H; 1"=5'V SHEET NO. 5 OF 13 SHEETS STA. 25+00.00 TO STA. 26+00.00	F.A.I. RTE. 57	SECTION (46-2) I, HBR, VBR	COUNTY KANKAKEE	TOTAL SHEETS 558	SHEET NO. 523	
PLLOT SCALE = 1:10	CHECKED - EJC	REVISED -	XS-RAMP E-05 CONTRACT NO. 66409								
PLLOT DATE = 12/21/2010	DATE - 12/17/10	REVISED -	FED. ROAD DIST. NO. 3 ILLINOIS FED. AID PROJECT								

DATE	
BY	
SURVEYED	
PLOTTED	
NOTE BOOK	
AREAS CHECKED	
NO.	

DATE	
BY	
SURVEYED	
PLOTTED	
NOTE BOOK	
AREAS CHECKED	
NO.	



28 + 00.00



27 + 00.00

FILE NAME =
I:\Dgn\sheets\xs03.dgn

USER NAME = EricG
DESIGNED - JCL
DRAWN - JCL
CHECKED - EJG
DATE - 12/17/10

REVISED -
REVISED -
REVISED -
REVISED -

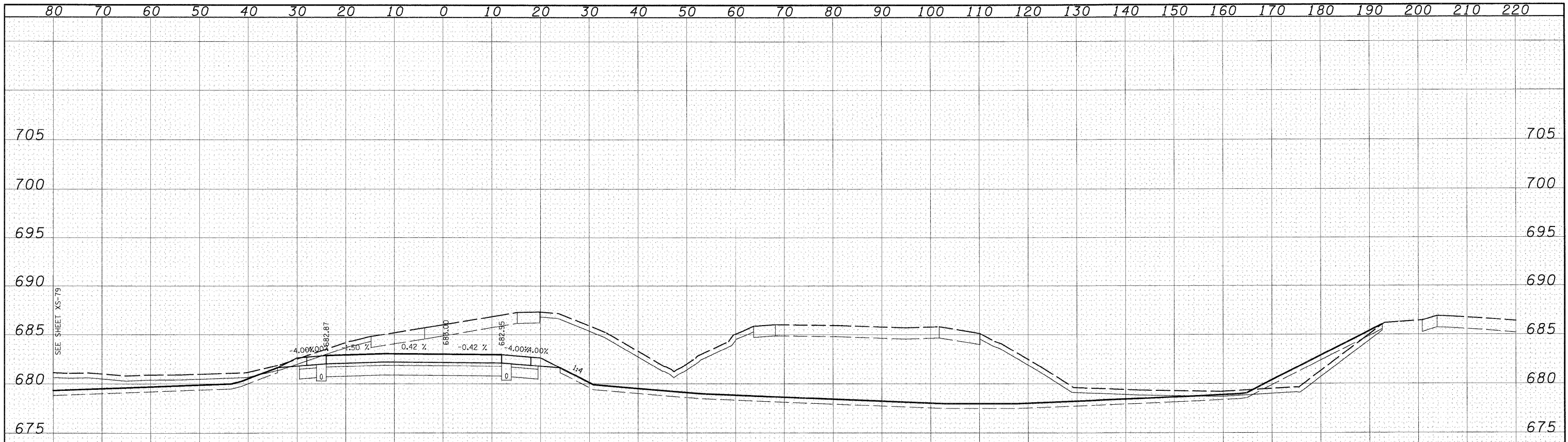
**STATE OF ILLINOIS
DEPARTMENT OF TRANSPORTATION**

RAMP E CROSS SECTIONS
SCALE: 1"=10'H; 1"=5'V SHEET NO. 6 OF 13 SHEETS STA. 27+00.00 TO STA. 28+00.00

F.A.I. RTE.	SECTION	COUNTY	TOTAL SHEETS	SHEET NO.
57	(46-2) I, HBR, VBR	KANKAKEE	558	524
XS-RAMP E-06		CONTRACT NO. 66409		
FED. ROAD DIST. NO. 3 ILLINOIS FED. AID PROJECT				

DATE	
BY	
FINAL SURVEY	
PLOTTED	
NOTE BOOK	
AREAS	
AREAS CHECKED	
NO.	

DATE	
BY	
ORIGINAL SURVEY	
PLOTTED	
NOTE BOOK	
AREAS	
AREAS CHECKED	
NO.	



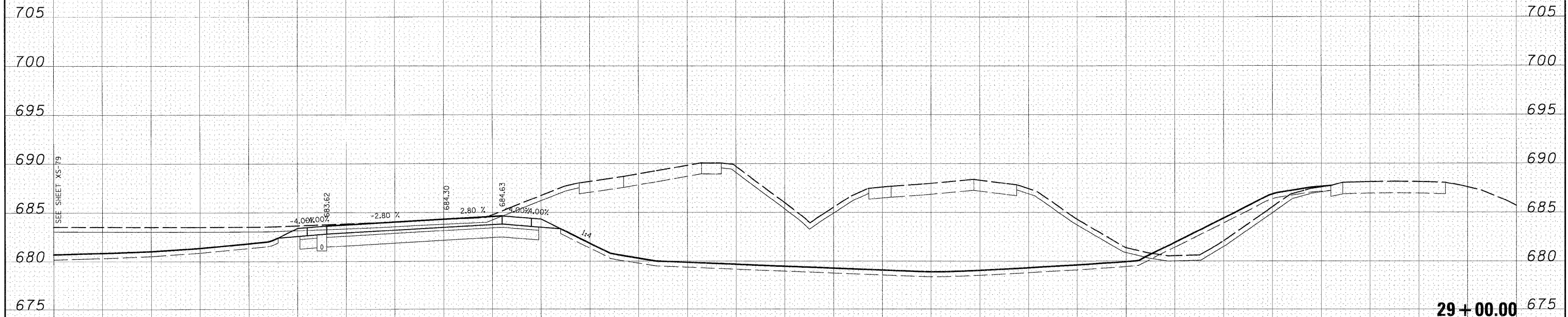
STAGE 1 EARTH EX 0 SQ FT
 TOPSOIL/UNSUITABLE EX 0 SQ FT
 EMBANKMENT 0 SQ FT

STAGE 2 EARTH EX 952 SQ FT
 TOPSOIL/UNSUITABLE EX 194 SQ FT
 EMBANKMENT 0 SQ FT

STAGE 3 EARTH EX 0 SQ FT
 TOPSOIL/UNSUITABLE EX 0 SQ FT
 EMBANKMENT 0 SQ FT

STAGE 4 EARTH EX 502 SQ FT
 TOPSOIL/UNSUITABLE EX 54 SQ FT
 EMBANKMENT 30 SQ FT

30 + 00.00



STAGE 1 EARTH EX 0 SQ FT
 TOPSOIL/UNSUITABLE EX 0 SQ FT
 EMBANKMENT 0 SQ FT

STAGE 2 EARTH EX 1470 SQ FT
 TOPSOIL/UNSUITABLE EX 213 SQ FT
 EMBANKMENT 0 SQ FT

STAGE 3 EARTH EX 0 SQ FT
 TOPSOIL/UNSUITABLE EX 0 SQ FT
 EMBANKMENT 0 SQ FT

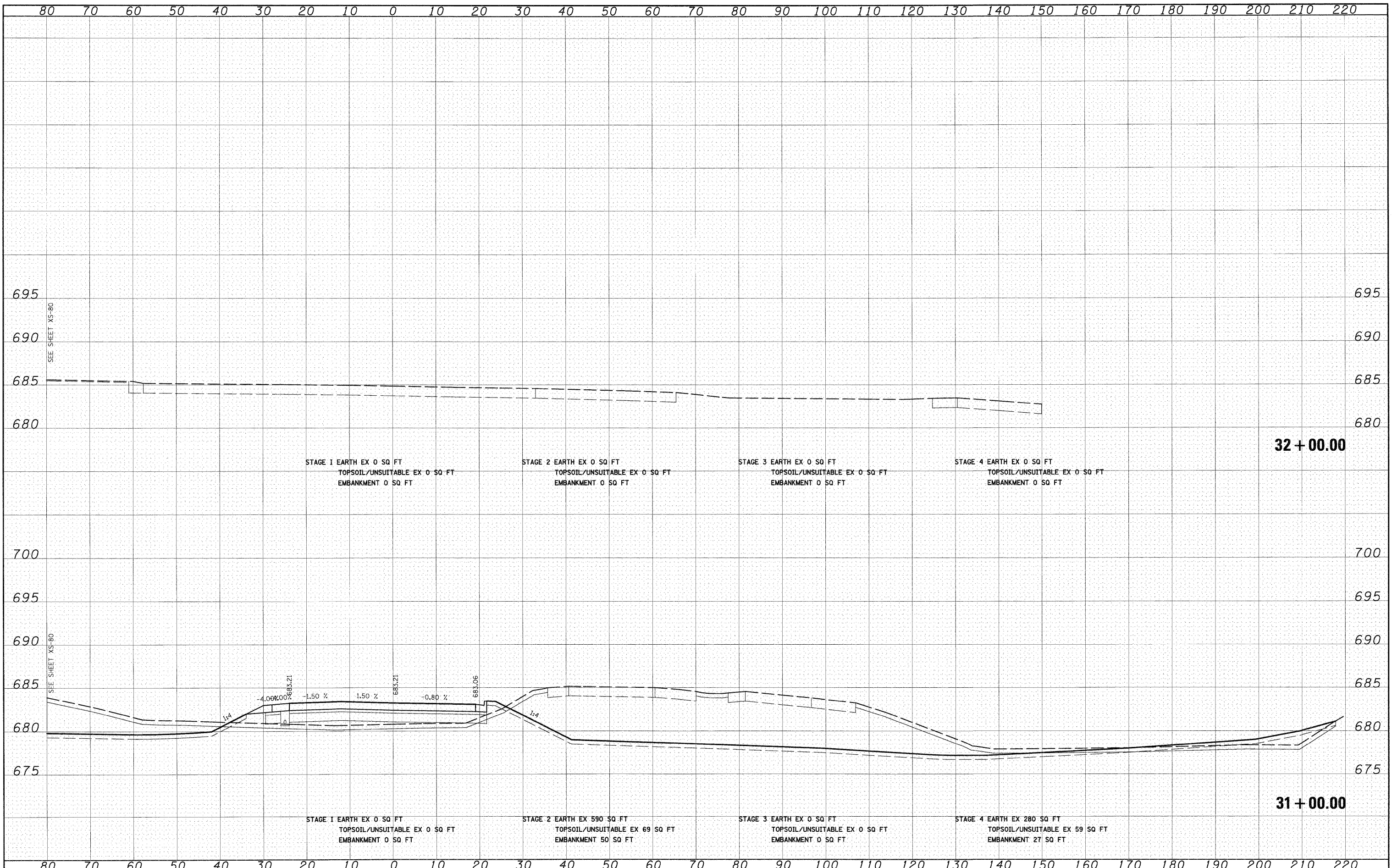
STAGE 4 EARTH EX 449 SQ FT
 TOPSOIL/UNSUITABLE EX 43 SQ FT
 EMBANKMENT 51 SQ FT

29 + 00.00

FILE NAME = I:\Dgn\sheets\xs203.dgn	USER NAME = EricG	DESIGNED - JCL	REVISED -	STATE OF ILLINOIS DEPARTMENT OF TRANSPORTATION	RAMP E CROSS SECTIONS		F.A.I. RTE. 57	SECTION (46-2) I, HBR, VBR	COUNTY KANKAKEE	TOTAL SHEETS 558	SHEET NO. 525	
PLOT SCALE = 1:10	CHECKED - E.JG	REVISIED -	REVISIED -		SCALE: 1"=10'H; 1"=5'V	SHEET NO. 7 OF 13 SHEETS	STA. 29+00.00	TO STA. 30+00.00	XS-RAMP E-07		CONTRACT NO. 66409	
PLOT DATE = 12/21/2010	DATE - 12/17/10	REVISIED -	REVISIED -		FED. ROAD DIST. NO. 3 ILLINOIS FED. AID PROJECT							

DATE	
BY	
SURVEYED	
PLOTTED	
DATE	
AREAS	
NO.	
FINAL	
NO.	
NOTE	
BOOK	
NO.	
AREAS	
CHECKED	

DATE	
BY	
SURVEYED	
PLOTTED	
DATE	
AREAS	
NO.	
ORIGINAL	
NO.	
NOTE	
BOOK	
NO.	
AREAS	
CHECKED	



FILE NAME =
I:\Dgn\sheets\xs03.dgn

USER NAME = Er106
PLOT SCALE = 1:10
PLOT DATE = 12/21/2010

DESIGNED - JCL
DRAWN - JCL
CHECKED - EJK
DATE - 12/17/10

REVISED -
REVISED -
REVISED -
REVISED -

**STATE OF ILLINOIS
DEPARTMENT OF TRANSPORTATION**


RAMP E CROSS SECTIONS

SCALE: 1"=10'H; 1"=5'V SHEET NO. 8 OF 13 SHEETS STA. 31+00.00 TO STA. 32+00.00

F.A.I. RTE.	SECTION	COUNTY	TOTAL SHEETS	SHEET NO.
57	(46-2) I, HBR, VBR	KANKAKEE	558	526
XS-RAMP E-08			CONTRACT NO. 66409	
FED. ROAD DIST. NO. 3 ILLINOIS FED. AID PROJECT				

FINAL SURVEY	DATE
SURVEYED	BY
PLOTTED	
DATE	
AREAS	
CHECKED	
NO.	

ORIGINAL SURVEY	DATE
SURVEYED	BY
PLOTTED	
DATE	
AREAS	
CHECKED	
NO.	



FILE NAME = I:\Dgn\sheets\xs203.dgn

USER NAME = EricG	DESIGNED - JCL	REVISED -
	DRAWN - JCL	REVISED -
	CHECKED - EJG	REVISED -
	DATE - 12/17/10	REVISED -

**STATE OF ILLINOIS
DEPARTMENT OF TRANSPORTATION**

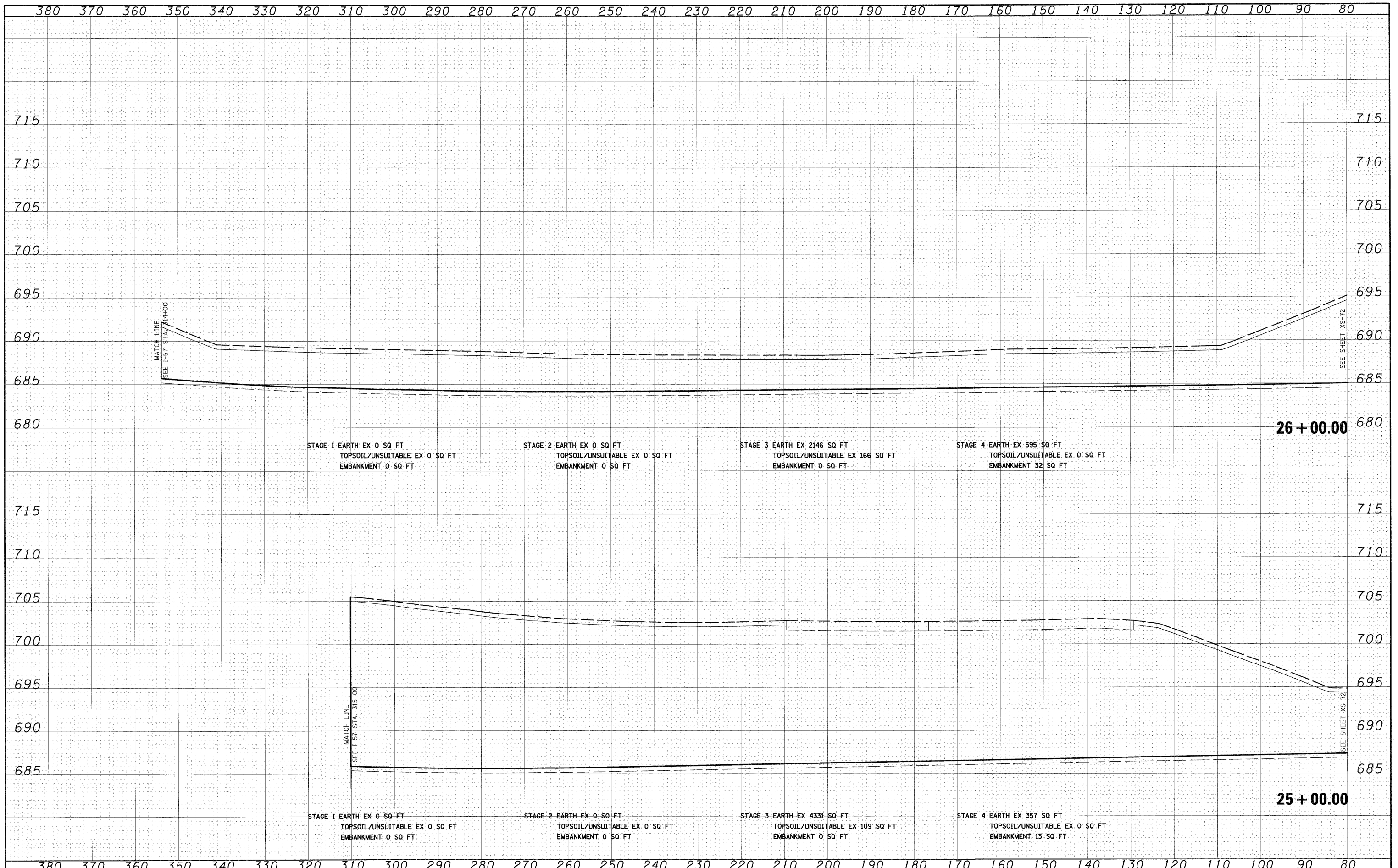
RAMP E CROSS SECTIONS

SCALE: 1"=10'H; 1"=5'V SHEET NO. 9 OF 13 SHEETS STA. 23+00.00 TO STA. 24+00.00

F.A.I. RTE.	SECTION	COUNTY	TOTAL SHEETS
57	(46-2) I, HBR, VBR	KANKAKEE	558
XS-RAMP E-09		CONTRACT NO.	66409
FED. ROAD DIST. NO. 3 ILLINOIS FED. AID PROJECT			

FINAL	SURVEYED	DATE
SURVEY	PLOTTED	BY
NOTE BOOK	FILE	
NO.	AREAS CHECKED	

ORIGINAL	SURVEYED	DATE
SURVEY	PLOTTED	BY
NOTE BOOK	FILE	
NO.	AREAS CHECKED	



FILE NAME = W:\Dgn\shoets\xs203.dgn
 USER NAME = EricG

DESIGNED	- JCL	REVISED	-
DRAWN	- JCL	REVISED	-
CHECKED	- EJJ	REVISED	-
DATE	- 12/17/10	REVISED	-

**STATE OF ILLINOIS
DEPARTMENT OF TRANSPORTATION**

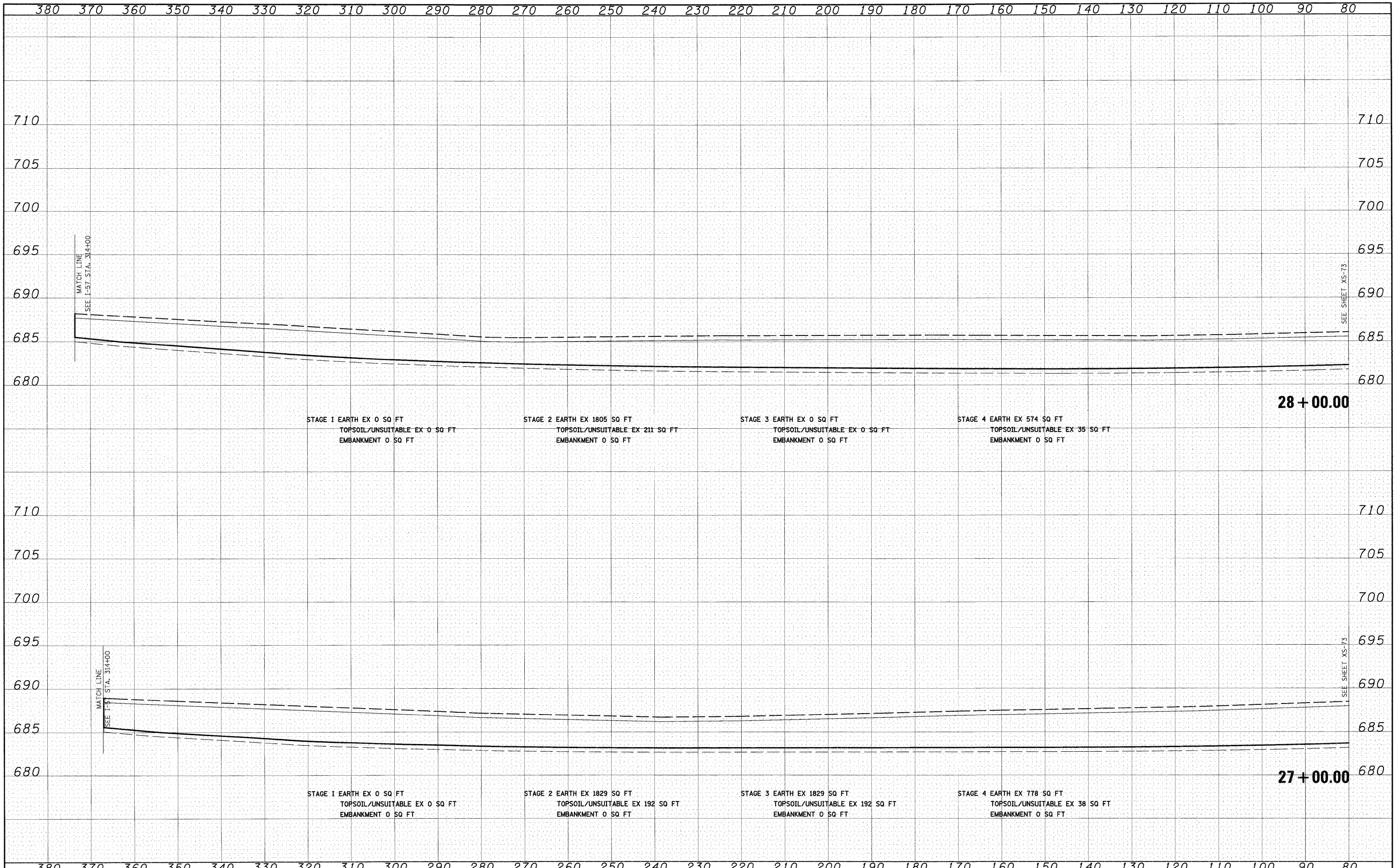
RAMP E CROSS SECTIONS

SCALE: 1"=10'H; 1"=5'V SHEET NO. 10 OF 13 SHEETS STA. 25+00.00 TO STA. 26+00.00

F.A.I. RTE.	SECTION	COUNTY	TOTAL SHEETS	SHEET NO.
57	(46-2) I, HBR, VBR	KANKAKEE	558	528
XS-RAMP E-10		CONTRACT NO.	66409	
FED. ROAD DIST. NO. 3 ILLINOIS FED. AID PROJECT				

FINAL SURVEY	SURVEYED	BY	DATE
NOTE BOOK	PLOTTED		
NO.	AREAS CHECKED		

ORIGINAL SURVEY	SURVEYED	BY	DATE
NOTE BOOK	PLOTTED		
NO.	AREAS CHECKED		



FILE NAME = I:\Dgn\sheet\ks023.dgn

USER NAME = EricG	DESIGNED - JCL	REVISED -
PLOT SCALE = 1:10	DRAWN - JCL	REVISED -
PLOT DATE = 12/21/2010	CHECKED - EJC	REVISED -
	DATE - 12/17/10	REVISED -

**STATE OF ILLINOIS
DEPARTMENT OF TRANSPORTATION**

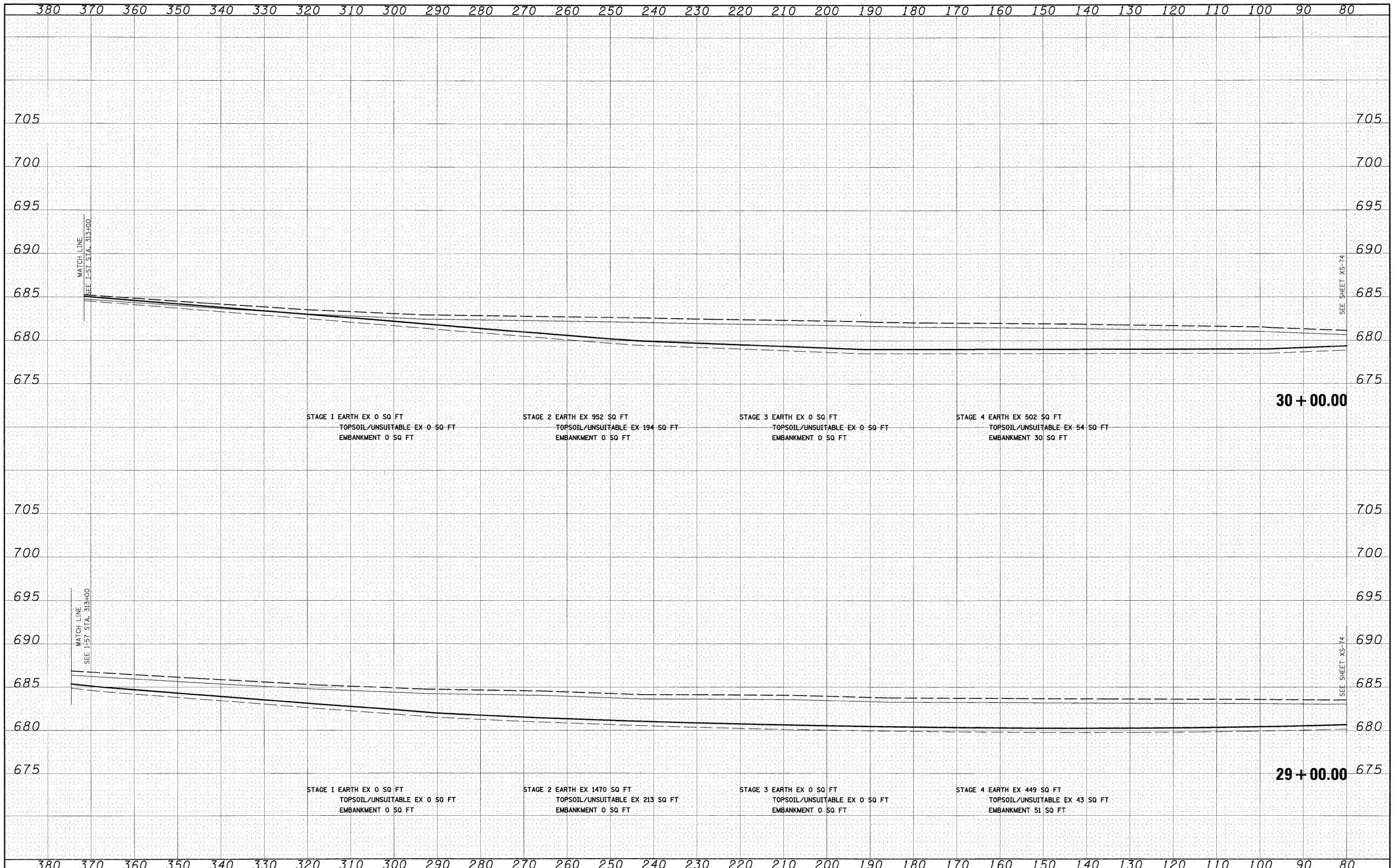
RAMP E CROSS SECTIONS

SCALE: 1"=10'H; 1"=5'V SHEET NO. 11 OF 13 SHEETS STA. 27+00.00 TO STA. 28+00.00

F.A.I. RTE.	SECTION	COUNTY	TOTAL SHEETS	SHEET NO.
57	(46-2) I, HBR, VBR	KANKAKEE	558	529
XS-RAMP E-11		CONTRACT NO. 66409		
FED. ROAD DIST. NO. 3 ILLINOIS FED. AID PROJECT				

FINAL SURVEY	DATE
SURVEYED	BY
PLOTTED	
NOTE BOOK	
AREAS CHECKED	
NO.	

ORIGINAL SURVEY	DATE
SURVEYED	BY
PLOTTED	
NOTE BOOK	
AREAS CHECKED	
NO.	



FILE NAME = I:\Dgn\Sheets\XS03.dgn

USER NAME = E-10G	DESIGNED - JCL	REVISED -
	DRAWN - JCL	REVISED -
	CHECKED - EJG	REVISED -
	DATE - 12/17/10	REVISED -

**STATE OF ILLINOIS
DEPARTMENT OF TRANSPORTATION**


RAMP E CROSS SECTIONS

SCALE: 1"=10'H; 1"=5'V SHEET NO. 12 OF 13 SHEETS STA. 29+00.00 TO STA. 30+00.00

F.A.I. RTE.	SECTION	COUNTY	TOTAL SHEETS	SHEET NO.
57	(46-2) I, HBR, VBR	KANKAKEE	558	530
XS-RAMP E-12			CONTRACT NO. 66409	
FED. ROAD DIST. NO. 3 ILLINOIS FED. AID PROJECT				

DATE	
BY	
SURVEYED	
NOTE BOOK	
NO.	

DATE	
BY	
SURVEYED	
NOTE BOOK	
NO.	



FILE NAME =
 I:\Dgn\sheet\xs023.dgn

USER NAME = EricG
 DESIGNED - JCL
 DRAWN - JCL
 CHECKED - EJJ
 DATE - 12/17/10

REVISIED -
 REVISIED -
 REVISIED -
 REVISIED -

**STATE OF ILLINOIS
 DEPARTMENT OF TRANSPORTATION**

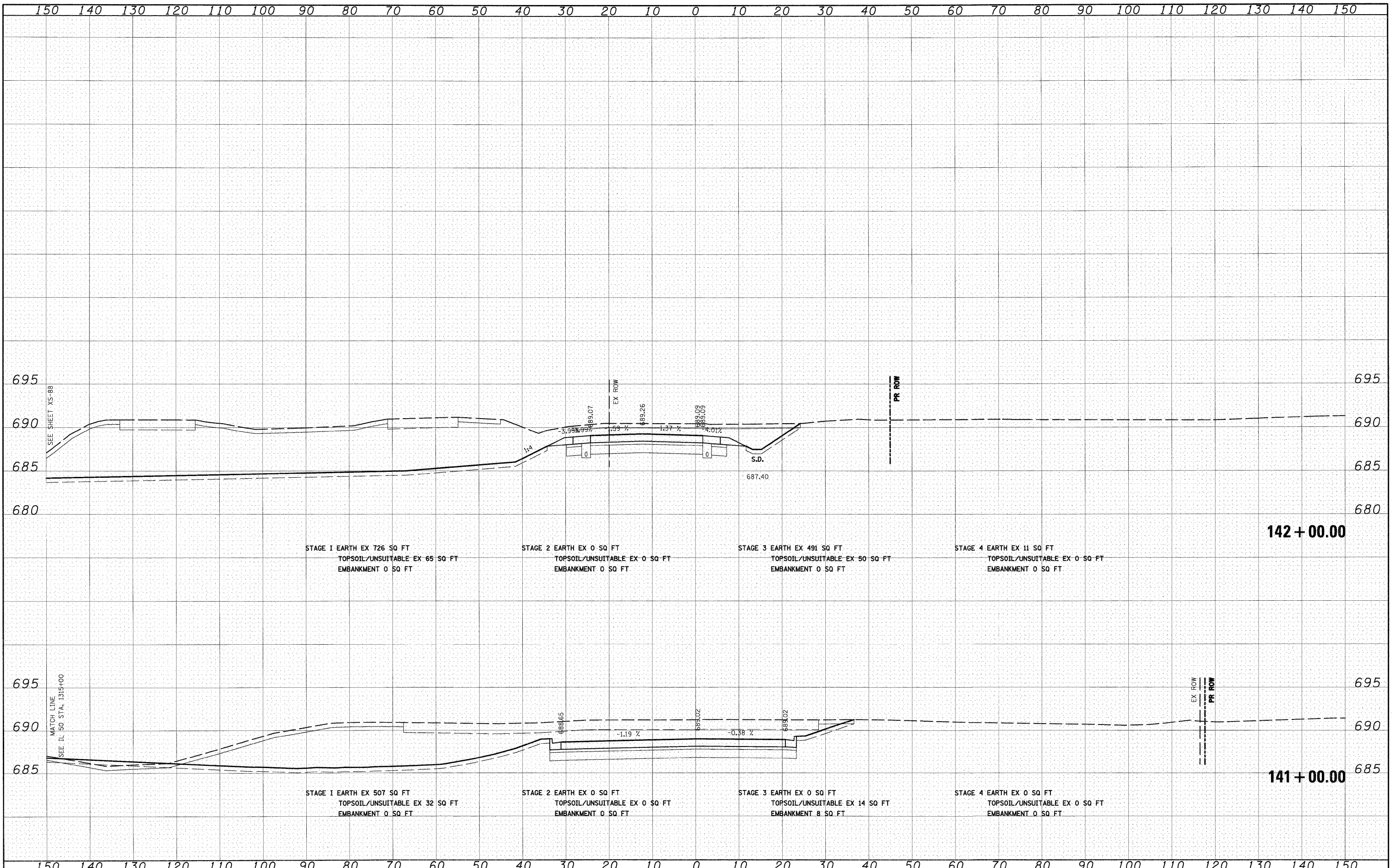
RAMP E CROSS SECTIONS

SCALE: 1"=10'H; 1"=5'V SHEET NO. 13 OF 13 SHEETS STA. 31+00.00 TO STA. 32+00.00

F.A.I. RTE.	SECTION	COUNTY	TOTAL SHEETS	SHEET NO.
57	(46-2) I, HBR, VBR	KANKAKEE	558	531
XS-RAMP E-13			CONTRACT NO. 66409	
FED. ROAD DIST. NO. 3 ILLINOIS FED. AID PROJECT				

FINAL SURVEY	BY	DATE
SURVEYED		
PLOTTED		
NOTE BOOK		
AREAS CHECKED		
NO.		

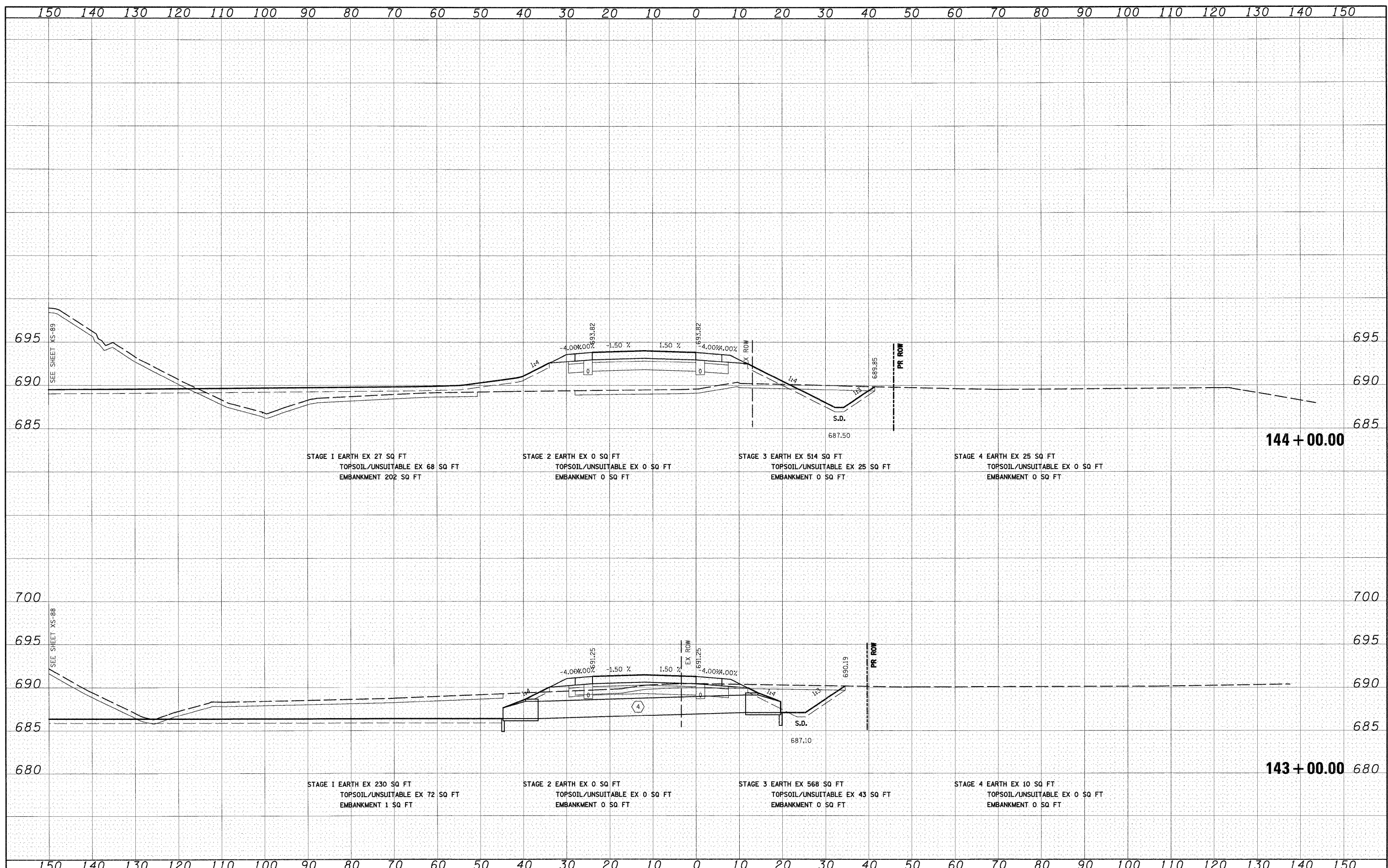
ORIGINAL SURVEY	BY	DATE
SURVEYED		
PLOTTED		
NOTE BOOK		
AREAS CHECKED		
NO.		



FILE NAME =	USER NAME = E_r106	DESIGNED - JCL	REVISED -	STATE OF ILLINOIS DEPARTMENT OF TRANSPORTATION	RAMP F CROSS SECTIONS	F.A.I. RTE.	SECTION	COUNTY	TOTAL SHEETS	SHEET NO.	
in\Dgn\sheets\xs024.dgn		DRAWN - JCL	REVISED -			57	(46-2) I, HBR, VBR	KANKAKEE	558	532	
		CHECKED - EJJ	REVISED -			XS-RAMP F-01					
		DATE - 12/17/10	REVISED -			CONTRACT NO. 66409					
SCALE: 1"=10'H; 1"=5'V SHEET NO. 1 OF 9 SHEETS STA. 141+00.00 TO STA. 142+00.00						FED. ROAD DIST. NO. 3 ILLINOIS FED. AID PROJECT					

FINAL	SURVEYED	DATE
SURVEY	PLOTTED	BY
NOTE BOOK	TEMPLATE	
NO.	AREAS CHECKED	

ORIGINAL	SURVEYED	DATE
SURVEY	PLOTTED	BY
NOTE BOOK	TEMPLATE	
NO.	AREAS CHECKED	



FILE NAME = 1:\0gn\sheets\xs004.dgn

USER NAME = EricG
 PLOT SCALE = 1:10
 PLOT DATE = 12/21/2010

DESIGNED	- JCL	REVISED	-
DRAWN	- JCL	REVISED	-
CHECKED	- EJK	REVISED	-
DATE	- 12/17/10	REVISED	-

**STATE OF ILLINOIS
DEPARTMENT OF TRANSPORTATION**

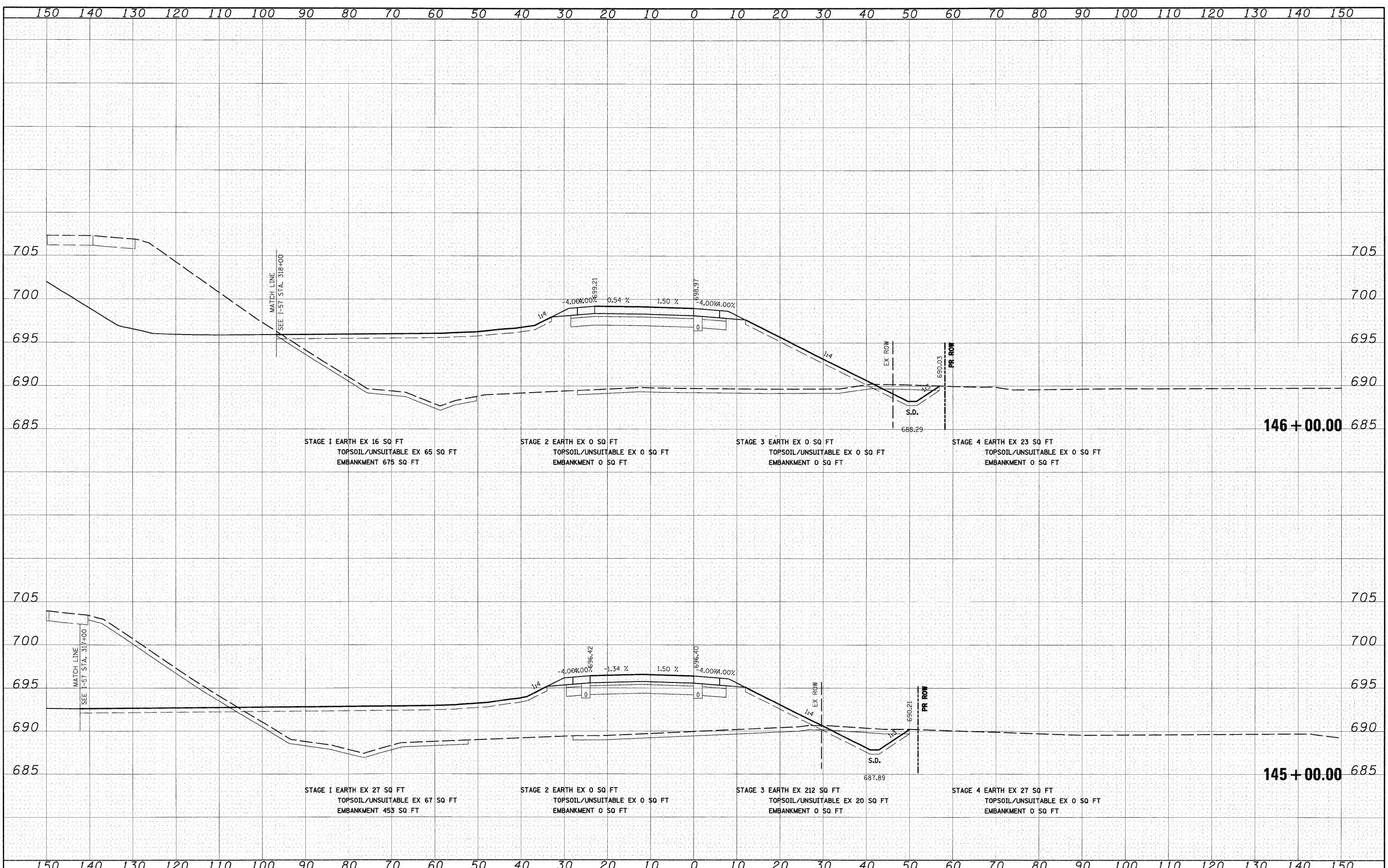
RAMP F CROSS SECTIONS

SCALE: 1"=10'H 1"=5'V SHEET NO. 2 OF 9 SHEETS STA. 143+00.00 TO STA. 144+00.00

F.A.I. RTE.	SECTION	COUNTY	TOTAL SHEETS	SHEET NO.
57	(46-2) I, HBR, VBR	KANKAKEE	558	533
XS-RAMP F-02			CONTRACT NO. 66409	
FED. ROAD DIST. NO. 3 [ILLINOIS] FED. AID PROJECT				

FINAL	SURVEYED	DATE
SURVEY	PLOTTED	BY
NOTE BOOK	DATE	
AREAS	CHECKED	
NO.		

ORIGINAL	SURVEYED	DATE
SURVEY	PLOTTED	BY
NOTE BOOK	DATE	
AREAS	CHECKED	
NO.		



FILE NAME = I:\Dgn\Sheets\Xs04.dgn

USER NAME = E-r10G	DESIGNED - JCL	REVISED -
	DRAWN - JCL	REVISED -
PLOT SCALE = 1:10	CHECKED - E.JG	REVISED -
PLOT DATE = 12/21/2010	DATE - 12/17/10	REVISED -

**STATE OF ILLINOIS
DEPARTMENT OF TRANSPORTATION**

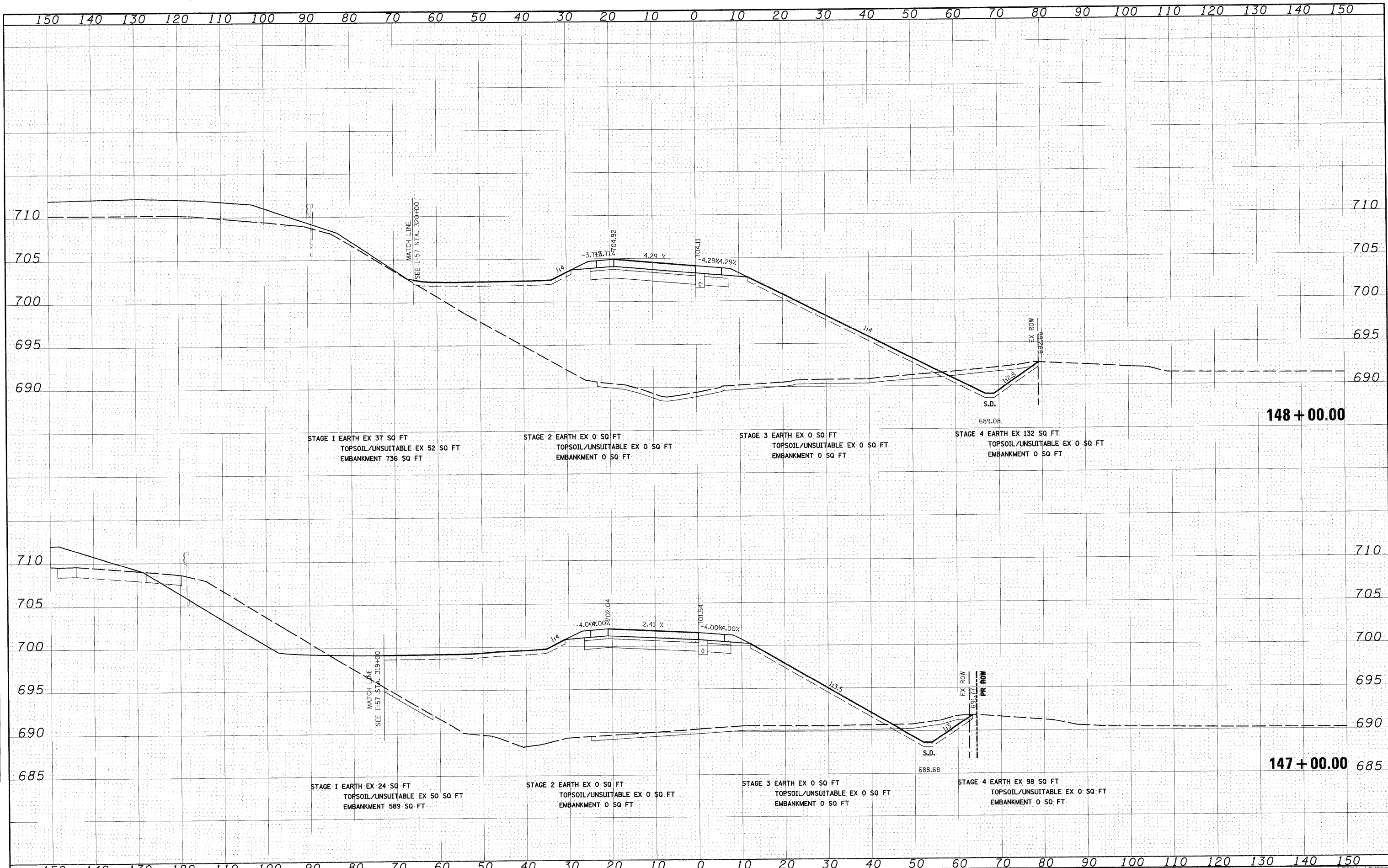
RAMP F CROSS SECTIONS

SCALE: 1"=10'H; 1"=5'V SHEET NO. 3 OF 9 SHEETS STA. 145+00.00 TO STA. 146+00.00

F.A.I. RTE.	SECTION	COUNTY	TOTAL SHEETS	SHEET NO.
57	(46-2) I, HBR, VBR	KANKAKEE	558	534
XS-RAMP F-03			CONTRACT NO. 66409	
FED. ROAD DIST. NO. 3 ILLINOIS FED. AID PROJECT				

DATE	
BY	
FINAL SURVEY	SURVEYED
NOTE BOOK	PLOTTED
NO.	TEMPLATE
	AREAS CHECKED

DATE	
BY	
ORIGINAL SURVEY	SURVEYED
NOTE BOOK	PLOTTED
NO.	TEMPLATE
	AREAS CHECKED



FILE NAME = I:\Dgn\shets\xs004.dgn

USER NAME = EricG	DESIGNED - JCL	REVISED -
	DRAWN - JCL	REVISED -
PLOT SCALE = 1:10	CHECKED - EJG	REVISED -
PLOT DATE = 12/21/2010	DATE - 12/17/10	REVISED -

**STATE OF ILLINOIS
DEPARTMENT OF TRANSPORTATION**

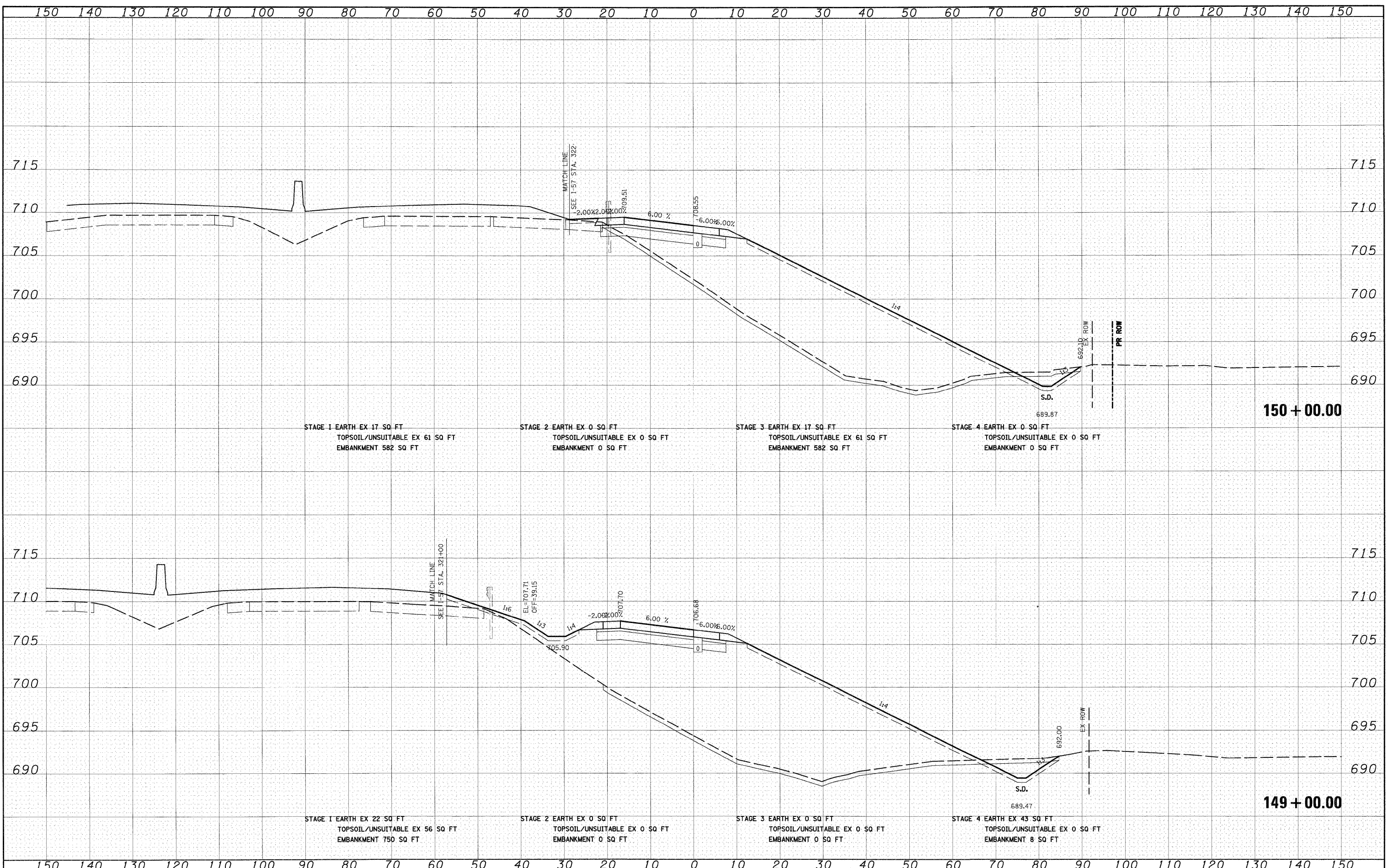
RAMP F CROSS SECTIONS

SCALE: 1"=10'H; 1"=5'V SHEET NO. 4 OF 9 SHEETS STA. 147+00.00 TO STA. 148+00.00

F.A.I. RTE. 57	SECTION (46-2) I, HBR, VBR	COUNTY KANKAKEE	TOTAL SHEETS 558	SHEET NO. 535
XS-RAMP F-04			CONTRACT NO. 66409	
FED. ROAD DIST. NO. 3 ILLINOIS FED. AID PROJECT				

DATE	
BY	
SURVEYED	
PLOTTED	
TEMPLATE	
NOTE BOOK	
AREAS CHECKED	
NO.	

DATE	
BY	
SURVEYED	
PLOTTED	
TEMPLATE	
NOTE BOOK	
AREAS CHECKED	
NO.	



FILE NAME = I:\Dgn\sheets\ks04.dgn

USER NAME = E-r1c6	DESIGNED - JCL	REVISED -
	DRAWN - JCL	REVISED -
PLOT SCALE = 1:10	CHECKED - EJG	REVISED -
PLOT DATE = 12/21/2010	DATE - 12/17/10	REVISED -

**STATE OF ILLINOIS
DEPARTMENT OF TRANSPORTATION**

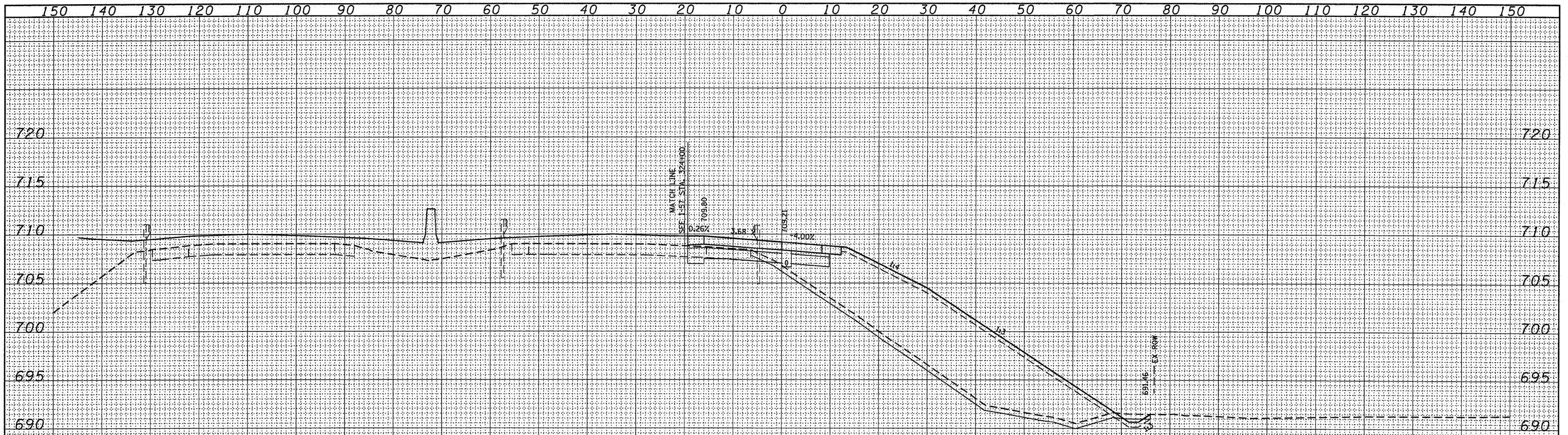
RAMP F CROSS SECTIONS

SCALE: 1"=10'H; 1"=5'V SHEET NO. 5 OF 9 SHEETS STA. 149+00.00 TO STA. 150+00.00

F.A.I. RTE.	SECTION	COUNTY	TOTAL SHEETS	SHEET NO.
57	(46-2) I, HBR, VBR	KANKAKEE	558	536
XS-RAMP F-05			CONTRACT NO. 66409	
FED. ROAD DIST. NO. 3 ILLINOIS FED. AID PROJECT				

DATE	
BY	
FINISHED SURVEY	
PLOTTED	
NOTE BOOK	
AREAS CHECKED	

DATE	
BY	
ORIGINAL SURVEY	
PLOTTED	
NOTE BOOK	
AREAS CHECKED	



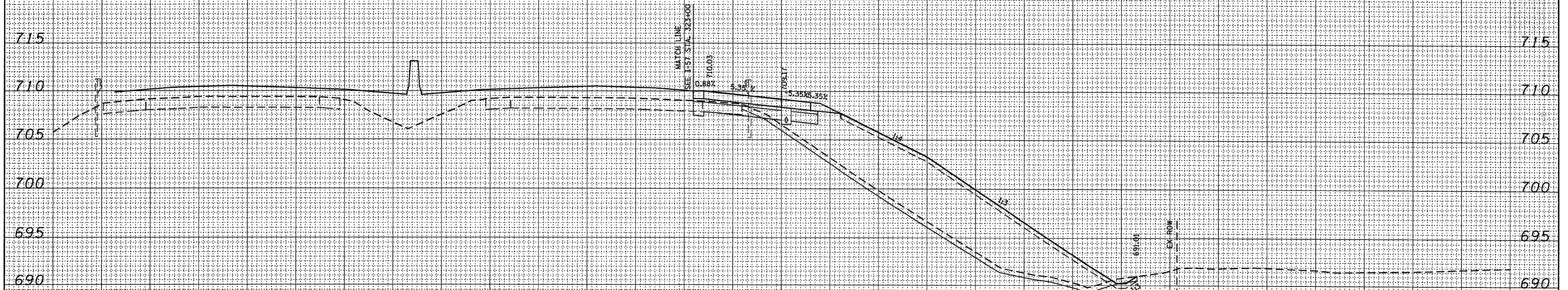
STAGE 1 EARTH EX: 0.50 FT
TOPSOIL/UNSUITABLE EX: 0.50 FT
EMBANKMENT: 0.50 FT

STAGE 2 EARTH EX: 0.50 FT
TOPSOIL/UNSUITABLE EX: 0.50 FT
EMBANKMENT: 0.50 FT

STAGE 3 EARTH EX: 6.50 FT
TOPSOIL/UNSUITABLE EX: 53.50 FT
EMBANKMENT: 47.00 FT

STAGE 4 EARTH EX: 0.50 FT
TOPSOIL/UNSUITABLE EX: 0.50 FT
EMBANKMENT: 0.50 FT

152+00.00



STAGE 1 EARTH EX: 0.50 FT
TOPSOIL/UNSUITABLE EX: 0.50 FT
EMBANKMENT: 0.50 FT

STAGE 2 EARTH EX: 0.50 FT
TOPSOIL/UNSUITABLE EX: 0.50 FT
EMBANKMENT: 0.50 FT

STAGE 3 EARTH EX: 14.50 FT
TOPSOIL/UNSUITABLE EX: 54.50 FT
EMBANKMENT: 40.00 FT

STAGE 4 EARTH EX: 0.50 FT
TOPSOIL/UNSUITABLE EX: 0.50 FT
EMBANKMENT: 0.50 FT

151+00.00

150 140 130 120 110 100 90 80 70 60 50 40 30 20 10 0 10 20 30 40 50 60 70 80 90 100 110 120 130 140 150

FILE NAME =
c:\pwork\pwork\carpenterd\dm58954\xs004.dgn

USER NAME = carpenterdj
PLOT SCALE = 10.0000' / IN.
PLOT DATE = Jan 25, 2011 - 02:05:25 PM

DESIGNED - JCL
DRAWN - JCL
CHECKED - EJG
DATE - 12/17/10

REVISED -
REVISED -
REVISED -
REVISED -

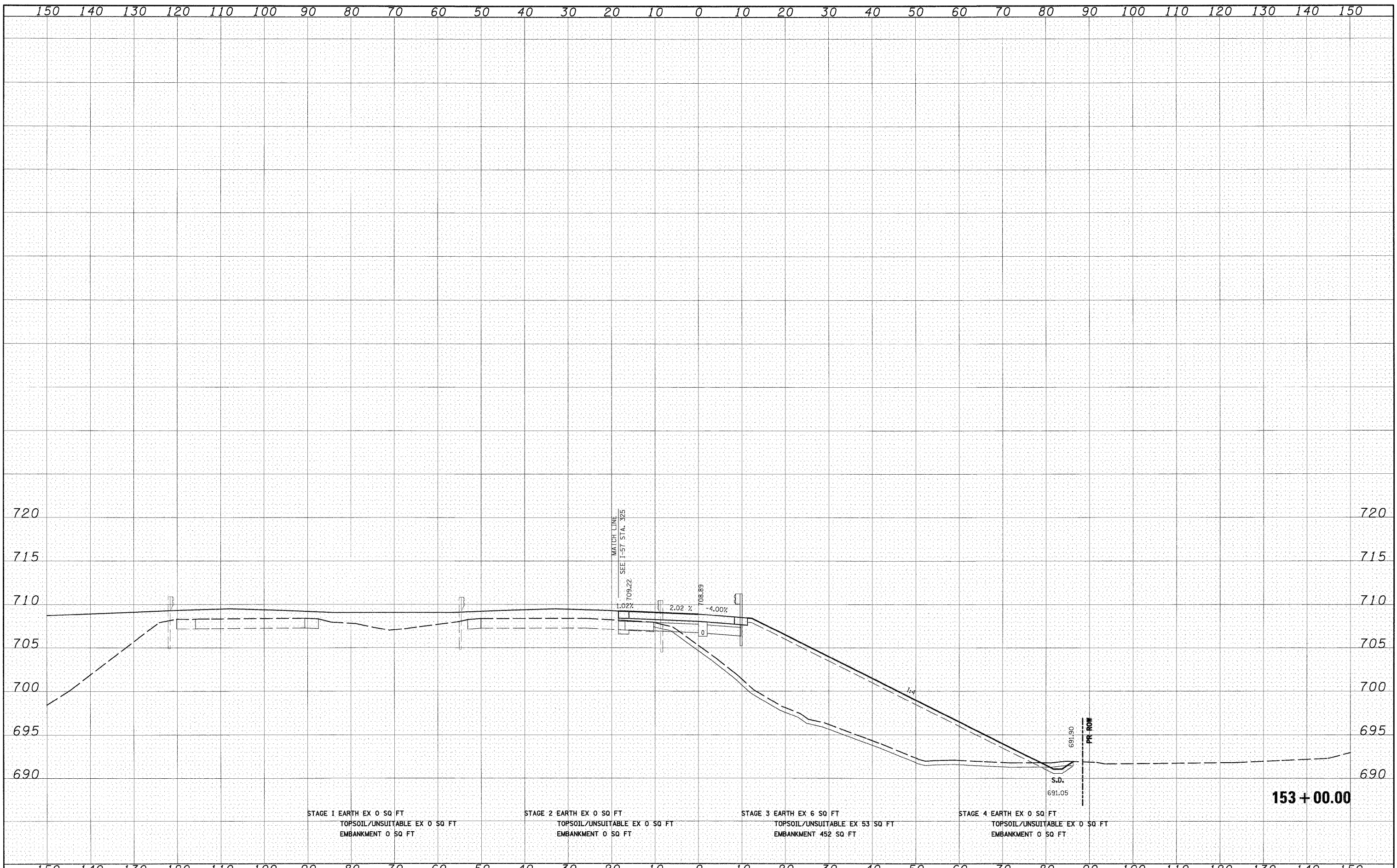
STATE OF ILLINOIS
DEPARTMENT OF TRANSPORTATION

RAMP F CROSS SECTIONS
SCALE: 1"=10'H/1"=5'V SHEET NO. 64 OF RAMP F SHEETS STA. 151+00.00 TO STA. 152+00.00

F.A.I. RTE.	SECTION	COUNTY	TOTAL SHEETS	SHEET NO.
57	(46-2) I, HBR, VBR	KANKAKEE	558	537
XS-RAMP F-06			CONTRACT NO. 66409	
FED. ROAD DIST. NO. 015 ILLINOIS FED. AID PROJECT				

FINAL SURVEY	SURVEYED	BY	DATE
NOTE BOOK	PLOTTED		
NO.	DATE		
	AREAS CHECKED		

ORIGINAL SURVEY	SURVEYED	BY	DATE
NOTE BOOK	PLOTTED		
NO.	DATE		
	AREAS CHECKED		



STAGE 1 EARTH EX 0 SQ FT
TOPSOIL/UNSUITABLE EX 0 SQ FT
EMBANKMENT 0 SQ FT

STAGE 2 EARTH EX 0 SQ FT
TOPSOIL/UNSUITABLE EX 0 SQ FT
EMBANKMENT 0 SQ FT

STAGE 3 EARTH EX 6 SQ FT
TOPSOIL/UNSUITABLE EX 53 SQ FT
EMBANKMENT 452 SQ FT

STAGE 4 EARTH EX 0 SQ FT
TOPSOIL/UNSUITABLE EX 0 SQ FT
EMBANKMENT 0 SQ FT

153 + 00.00

FILE NAME =
I:\Dgn\sheeta\xs004.dgn

USER NAME = EricG	DESIGNED - JCL	REVISED -
PLLOT SCALE = 1:10	DRAWN - JCL	REVISED -
PLLOT DATE = 12/21/2010	CHECKED - EJC	REVISED -
	DATE - 12/17/10	REVISED -

**STATE OF ILLINOIS
DEPARTMENT OF TRANSPORTATION**

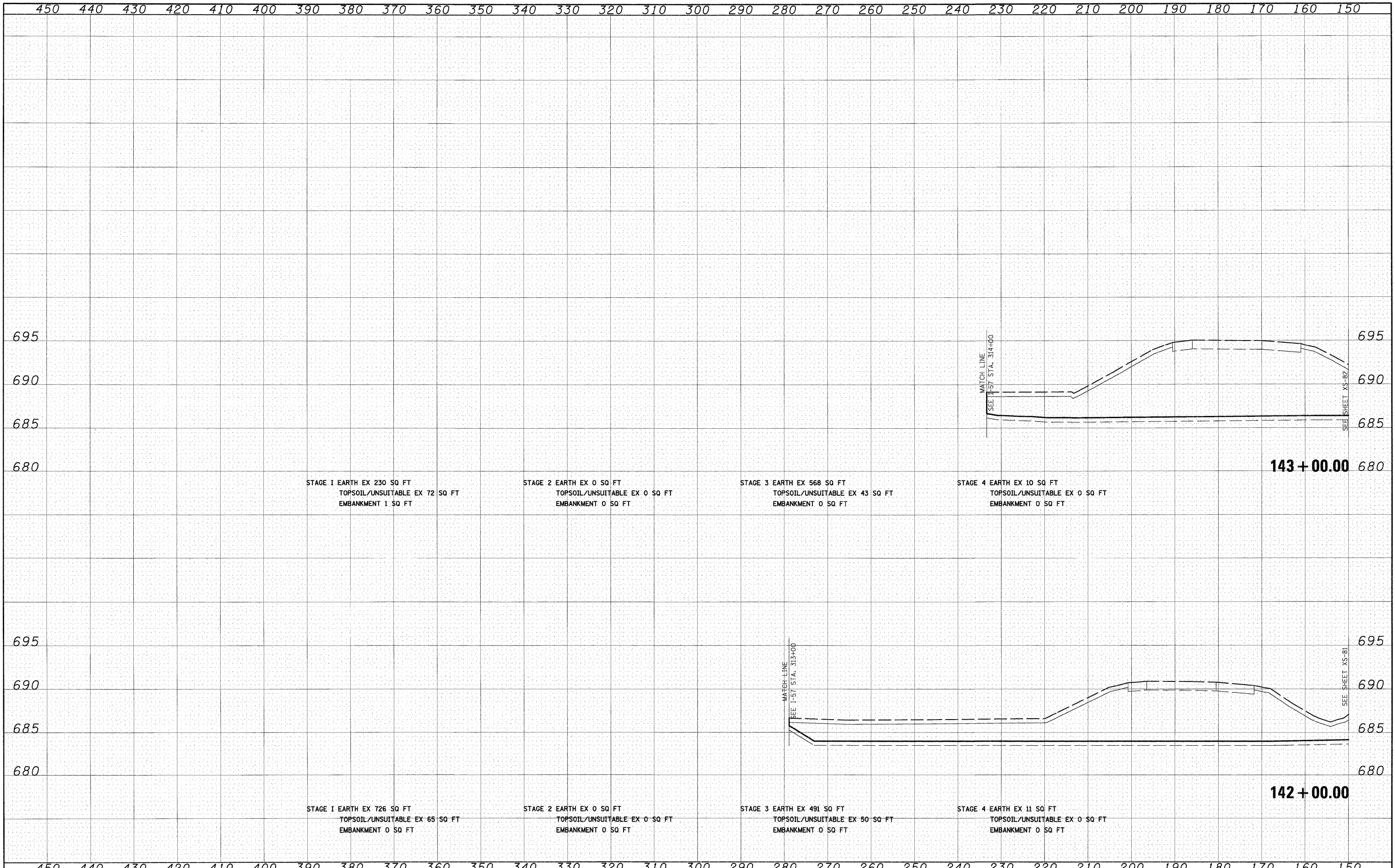
RAMP F CROSS SECTIONS

SCALE: 1"=10'H; 1"=5'V SHEET NO. 7 OF 9 SHEETS STA. 153+00.00 TO STA. 153+00.00

F.A.I. RTE.	SECTION	COUNTY	TOTAL SHEETS	SHEET NO.
57	(46-2) I, HBR, VBR	KANKAKEE	558	538
XS-RAMP F-07			CONTRACT NO. 66409	
FED. ROAD DIST. NO. 3 ILLINOIS FED. AID PROJECT				

FINAL SURVEY	SURVEYED	DATE
NOTE BOOK	PLOTTED	BY
NO.	AREAS	CHECKED

ORIGINAL SURVEY	SURVEYED	DATE
NOTE BOOK	PLOTTED	BY
NO.	AREAS	CHECKED




FILE NAME =	USER NAME = EricG	DESIGNED - JCL	REVISED -	STATE OF ILLINOIS DEPARTMENT OF TRANSPORTATION	RAMP F CROSS SECTIONS SCALE: 1"=10'H; 1"=5'V SHEET NO. 8 OF 9 SHEETS STA. 142+00.00 TO STA. 143+00.00	F.A.I. RTE. 57	SECTION (46-2) I, HBR, VBR	COUNTY KANKAKEE	TOTAL SHEETS 558	SHEET NO. 539
INDGn\sheets\rs004.dgn	PLDT SCALE = 1:10	DRAWN - JCL	REVISED -			CONTRACT NO. 66409				
	PLDT DATE = 12/21/2010	CHECKED - EUG	REVISED -							
		DATE - 12/17/10	REVISED -							

450 440 430 420 410 400 390 380 370 360 350 340 330 320 310 300 290 280 270 260 250 240 230 220 210 200 190 180 170 160 150

FINAL SURVEY	DATE
SURVEYED	BY
PLANS	
TEMP. AREAS	
NOTE BOOK	
NO.	

ORIGINAL SURVEY	DATE
SURVEYED	BY
PLANS	
TEMP. AREAS	
NOTE BOOK	
NO.	



STAGE 1 EARTH EX 27 SQ FT
TOPSOIL/UNSUITABLE EX 68 SQ FT
EMBANKMENT 202 SQ FT

STAGE 2 EARTH EX 0 SQ FT
TOPSOIL/UNSUITABLE EX 0 SQ FT
EMBANKMENT 0 SQ FT

STAGE 3 EARTH EX 514 SQ FT
TOPSOIL/UNSUITABLE EX 25 SQ FT
EMBANKMENT 0 SQ FT

STAGE 4 EARTH EX 25 SQ FT
TOPSOIL/UNSUITABLE EX 0 SQ FT
EMBANKMENT 0 SQ FT

144 + 00.00

450 440 430 420 410 400 390 380 370 360 350 340 330 320 310 300 290 280 270 260 250 240 230 220 210 200 190 180 170 160 150

FILE NAME =
I:\Dgn\sheeta\xs004.dgn

USER NAME = Erjcg	DESIGNED - JCL	REVISED -
	DRAWN - JCL	REVISED -
PLOT SCALE = 1:10	CHECKED - EJG	REVISED -
PLOT DATE = 12/21/2010	DATE - 12/17/10	REVISED -

**STATE OF ILLINOIS
DEPARTMENT OF TRANSPORTATION**

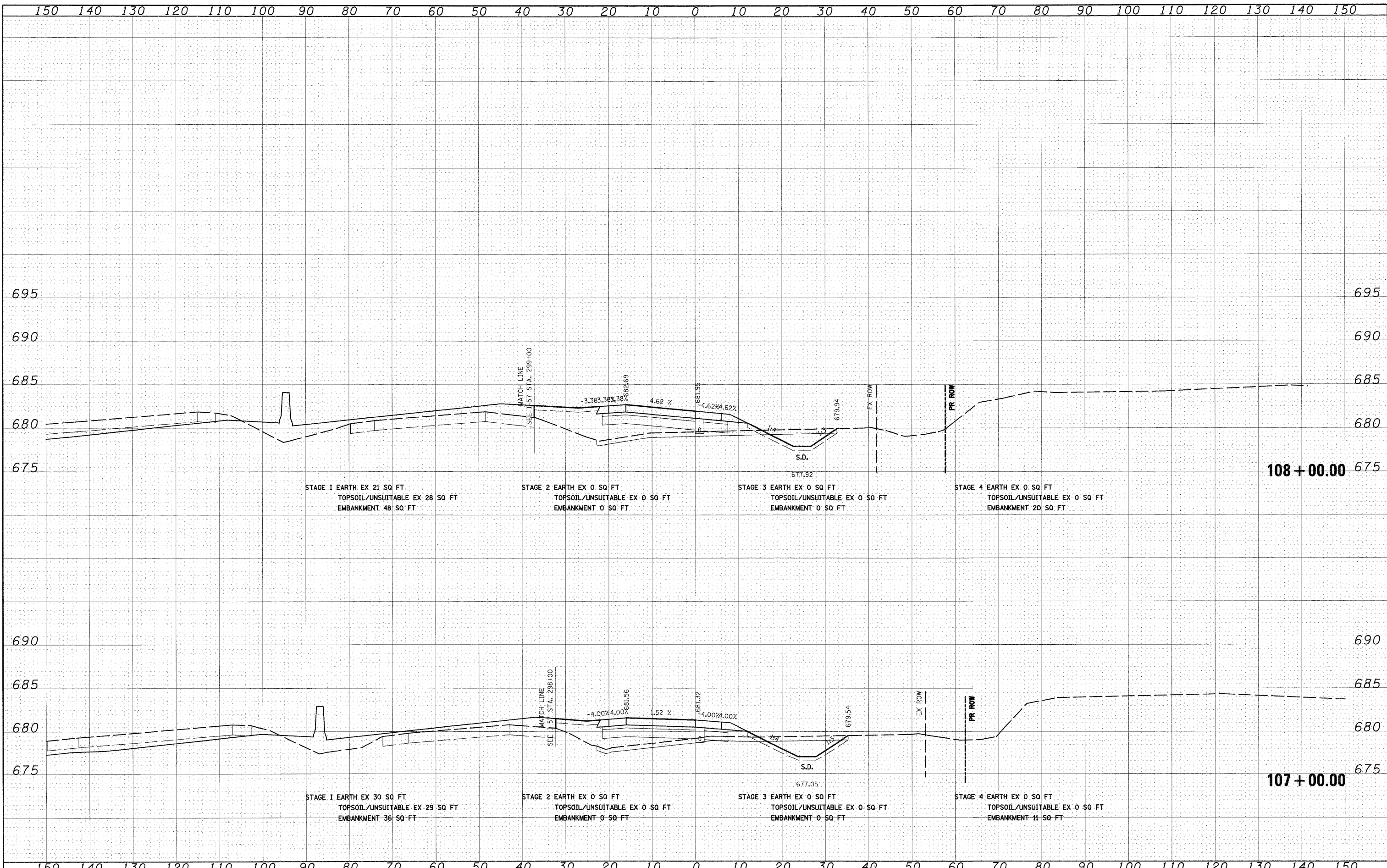
RAMP F CROSS SECTIONS

SCALE: 1"=10'H; 1"=5'V SHEET NO. 9 OF 9 SHEETS STA. 144+00.00 TO STA. 144+00.00

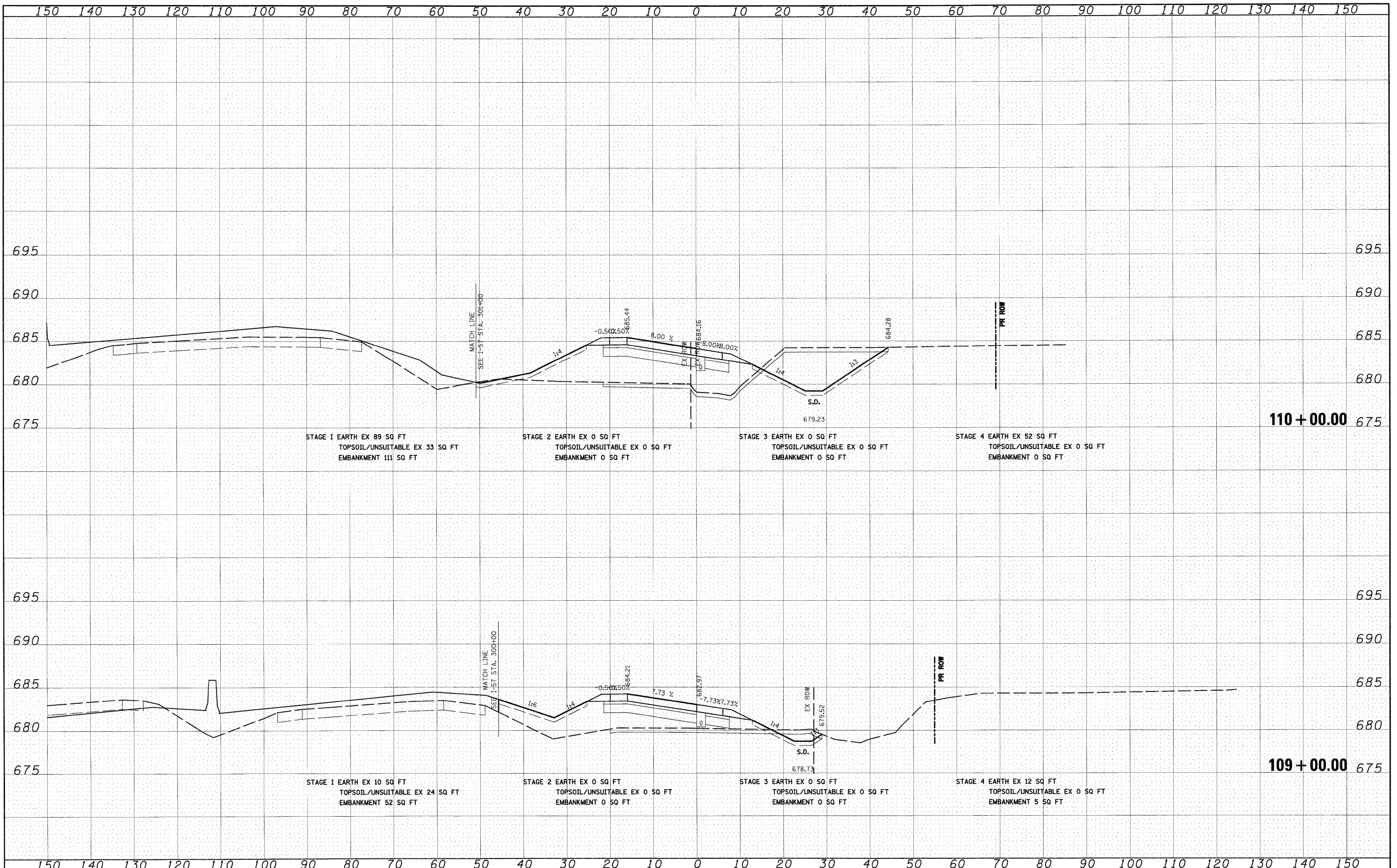
F.A.I. RTE.	SECTION	COUNTY	TOTAL SHEETS	SHEET NO.
57	(46-2) I, HBR, VBR	KANKAKEE	558	540
XS-RAMP F-09			CONTRACT NO. 66409	
FED. ROAD DIST. NO. 3 ILLINOIS FED. AID PROJECT				

FINAL	DATE
SURVEYED	
PLotted	
REVISIONS	
NOTE BOOK	
AREAS	
CHECKED	
NO.	

ORIGINAL	DATE
SURVEY	
PLotted	
REVISIONS	
NOTE BOOK	
AREAS	
CHECKED	
NO.	



FILE NAME = InDgn\sheets\xs005.dgn	USER NAME = EricG	DESIGNED - JCL	REVISED -	STATE OF ILLINOIS DEPARTMENT OF TRANSPORTATION	RAMP G CROSS SECTIONS	F.A.I. RTE.	SECTION	COUNTY	TOTAL SHEETS	SHEET NO.	
	PLOT SCALE = 1:10	DRAWN - JCL	REVISED -			57	(46-2) I, HBR, VBR	KANKAKEE	558	541	
	PLOT DATE = 12/21/2010	CHECKED - EJG	REVISED -			XS-RAMP G-01 CONTRACT NO. 66409					
		DATE - 12/17/10	REVISED -			SCALE: 1"=10'H; 1"=5'V SHEET NO. 1 OF 13 SHEETS STA. 107+00.00 TO STA. 108+00.00 FED. ROAD DIST. NO. 3 ILLINOIS FED. AID PROJECT					



BY	DATE
SURVEYED	
PLOTTED	
NOTE BOOK	
AREAS	
CHECKED	

BY	DATE
ORIGINAL SURVEY	
PLOTTED	
NOTE BOOK	
AREAS	
CHECKED	

FILE NAME =
 I:\Dgn\sheets\ks0205.dgn

USER NAME = EricG	DESIGNED - JCL	REVISED -
	DRAWN - JCL	REVISED -
PLOT SCALE = 1:10	CHECKED - E.JG	REVISED -
PLOT DATE = 12/21/2010	DATE - 12/17/10	REVISED -

**STATE OF ILLINOIS
 DEPARTMENT OF TRANSPORTATION**

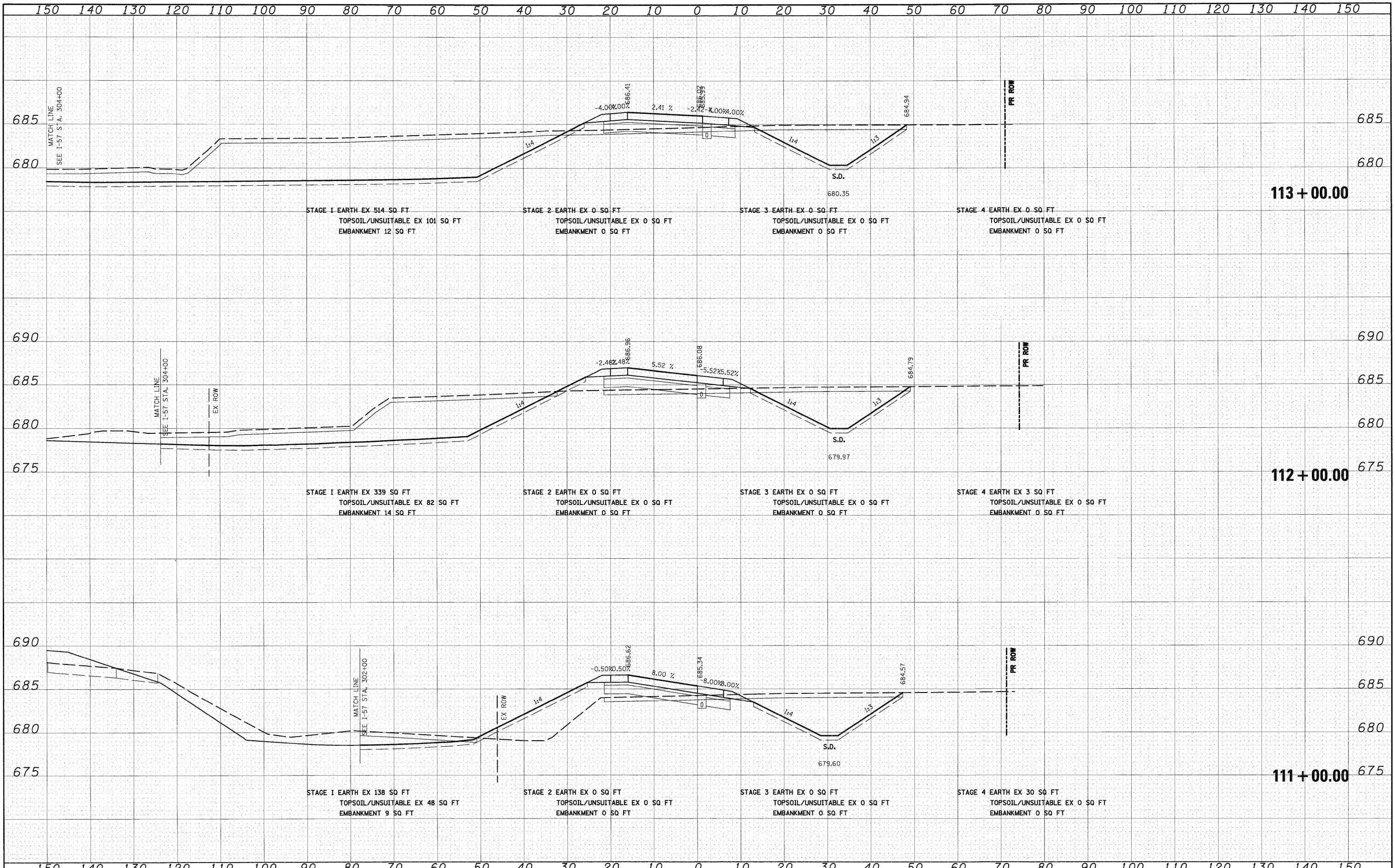
RAMP G CROSS SECTIONS

SCALE: 1"=10'H 1"=5'V SHEET NO. 2 OF 13 SHEETS STA. 109+00.00 TO STA. 110+00.00

F.A.I. RTE.	SECTION	COUNTY	TOTAL SHEETS	SHEET NO.
57	(46-2) I, HBR, VBR	KANKAKEE	558	542
XS-RAMP G-02		CONTRACT NO. 66409		
FED. ROAD DIST. NO. 3 ILLINOIS FED. AID PROJECT				

DATE	
BY	
SURVEYED	
PLOTTED	
NOTE BOOK	
AREAS CHECKED	
NO.	

DATE	
BY	
SURVEYED	
PLOTTED	
NOTE BOOK	
AREAS CHECKED	
NO.	



FILE NAME = I:\Dgn\sheets\xs05.dgn

USER NAME = EricG	DESIGNED - JCL	REVISED -
PLLOT SCALE = 1:10	DRAWN - JCL	REVISED -
PLLOT DATE = 12/21/2010	CHECKED - EJC	REVISED -
	DATE - 12/17/10	REVISED -

**STATE OF ILLINOIS
DEPARTMENT OF TRANSPORTATION**

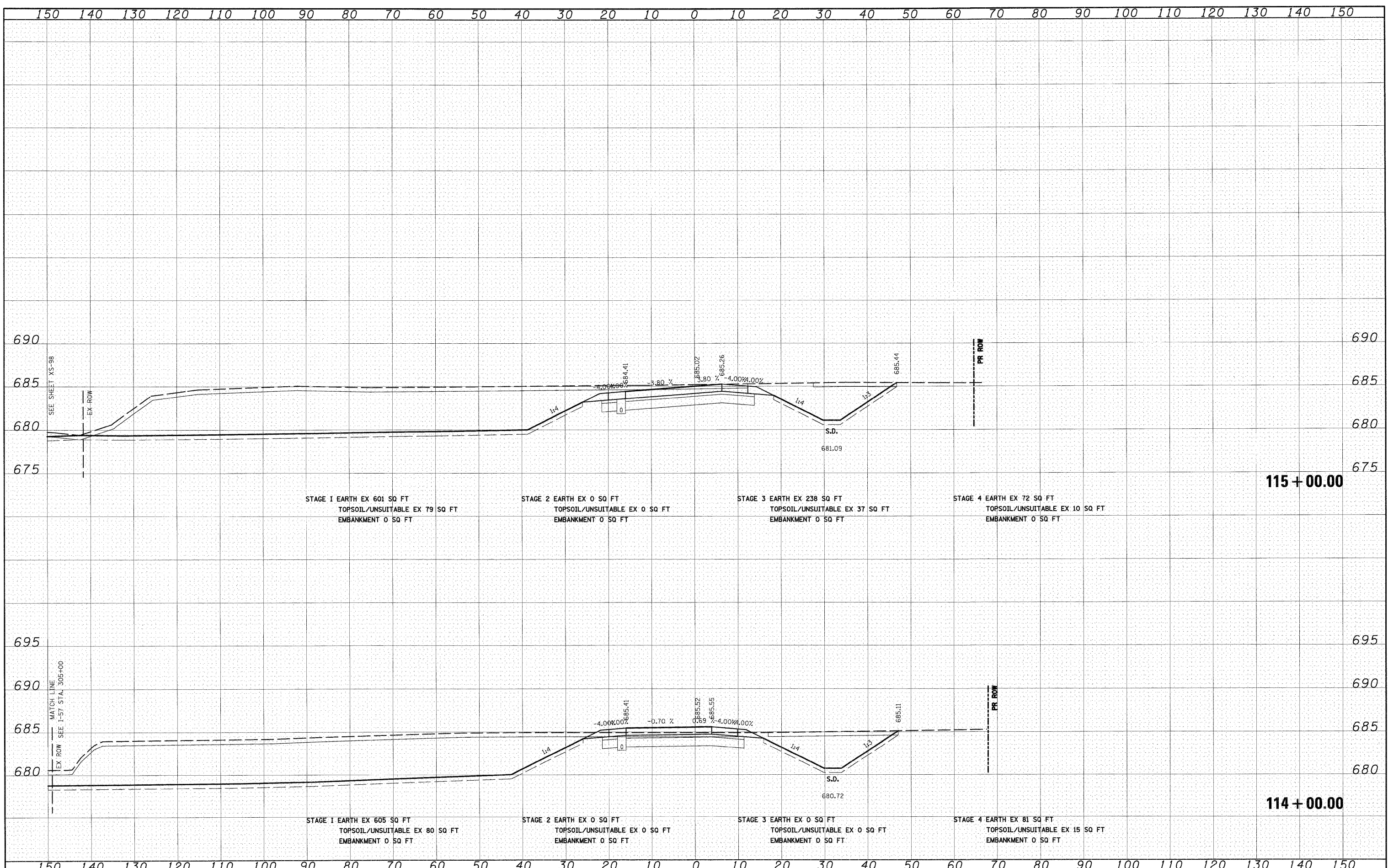
RAMP G CROSS SECTIONS

SCALE: 1"=10'H/1"=5'V SHEET NO. 3 OF 13 SHEETS STA. 111+00.00 TO STA. 113+00.00

F.A.I. RTE.	SECTION	COUNTY	TOTAL SHEETS	SHEET NO.
57	(46-2) I, HBR, VBR	KANKAKEE	558	543
XS-RAMP G-03			CONTRACT NO. 66409	
FED. ROAD DIST. NO. 3 ILLINOIS FED. AID PROJECT				

FINAL SURVEY	SURVEYED	BY	DATE
NO. _____	PLOTTED	_____	_____
NOTE BOOK	REMARKS	_____	_____
NO. _____	AREAS	_____	_____
	CHECKED	_____	_____

ORIGINAL SURVEY	SURVEYED	BY	DATE
NO. _____	PLOTTED	_____	_____
NOTE BOOK	REMARKS	_____	_____
NO. _____	AREAS	_____	_____
	CHECKED	_____	_____



FILE NAME = I:\Dgn\shheet\xs205.dgn

USER NAME = EricG
 PLOT SCALE = 1:10
 PLOT DATE = 12/21/2010

DESIGNED - JCL
 DRAWN - JCL
 CHECKED - EUG
 DATE - 12/17/10

REVISED -
 REVISED -
 REVISED -
 REVISED -

**STATE OF ILLINOIS
 DEPARTMENT OF TRANSPORTATION**

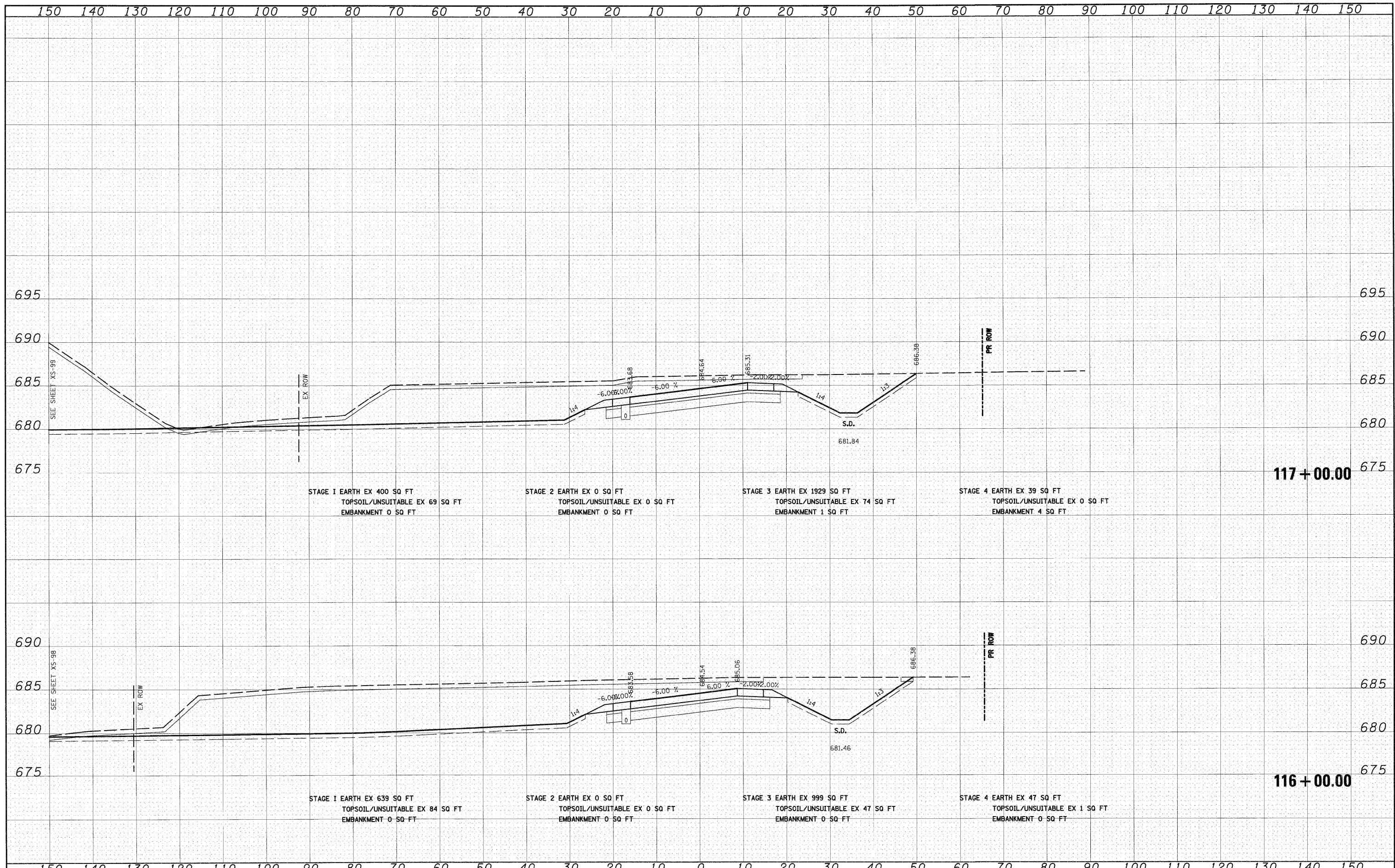
RAMP G CROSS SECTIONS

SCALE: 1"=10'H; 1"=5'V SHEET NO. 4 OF 13 SHEETS STA. 114+00.00 TO STA. 115+00.00

F.A.I. RTE.	SECTION	COUNTY	TOTAL SHEETS	SHEET NO.
57	(46-2) I, HBR, VBR	KANKAKEE	558	544
XS-RAMP G-04		KANKAKEE	CONTRACT NO. 66409	
FED. ROAD DIST. NO. 3 ILLINOIS FED. AID PROJECT				

DATE	
BY	
FINAL SURVEY	SURVEYED
NOTE BOOK NO.	PLOTTED
	TEMPLATE
	AREAS CHECKED

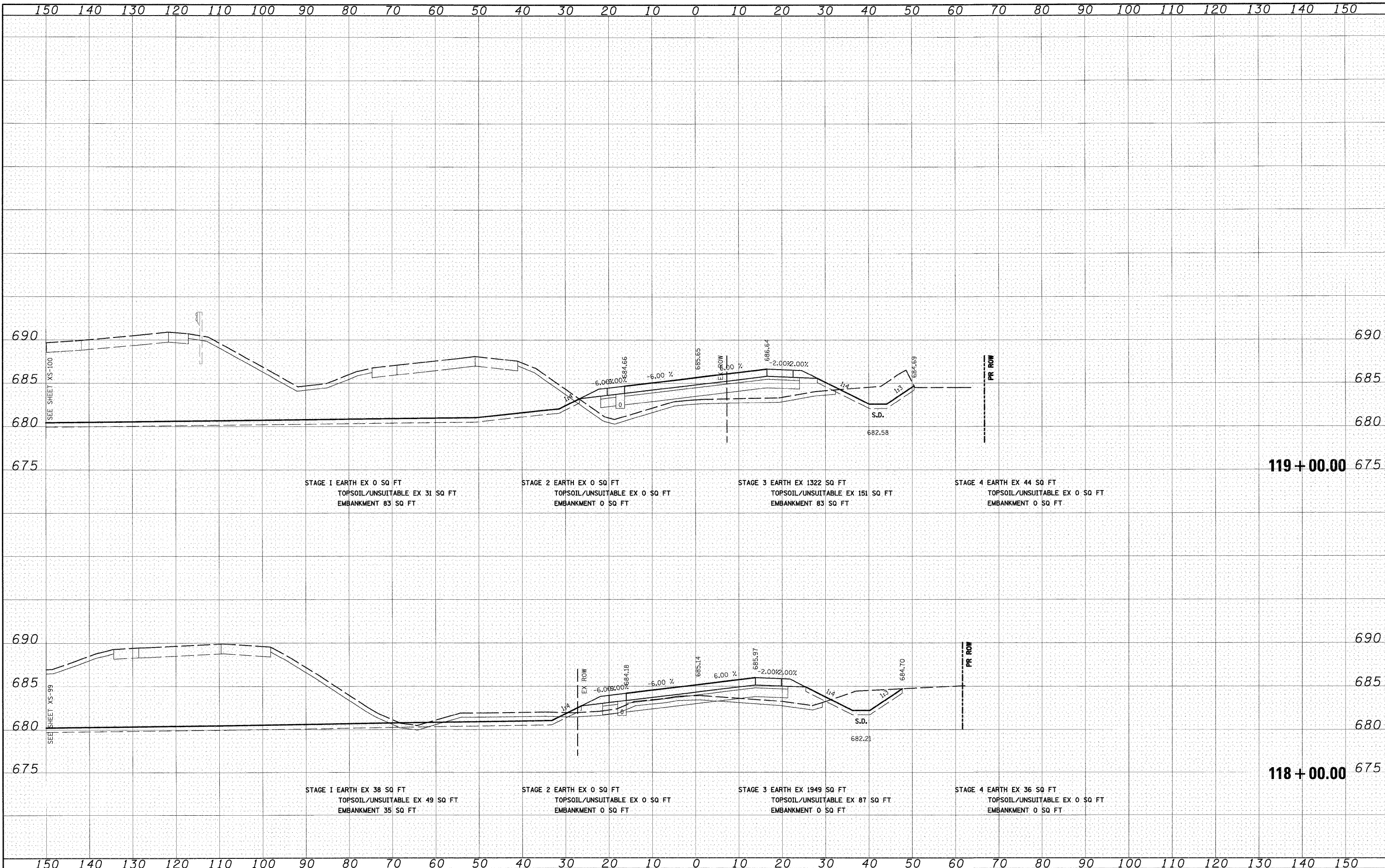
DATE	
BY	
ORIGINAL SURVEY	SURVEYED
NOTE BOOK NO.	PLOTTED
	TEMPLATE
	AREAS CHECKED



FILE NAME = I:\Dgn\sheets\xs005.dgn	USER NAME = E-r10G	DESIGNED - JCL	REVISED -	STATE OF ILLINOIS DEPARTMENT OF TRANSPORTATION	RAMP G CROSS SECTIONS			F.A.I. RTE. 57	SECTION (46-2) I, HBR, VBR	COUNTY KANKAKEE	TOTAL SHEETS 558	SHEET NO. 545
	PLOT SCALE = 1:100	DRAWN - JCL	REVISED -		SCALE: 1"=10'H; 1"=5'V SHEET NO. 5 OF 13 SHEETS STA. 116+00.00 TO STA. 117+00.00			XS-RAMP G-05				
	PLOT DATE = 12/21/2010	CHECKED - EJC	REVISED -					CONTRACT NO. 66409				
		DATE - 12/17/10	REVISED -					FED. ROAD DIST. NO. 3 ILLINOIS FED. AID PROJECT				

FINAL	SURVEYED	BY	DATE
SURVEY	TEMP		
BOOK	PLATE		
NO.	NO.		
	AREAS CHECKED		

ORIGINAL	SURVEYED	BY	DATE
SURVEY	TEMP		
BOOK	PLATE		
NO.	NO.		
	AREAS CHECKED		



FILE NAME = I:\Dgn\Sheets\XS-06.dgn

USER NAME = EJPJG
 DESIGNED - JCL
 DRAWN - JCL
 CHECKED - E.JG
 DATE - 12/17/10

REVISIED -
 REVISIED -
 REVISIED -
 REVISIED -

**STATE OF ILLINOIS
 DEPARTMENT OF TRANSPORTATION**

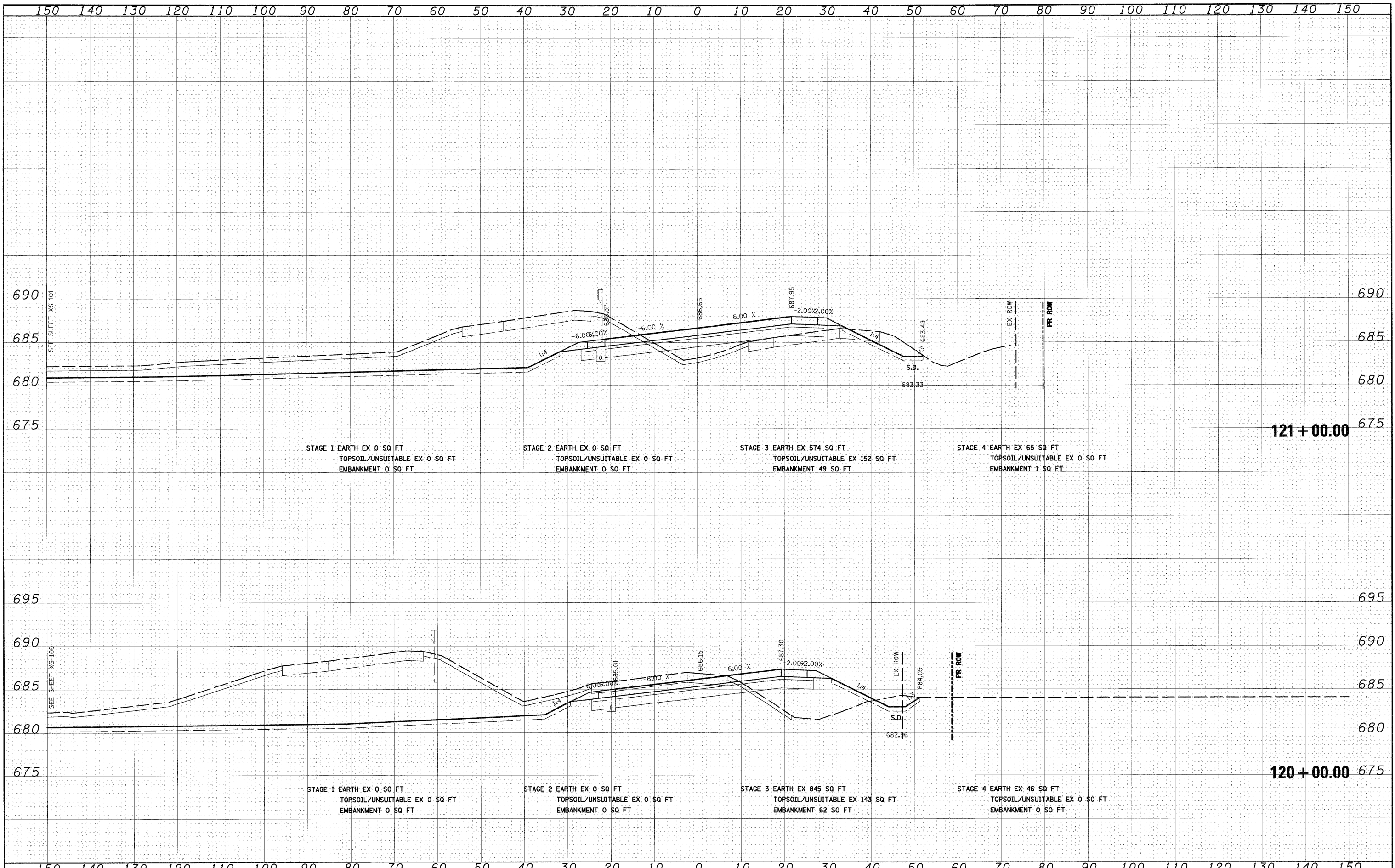
RAMP G CROSS SECTIONS

SCALE: 1"=10'H; 1/4"=5'V SHEET NO. 6 OF 13 SHEETS STA. 118+00.00 TO STA. 119+00.00

F.A.I. RTE.	SECTION	COUNTY	TOTAL SHEETS	SHEET NO.
57	(46-2) I, HBR, VBR	KANKAKEE	558	546
XS-RAMP G-06			CONTRACT NO. 66409	
FED. ROAD DIST. NO. 3 ILLINOIS FED. AID PROJECT				

DATE	
BY	
FINAL SURVEY	
SURVEYED	
PLOTTED	
NOTE BOOK	
AREAS	
AREAS CHECKED	
NO.	

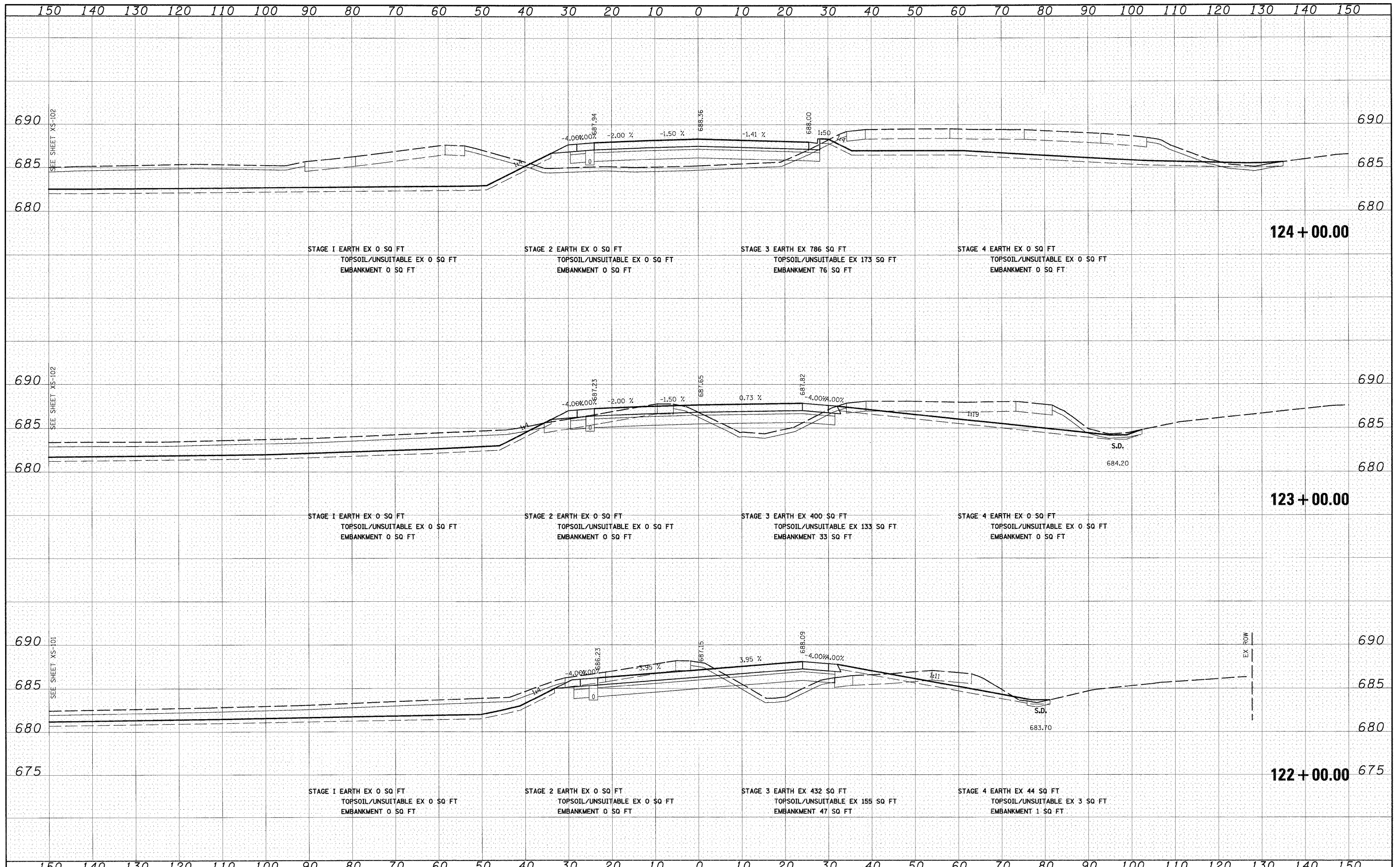
DATE	
BY	
ORIGINAL SURVEY	
SURVEYED	
PLOTTED	
NOTE BOOK	
AREAS	
AREAS CHECKED	
NO.	



FILE NAME =	USER NAME = Erigo	DESIGNED - JCL	REVISED -	STATE OF ILLINOIS DEPARTMENT OF TRANSPORTATION	RAMP G CROSS SECTIONS	F.A.I. RTE.	SECTION	COUNTY	TOTAL SHEETS	SHEET NO.	
I:\Dgn\sheets\xs005.dgn	PLLOT SCALE = 1:10	DRAWN - JCL	REVISED -			57	(46-2) I, HBR, VBR	KANKAKEE	558	547	
	PLLOT DATE = 12/21/2010	CHECKED - EJC	REVISED -			XS-RAMP G-07 CONTRACT NO. 66409					
		DATE - 12/17/10	REVISED -			SCALE: 1"=10' H: 1"=5' V SHEET NO. 7 OF 13 SHEETS STA. 120+00.00 TO STA. 121+00.00					

DATE	
BY	
FINAL SURVEY	
REVISIONS	
NOTE BOOK	
NO.	
AREAS CHECKED	

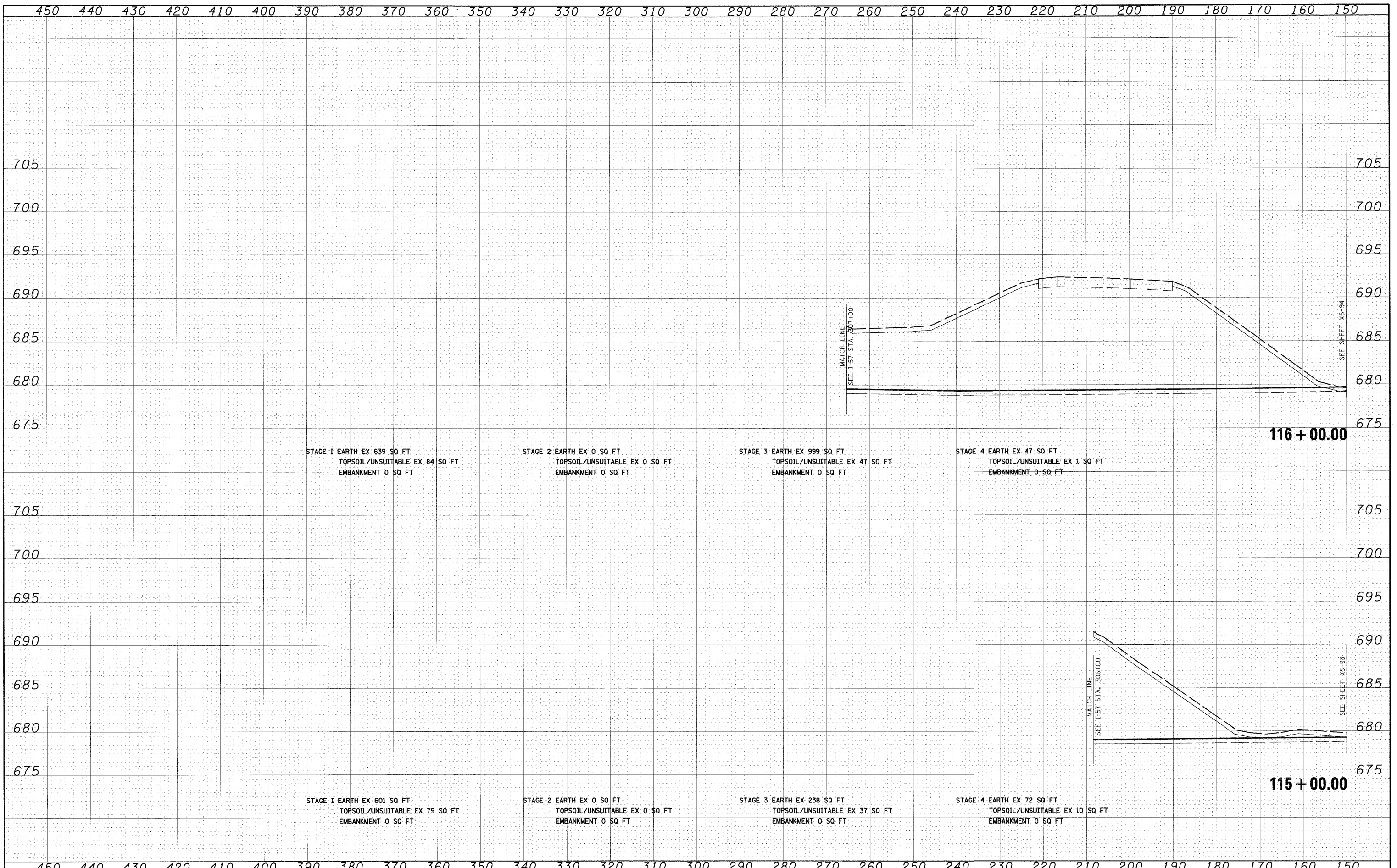
DATE	
BY	
ORIGINAL SURVEY	
REVISIONS	
NOTE BOOK	
NO.	
AREAS CHECKED	



FILE NAME = I:\Dgn\haeeta\xs05.dgn	USER NAME = EriscG	DESIGNED - JCL	REVISED -	STATE OF ILLINOIS DEPARTMENT OF TRANSPORTATION	RAMP G CROSS SECTIONS	F.A.I. RTE. 57	SECTION (46-2) I, HBR, VBR	COUNTY KANKAKEE	TOTAL SHEETS 558	SHEET NO. 548	
	PLOT SCALE = 1:10	DRAWN - JCL	REVISED -			SCALE: 1"=10'H; 1"=5'V	SHEET NO. 8 OF 13 SHEETS	STA. 122+00.00 TO STA. 124+00.00	FED. ROAD DIST. NO. 3	ILLINOIS FED. AID PROJECT	CONTRACT NO. 66409
	PLOT DATE = 12/21/2010	CHECKED - EJG	REVISED -								
		DATE - 12/17/10	REVISED -								

FINAL SURVEY	DATE
SURVEYED	
PLOTTED	
NOTE BOOK	
AREAS	
CHECKED	
NO.	

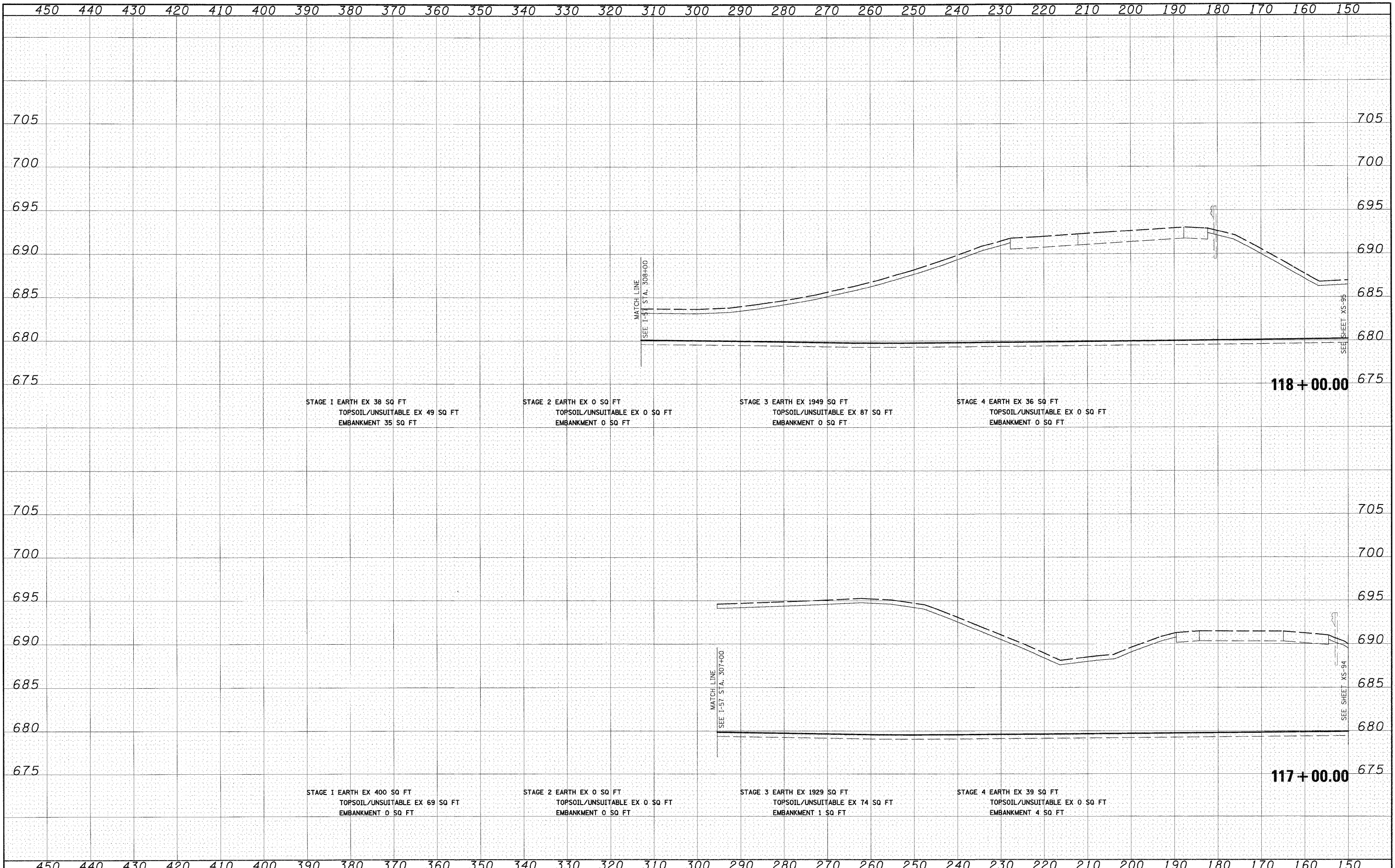
ORIGINAL SURVEY	DATE
SURVEYED	
PLOTTED	
NOTE BOOK	
AREAS	
CHECKED	
NO.	



FILE NAME =	USER NAME = EricG	DESIGNED - JCL	REVISED -	STATE OF ILLINOIS DEPARTMENT OF TRANSPORTATION	RAMP G CROSS SECTIONS	F.A.I. RTE.	SECTION	COUNTY	TOTAL SHEETS	SHEET NO.	
in\Dgn\sheet\ks025.dgn		DRAWN - JCL	REVISED -			57	(46-2) I, HBR, VBR	KANKAKEE	558	549	
		CHECKED - EJC	REVISED -			XS-RAMP G-09					
		DATE - 12/17/10	REVISED -			CONTRACT NO. 66409					
				SCALE: 1"=10'H; 1"=5'V SHEET NO. 9 OF 13 SHEETS		STA. 115+00.00 TO STA. 116+00.00		FED. ROAD DIST. NO. 3 ILLINOIS FED. AID PROJECT			

FINAL SURVEY	DATE
SURVEYED	
PLOTTED	
NOTE BOOK	
NO.	

ORIGINAL SURVEY	DATE
SURVEYED	
PLOTTED	
NOTE BOOK	
NO.	



STAGE 1 EARTH EX 38 SQ FT
TOPSOIL/UNSUITABLE EX 49 SQ FT
EMBANKMENT 35 SQ FT

STAGE 2 EARTH EX 0 SQ FT
TOPSOIL/UNSUITABLE EX 0 SQ FT
EMBANKMENT 0 SQ FT

STAGE 3 EARTH EX 1949 SQ FT
TOPSOIL/UNSUITABLE EX 87 SQ FT
EMBANKMENT 0 SQ FT

STAGE 4 EARTH EX 36 SQ FT
TOPSOIL/UNSUITABLE EX 0 SQ FT
EMBANKMENT 0 SQ FT

118 + 00.00

STAGE 1 EARTH EX 400 SQ FT
TOPSOIL/UNSUITABLE EX 69 SQ FT
EMBANKMENT 0 SQ FT

STAGE 2 EARTH EX 0 SQ FT
TOPSOIL/UNSUITABLE EX 0 SQ FT
EMBANKMENT 0 SQ FT

STAGE 3 EARTH EX 1929 SQ FT
TOPSOIL/UNSUITABLE EX 74 SQ FT
EMBANKMENT 1 SQ FT

STAGE 4 EARTH EX 39 SQ FT
TOPSOIL/UNSUITABLE EX 0 SQ FT
EMBANKMENT 4 SQ FT

117 + 00.00

FILE NAME =
I:\Dgn\sheets\xs205.dgn

USER NAME = EricG	DESIGNED - JCL	REVISED -
	DRAWN - JCL	REVISED -
PLOT SCALE = 1:10	CHECKED - EJC	REVISED -
PLOT DATE = 12/21/2010	DATE - 12/17/10	REVISED -

**STATE OF ILLINOIS
DEPARTMENT OF TRANSPORTATION**


RAMP G CROSS SECTIONS

SCALE: 1"=10'H; 1"=5'V SHEET NO. 10 OF 13 SHEETS STA. 117+00.00 TO STA. 118+00.00

F.A.I. RTE.	SECTION	COUNTY	TOTAL SHEETS	SHEET NO.
57	(46-2) I, HBR, VBR	KANKAKEE	558	550
XS-RAMP G-10			CONTRACT NO. 66409	
FED. ROAD DIST. NO. 3 ILLINOIS FED. AID PROJECT				

DATE	
BY	
SURVEYED	
PLOTTED	
NOTE BOOK	
AREAS CHECKED	
NO.	

DATE	
BY	
SURVEYED	
PLOTTED	
NOTE BOOK	
AREAS CHECKED	
NO.	



FILE NAME = I:\Dgn\sheets\xs205.dgn

USER NAME = EricG	DESIGNED - JCL	REVISED -
	DRAWN - JCL	REVISED -
PLT SCALE = 1:10	CHECKED - EUG	REVISED -
PLT DATE = 12/21/2010	DATE - 12/17/10	REVISED -

**STATE OF ILLINOIS
DEPARTMENT OF TRANSPORTATION**


RAMP G CROSS SECTIONS

SCALE: 1"=10'H; 1"=5'V SHEET NO. 11 OF 13 SHEETS STA. 119+00.00 TO STA. 120+00.00

F.A.I. RTE.	SECTION	COUNTY	TOTAL SHEETS	SHEET NO.
57	(46-2) I, HBR, VBR	KANKAKEE	558	551
XS-RAMP G-11			CONTRACT NO. 66409	
FED. ROAD DIST. NO. 3 ILLINOIS FED. AID PROJECT				

FINAL SURVEY	SURVEYED	BY	DATE
NOTE BOOK	PLOTTED		
NO.	TEMPLATE		
	AREAS CHECKED		

ORIGINAL SURVEY	SURVEYED	BY	DATE
NOTE BOOK	PLOTTED		
NO.	TEMPLATE		
	AREAS CHECKED		



FILE NAME = Tr\Dgn\sheets\xs005.dgn

USER NAME = EricG
 PLOT SCALE = 1:10
 PLOT DATE = 12/21/2010

DESIGNED - JCL
 DRAWN - JCL
 CHECKED - EUG
 DATE - 12/17/10

REVISED -
 REVISED -
 REVISED -
 REVISED -

**STATE OF ILLINOIS
 DEPARTMENT OF TRANSPORTATION**

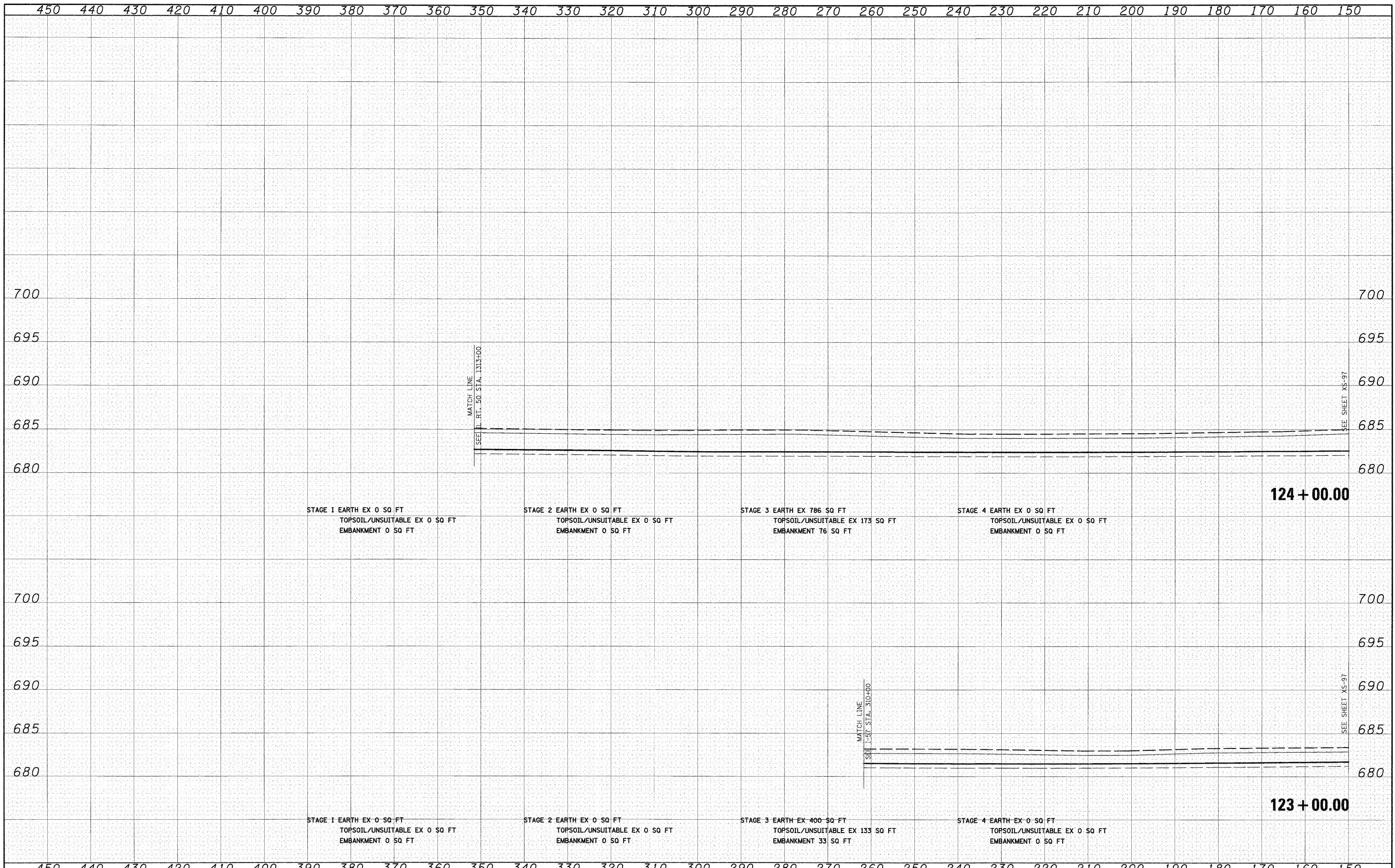
RAMP G CROSS SECTIONS

SCALE: 1"=10'H; 1"=5'V SHEET NO. 12 OF 13 SHEETS STA. 121+00.00 TO STA. 122+00.00

F.A.I. RTE.	SECTION	COUNTY	TOTAL SHEETS	SHEET NO.
57	(46-2) I, HBR, VBR	KANKAKEE	558	552
XS-RAMP G-12		CONTRACT NO. 66409		
FED. ROAD DIST. NO. 3 ILLINOIS FED. AID PROJECT				

DATE	
BY	
FINAL SURVEY	
SURVEYED	
PLOTTED	
NOTE BOOK	
AREAS CHECKED	
NO.	

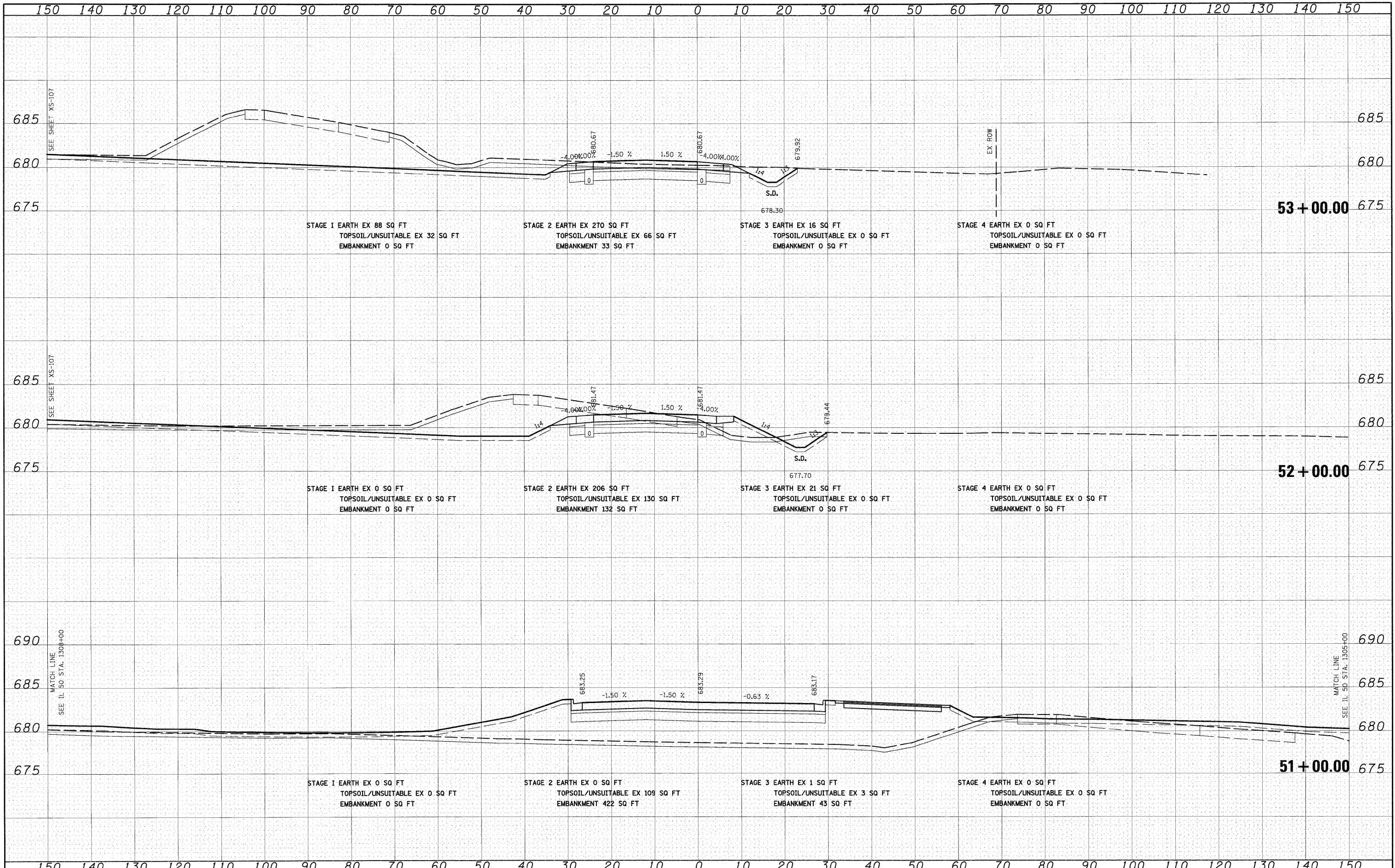
DATE	
BY	
ORIGINAL SURVEY	
SURVEYED	
PLOTTED	
NOTE BOOK	
AREAS CHECKED	
NO.	



FILE NAME =	USER NAME = EricG	DESIGNED - JCL	REVISED -	STATE OF ILLINOIS DEPARTMENT OF TRANSPORTATION	RAMP G CROSS SECTIONS	F.A.I. RTE.	SECTION	COUNTY	TOTAL SHEETS	SHEET NO.
I:\Dgn\sheeta\xs05.dgn	PLLOT SCALE = 1:10	DRAWN - JCL	REVISED -			57	(46-2) I, HBR, VBR	KANKAKEE	558	553
	PLLOT DATE = 12/21/2010	CHECKED - EUG	REVISED -			XS-RAMP G-13		CONTRACT NO. 66409		
		DATE - 12/17/10	REVISED -			SCALE: 1"=10'H; 1"=5'V SHEET NO. 13 OF 13 SHEETS STA. 123+00.00 TO STA. 124+00.00		FED. ROAD DIST. NO. 3 ILLINOIS FED. AID PROJECT		

DATE	
BY	
FINAL SURVEY	
SURVEYED	
PLOTTED	
NOTE BOOK	
AREAS	
CHECKED	
NO.	

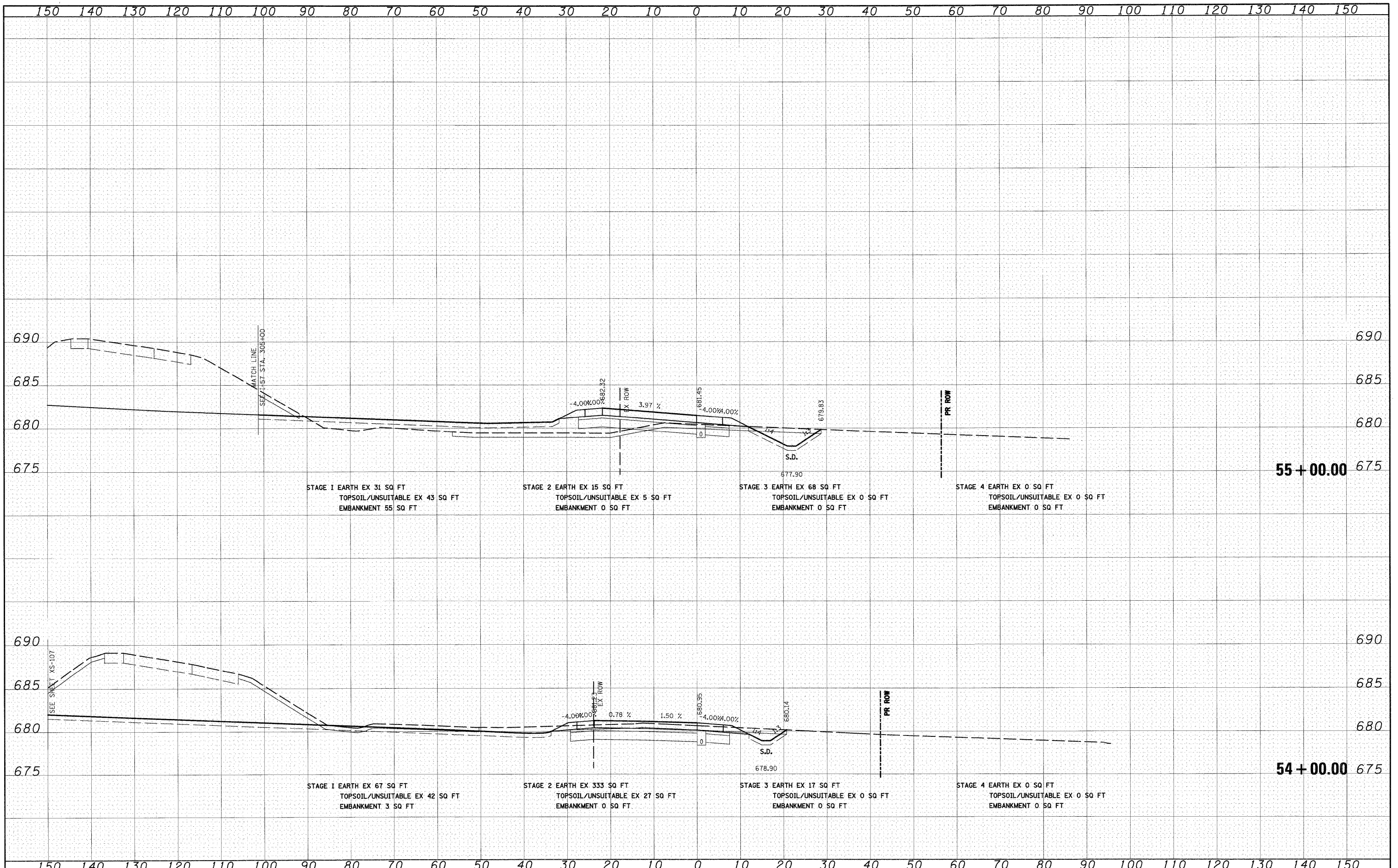
DATE	
BY	
ORIGINAL SURVEY	
SURVEYED	
PLOTTED	
NOTE BOOK	
AREAS	
CHECKED	
NO.	



FILE NAME =	USER NAME = EricG	DESIGNED - JCL	REVISED -	STATE OF ILLINOIS DEPARTMENT OF TRANSPORTATION	RAMP H CROSS SECTIONS SCALE: 1"=10'H; 1"=5'V SHEET NO. 1 OF 5 SHEETS STA. 51+00.00 TO STA. 53+00.00	F.A.I. RTE.	SECTION	COUNTY	TOTAL SHEETS	SHEET NO.	
I:\Dgn\sheets\xs006.dgn		DRAWN - JCL	REVISED -			57	(46-2) I, HBR, VBR	KANKAKEE	558	554	
		CHECKED - EUG	REVISED -			XS-RAMP H-01 CONTRACT NO. 66409					
		DATE - 12/17/10	REVISED -			FED. ROAD DIST. NO. 3 ILLINOIS FED. AID PROJECT					

FINAL SURVEY	DATE
SURVEYED	BY
PLOTTED	
NOTE BOOK	
TEMPLATE	
AREAS	
AREAS CHECKED	
NO.	

ORIGINAL SURVEY	DATE
SURVEYED	BY
PLOTTED	
NOTE BOOK	
TEMPLATE	
AREAS	
AREAS CHECKED	
NO.	



FILE NAME = I:\Dgn\sheeta\xs0206.dgn

USER NAME = ERJG	DESIGNED - JCL	REVISED -
	DRAWN - JCL	REVISED -
PLOT SCALE = 1:10	CHECKED - EJG	REVISED -
PLOT DATE = 12/21/2010	DATE - 12/17/10	REVISED -

**STATE OF ILLINOIS
DEPARTMENT OF TRANSPORTATION**

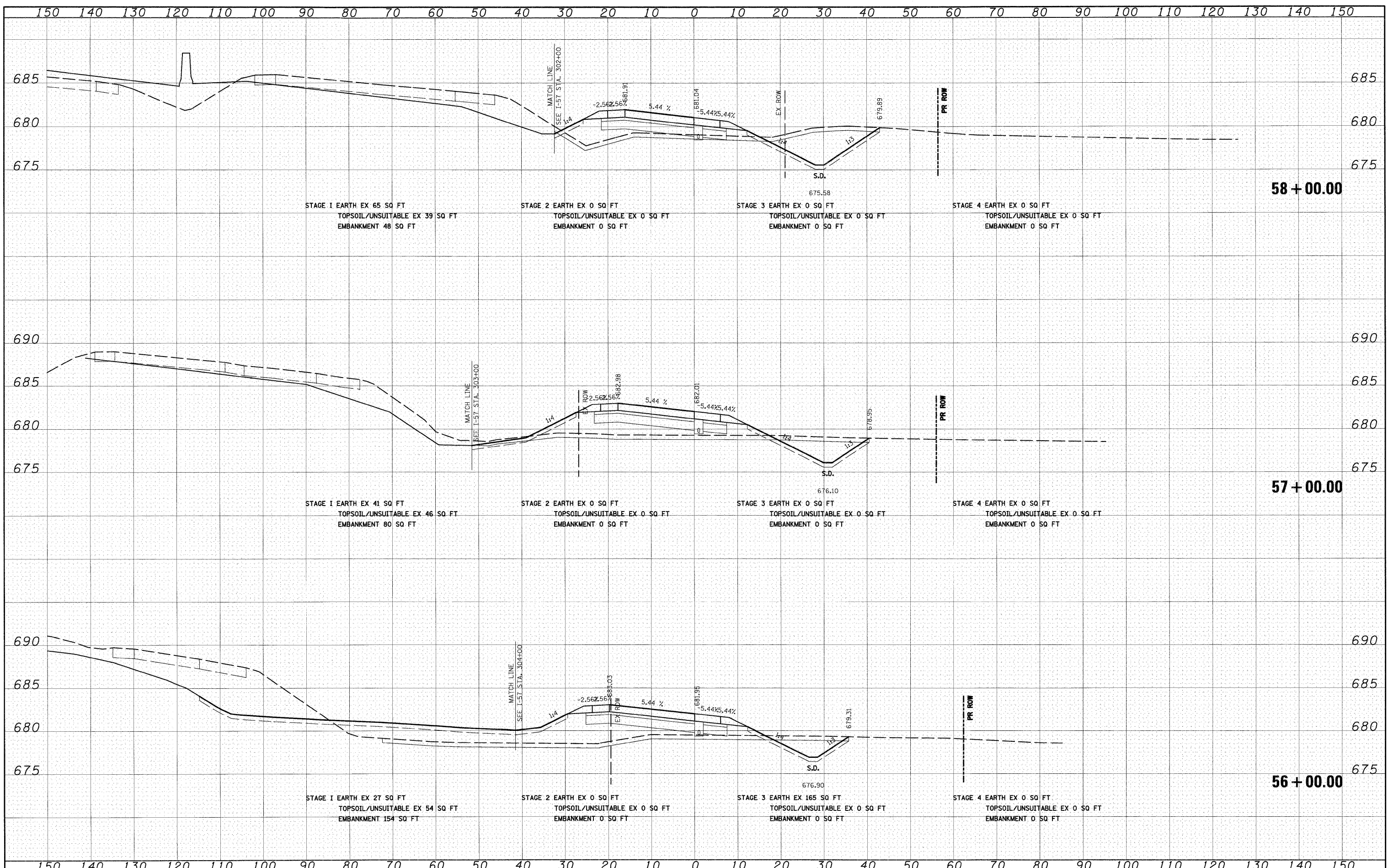
RAMP H CROSS SECTIONS

SCALE: 1"=10'H; 1"=5'V SHEET NO. 2 OF 5 SHEETS STA. 54+00.00 TO STA. 55+00.00

F.A.I. RTE.	SECTION	COUNTY	TOTAL SHEETS	SHEET NO.
57	(46-2) I, HBR, VBR	KANKAKEE	558	555
XS-RAMP H-02			CONTRACT NO. 66409	
FED. ROAD DIST. NO. 3 ILLINOIS FED. AID PROJECT				

BY	DATE
SURVEYED	
PLOTTED	
NOTE BOOK	
AREAS	
CHECKED	
NO.	

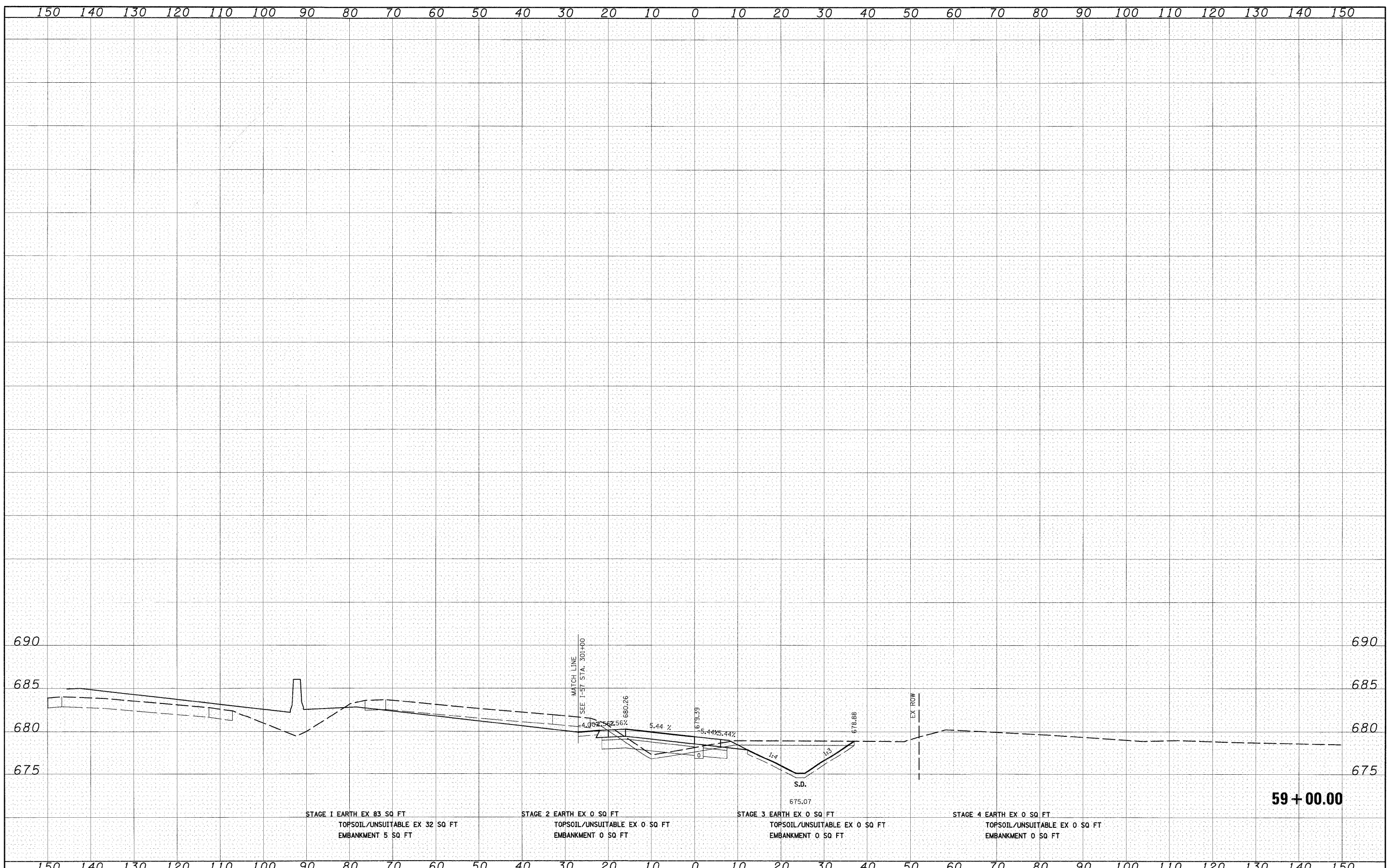
BY	DATE
SURVEYED	
PLOTTED	
NOTE BOOK	
AREAS	
CHECKED	
NO.	



FILE NAME =	USER NAME = EricG	DESIGNED - JCL	REVISED -	STATE OF ILLINOIS DEPARTMENT OF TRANSPORTATION	RAMP H CROSS SECTIONS SCALE: 1"=10'H 1"=5'V SHEET NO. 3 OF 5 SHEETS STA. 56+00.00 TO STA. 58+00.00	F.A.I. RTE.	SECTION	COUNTY	TOTAL SHEETS	SHEET NO.	
T:\Dgn\Sheets\xs205.dgn	PLLOT SCALE = 1:10	DRAWN - JCL	REVISED -			57	(46-2) I, HBR, VBR	KANKAKEE	558	556	
	PLLOT DATE = 12/21/2010	CHECKED - EUG	REVISED -			XS-RAMP H-03 CONTRACT NO. 66409					
		DATE - 12/17/10	REVISED -			FED. ROAD DIST. NO. 3 ILLINOIS FED. AID PROJECT					

FINAL SURVEY	DATE
SURVEYED	BY
PLOTTED	
NOTE BOOK	
AREAS CHECKED	
NO.	

ORIGINAL SURVEY	DATE
SURVEYED	BY
PLOTTED	
NOTE BOOK	
AREAS CHECKED	
NO.	



STAGE 1 EARTH EX 83 SQ FT
TOPSOIL/UNSUITABLE EX 32 SQ FT
EMBANKMENT 5 SQ FT

STAGE 2 EARTH EX 0 SQ FT
TOPSOIL/UNSUITABLE EX 0 SQ FT
EMBANKMENT 0 SQ FT

STAGE 3 EARTH EX 0 SQ FT
TOPSOIL/UNSUITABLE EX 0 SQ FT
EMBANKMENT 0 SQ FT

STAGE 4 EARTH EX 0 SQ FT
TOPSOIL/UNSUITABLE EX 0 SQ FT
EMBANKMENT 0 SQ FT

59+00.00

FILE NAME =
I:\Dgn\sheets\xs026.dgn

USER NAME = ErjaG
PLOT SCALE = 1:10
PLOT DATE = 12/21/2010

DESIGNED - JCL
DRAWN - JCL
CHECKED - EJK
DATE - 12/17/10

REVISED -
REVISED -
REVISED -
REVISED -

STATE OF ILLINOIS
DEPARTMENT OF TRANSPORTATION


RAMP H CROSS SECTIONS

SCALE: 1"=10'H; 1"=5'V SHEET NO. 4 OF 5 SHEETS STA. 59+00.00 TO STA. 59+00.00

F.A.I. RTE.	SECTION	COUNTY	TOTAL SHEETS	SHEET NO.
57	(46-2) I, HBR, VBR	KANKAKEE	558	557
XS-RAMP H-04			CONTRACT NO. 66409	
FED. ROAD DIST. NO. 3 ILLINOIS FED. AID PROJECT				

FINAL SURVEY	DATE
SURVEYED	BY
PLOTTED	
NOTE BOOK	
AREAS CHECKED	
NO.	

ORIGINAL SURVEY	DATE
SURVEYED	BY
PLOTTED	
NOTE BOOK	
AREAS CHECKED	
NO.	



FILE NAME =	USER NAME = Eriog	DESIGNED - JCL	REVISED -	STATE OF ILLINOIS DEPARTMENT OF TRANSPORTATION	RAMP H CROSS SECTIONS SCALE: 1"=10'H; 1"=5'V SHEET NO. 5 OF 5 SHEETS STA. 52+00.00 TO STA. 54+00.00	F.A.I. RTE.	SECTION	COUNTY	TOTAL SHEETS	SHEET NO.
1:\Dgn\shhets\xs006.dgn		DRAWN - JCL	REVISED -			57	(46-2) I, HBR, VBR	KANKAKEE	558	558
		CHECKED - E.JG	REVISED -			XS-RAMP H-05 CONTRACT NO. 66409				
		DATE - 12/17/10	REVISED -			FED. ROAD DIST. NO. 3 ILLINOIS FED. AID PROJECT				