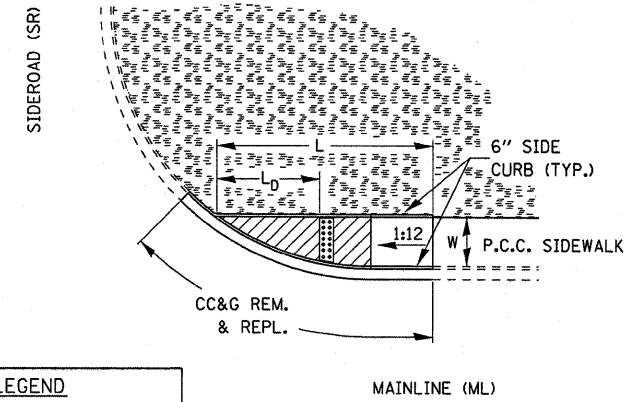


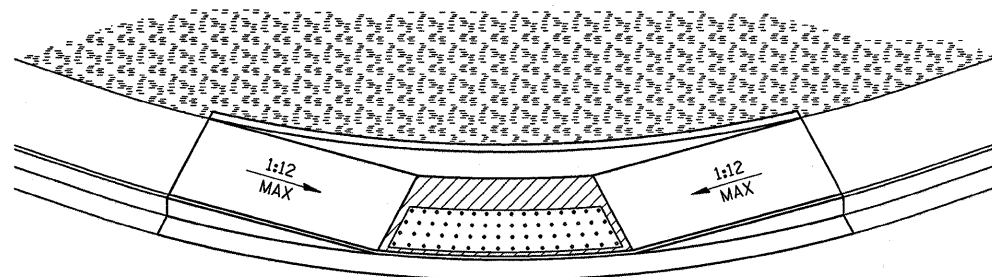
- LEGEND**
- PLANTING OR OTHER NON-WALKING SURFACE
 - SLOPE = 2% MAX.
 - DETECTABLE WARNING

**ADA SIDEWALK ACCESSIBILITY RAMPS
METHOD 3**



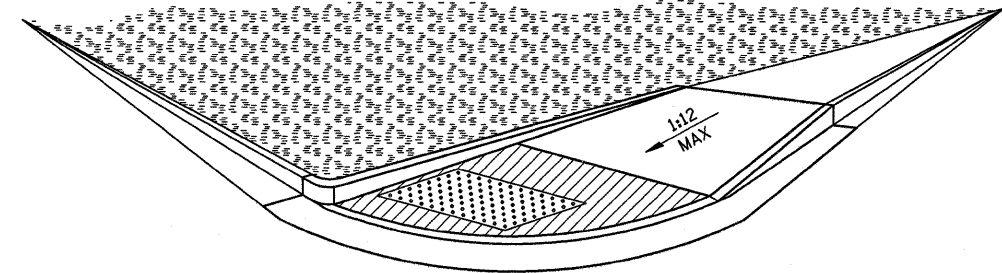
- LEGEND**
- PLANTING OR OTHER NON-WALKING SURFACE
 - SLOPE = 2% MAX.
 - DETECTABLE WARNING

**ADA SIDEWALK ACCESSIBILITY RAMPS
METHOD 4**



- LEGEND**
- PLANTING OR OTHER NON-WALKING SURFACE
 - SLOPE = 2% MAX.
 - DETECTABLE WARNING

**ADA SIDEWALK ACCESSIBILITY RAMPS
METHOD 3 PERSPECTIVE**



- LEGEND**
- PLANTING OR OTHER NON-WALKING SURFACE
 - SLOPE = 2% MAX.
 - DETECTABLE WARNING

**ADA SIDEWALK ACCESSIBILITY RAMPS
METHOD 4 PERSPECTIVE**

FILE NAME =	USER NAME = braboypc	DESIGNED -	REVISED -	STATE OF ILLINOIS DEPARTMENT OF TRANSPORTATION	DETAILS			F.A.P. RTE.	SECTION	COUNTY	TOTAL SHEETS	SHEET NO.
cr\pw_work\pwidot\braboypc\d0173862\d36	A10-shr-details.dgn	DRAWN -	REVISED -					623	17RS-3; 33RS-5; (34R)RS	*	55	54
	PLOT SCALE = 50.0000' / IN.	CHECKED -	REVISED -		CONTRACT NO. 66A10			ILLINOIS FED. AID PROJECT *BUREAU/LASALLE				
	PLOT DATE = Feb 18, 2011 - 04:29:37 PM	DATE -	REVISED -		SCALE:	SHEET NO.	OF	SHEETS	STA.	TO STA.		