



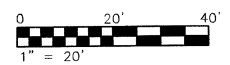


LEGEND

-  STONE RIPRAP, CLASS A5
-  TEMPORARY DITCH CHECKS
-  PERIMETER EROSION BARRIER
-  HEAVY DUTY EROSION CONTROL BLANKET



FILE NAME =	USER NAME = #USER#	DESIGNED - JDS	REVISED -	STATE OF ILLINOIS DEPARTMENT OF TRANSPORTATION	US 150 OVER SALT CREEK EROSION CONTROL PLAN				F.A.S. RTE.	SECTION	COUNTY	TOTAL SHEETS	SHEET NO.
#FILE#		DRAWN - WLL	REVISED -		1517	11BR-1	PIATT	48	17				
PLOT SCALE = #SCALE#		CHECKED - RJA	REVISED -		SCALE: SHEET NO. OF SHEETS STA. TO STA.				CONTRACT NO. 70613				
PLOT DATE = #DATE#		DATE -	REVISED -		ILLINOIS FED. AID PROJECT								