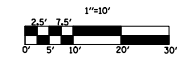
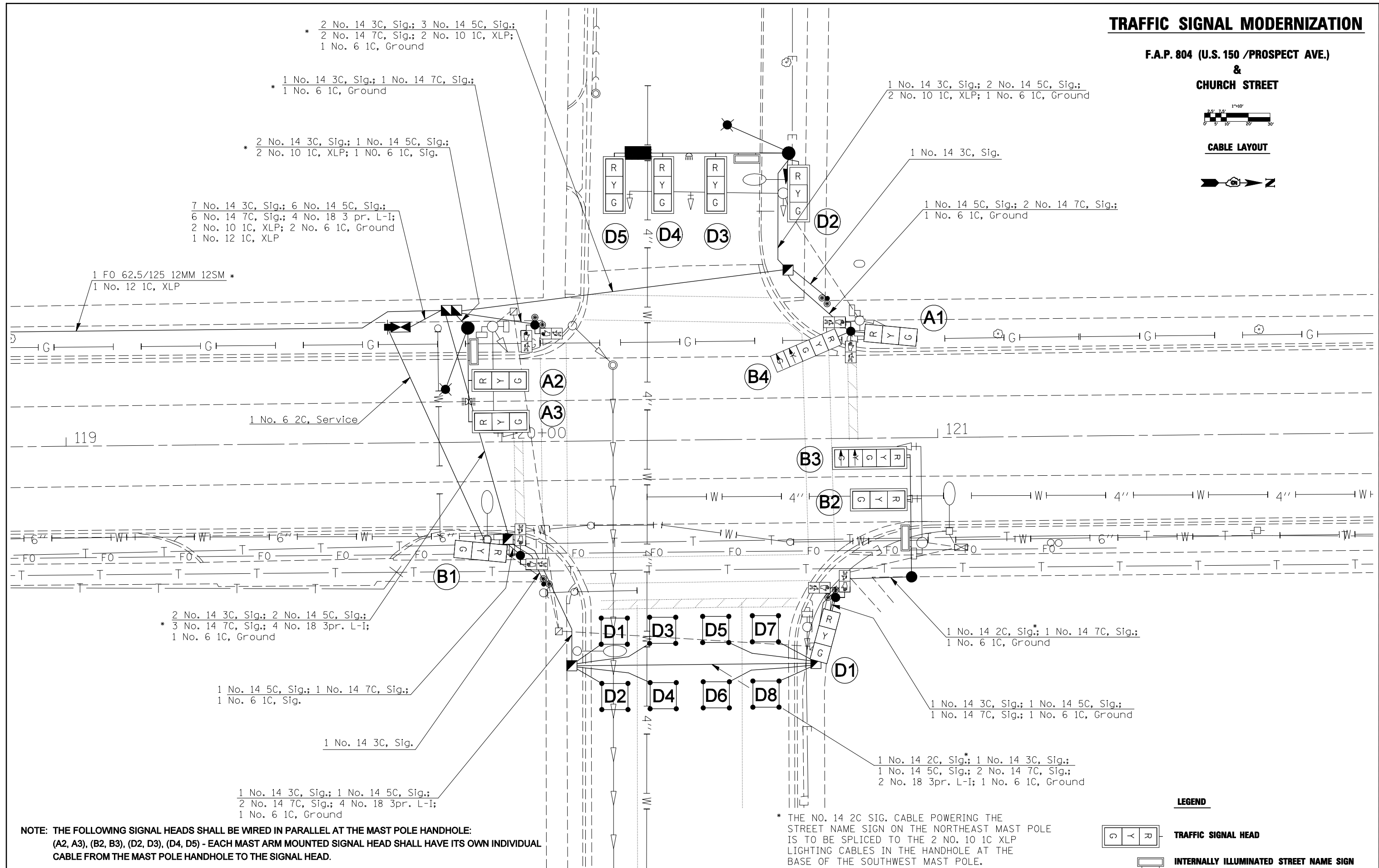
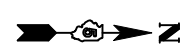


TRAFFIC SIGNAL MODERNIZATION

F.A.P. 804 (U.S. 150 /PROSPECT AVE.)
&
CHURCH STREET



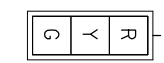
CABLE LAYOUT



**NOTE: THE FOLLOWING SIGNAL HEADS SHALL BE WIRED IN PARALLEL AT THE MAST POLE HANDHOLE:
(A2, A3), (B2, B3), (D2, D3), (D4, D5) - EACH MAST ARM MOUNTED SIGNAL HEAD SHALL HAVE ITS OWN INDIVIDUAL
CABLE FROM THE MAST POLE HANDHOLE TO THE SIGNAL HEAD.**

* THE NO. 14 2C SIG. CABLE POWERING THE STREET NAME SIGN ON THE NORTHEAST MAST POLE IS TO BE SPLICED TO THE 2 NO. 10 1C XLP LIGHTING CABLES IN THE HANDHOLE AT THE BASE OF THE SOUTHWEST MAST POLE.

LEGEND



TRAFFIC SIGNAL HEAD



INTERNALLY ILLUMINATED STREET NAME SIGN

FILE NAME =	USER NAME = biggsrd	DESIGNED - RDB	REVISED -
ct:\pw\work\p\dot\biggsrd\d0212155\7087	Prospect Ave topo - signals.dgn	DRAWN - RDB	REVISED -
	PLOT SCALE = 20.0000' / IN.	CHECKED -	REVISED -
	PLOT DATE = 1/29/2011	DATE -	REVISED -

**STATE OF ILLINOIS
DEPARTMENT OF TRANSPORTATION**

SCALE: 1" = 10'	SHEET NO.	OF	SHEETS	STA.	TO	STA.
-----------------	-----------	----	--------	------	----	------

F.A.P. RTE.	SECTION	COUNTY	TOTAL SHEETS	SHEET NO.
804	(13X-1, 14)TS	CHAMPAIGN	13	10
CONTRACT NO. 70879			ILLINOIS FED. AID PROJECT	