

STATE OF ILLINOIS
DEPARTMENT OF TRANSPORTATION
DIVISION OF HIGHWAYS

PROPOSED
HIGHWAY PLANS

F.A.I. ROUTE 55/F.A.I. ROUTE 74 (I-55/I-74)
SECTION HSIP FY2011-3
PROJECT HSIP-055-4(174)158
REPROFILING
MCLEAN COUNTY

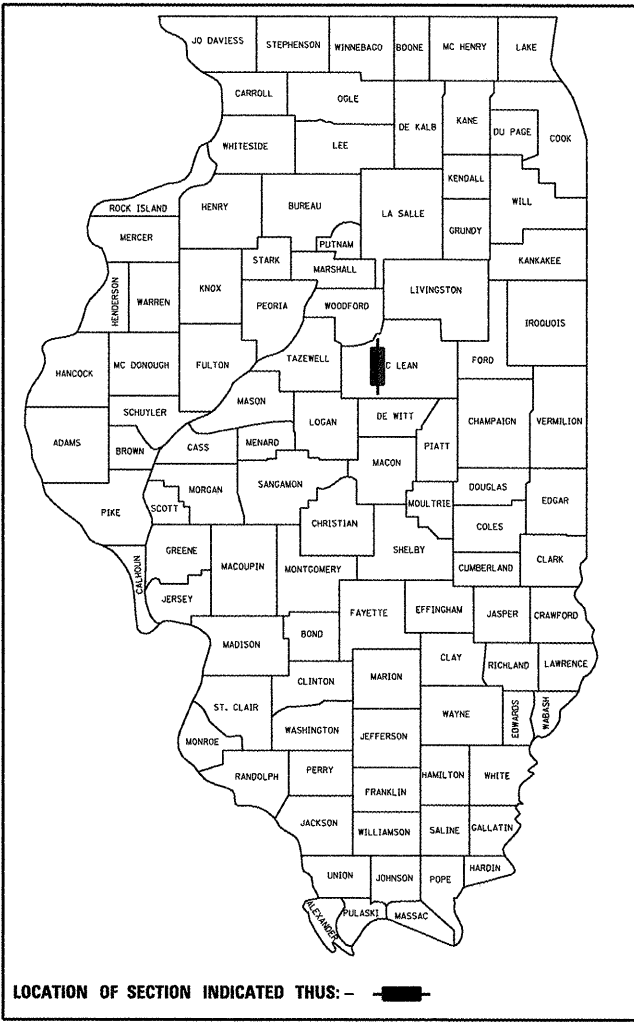
C-95-073-10

SUGAR CREEK TO WHITE OAK ROAD
IN BLOOMINGTON AND NORMAL

F.A.I. RTE.	SECTION	COUNTY	TOTAL SHEETS	SHEET NO.
•	HSIP FY2011-3	MCLEAN	17	1
	ILLINOIS	CONTRACT NO. 70887		

• F.A.I. 55, F.A.I. 74, & U.S. 51

D-95-073-10



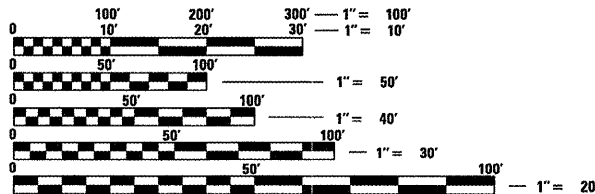
LOCATION OF SECTION INDICATED THUS: - [black rectangle] -

FOR INDEX OF SHEETS, SEE SHEET NO. 2
FOR SUMMARY OF QUANTITIES SEE SHEET NO. 3

CURRENT TRAFFIC DATA	
2011 ADT	39,300
P.U. %	65.8
S.U. %	3.7
M.U. %	30.5

DESIGN DESIGNATION

NA



FULL SIZE PLANS HAVE BEEN PREPARED USING STANDARD ENGINEERING SCALES. REDUCED SIZED PLANS WILL NOT CONFORM TO STANDARD SCALES. IN MAKING MEASUREMENTS ON REDUCED PLANS, THE ABOVE SCALES MAY BE USED.

J.U.L.I.E.
JOINT UTILITY LOCATION INFORMATION FOR EXCAVATION
1-800-892-0123
OR 811 (BLOOMINGTON TOWNSHIP)

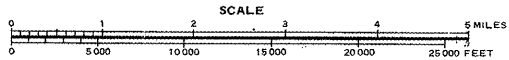
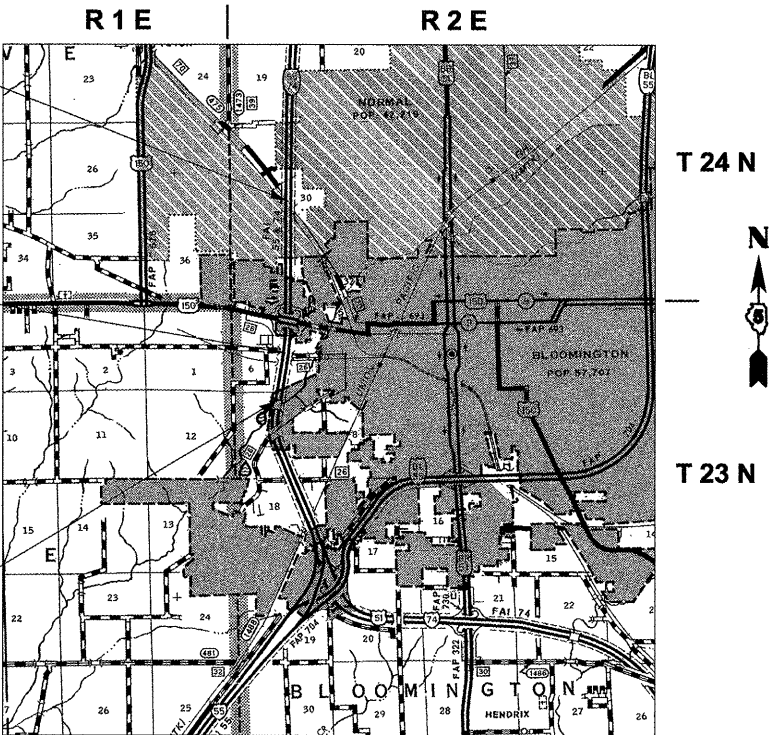
PROJECT ENGINEER: NANCY FASIG
SQUAD LEADER: BRIAN J. HOGAN
DESIGNER: ANDREW J. BERGAN

CONTRACT NO. 70887

F.A.I. 55 SECTION BEGINS:
STA. 404+57.22

BRIDGE OMISSION
S.N. 057-0016 NB & S.N. 057-0017 SB
STA. 489+66.18 TO STA. 492+09.78

F.A.I. 74 SECTION ENDS:
STA. 519+67.95



GROSS LENGTH = 11,510.73 FT. = 2.180 MILE
 NET LENGTH = 11,267.13 FT. = 2.134 MILE

STATE OF ILLINOIS
 DEPARTMENT OF TRANSPORTATION
 DIVISION OF HIGHWAYS

SUBMITTED 1/31 20 11

James C. Covey
 DEPUTY DIRECTOR OF HIGHWAYS, REGION ENGINEER

March 25 20 11
Scott E. Stitt, P.E.
 acting ENGINEER OF DESIGN AND ENVIRONMENT

March 25 20 11
Christine M. Reed
 DIRECTOR OF HIGHWAYS, CHIEF ENGINEER

PRINTED BY THE AUTHORITY
OF THE STATE OF ILLINOIS