

FOR INDEX OF SHEETS, SEE SHEET NO. 2

STATE OF ILLINOIS  
DEPARTMENT OF TRANSPORTATION  
DIVISION OF HIGHWAYS

PROPOSED  
HIGHWAY PLANS

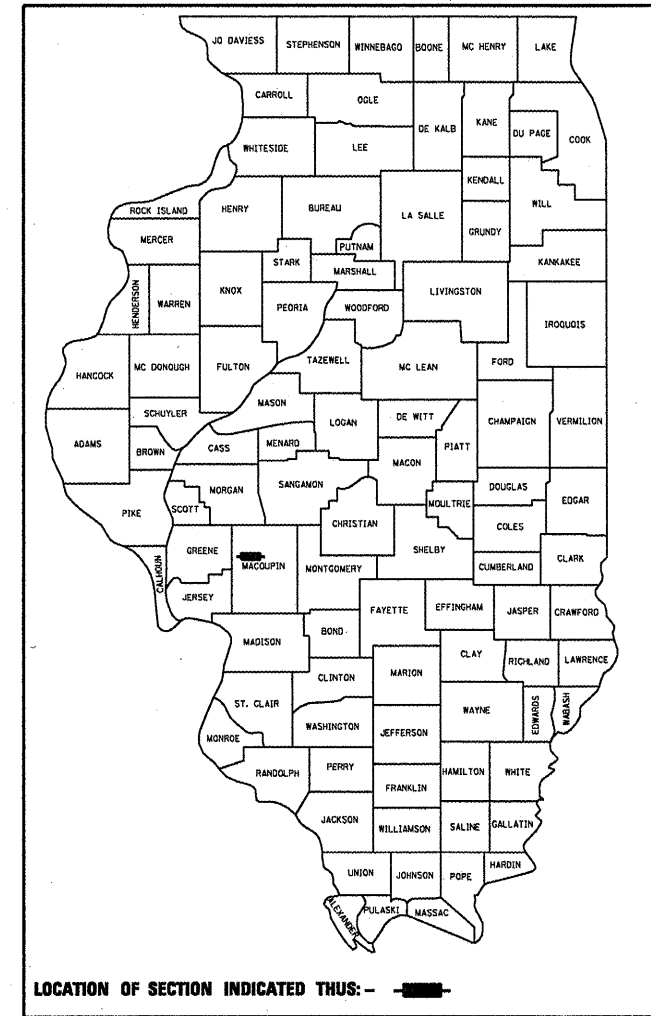
FAP ROUTE 765 (IL 108) & FAP ROUTE 608 (IL 111)  
SECTION 107RS-3, 108RS-1, 109RS-3  
PROJECT HSIP-F-000S(839)  
RESURFACING  
MACOUPIN COUNTY

C-96-013-09

F.A.P. RTE.	SECTION	COUNTY	TOTAL SHEETS	SHEET NO.
*	107RS-3, 108RS-1, 109RS-3	MACOUPIN	46	1
		ILLINOIS	CONTRACT NO. 72C36	

\* FAP 765 & FAP 608

D-96-013-09



CLASSIFICATION: MINOR ARTERIAL (Non-Urban)

STATE OF ILLINOIS  
DEPARTMENT OF TRANSPORTATION  
DIVISION OF HIGHWAYS

SUBMITTED December 17, 2010

Regan Z. Orskell  
DEPUTY DIRECTOR OF HIGHWAYS, REGION ENGINEER

February 4, 2011

Scott E. Stitt, P.E.  
ENGINEER OF DESIGN AND ENVIRONMENT

February 4, 2011

Christine M. Reed  
DIRECTOR OF HIGHWAYS, CHIEF ENGINEER

PRINTED BY THE AUTHORITY  
OF THE STATE OF ILLINOIS

STATION EQUATIONS

- ALONG IL 108 (SOUTH)
- STA. 120+64.83 BK. = STA. 122+78.03 AH.
  - STA. 144+08.28 BK. = STA. 145+88.98 AH.
  - STA. 201+38.72 BK. = STA. 201+39.18 AH.
  - STA. 249+99.94 BK. = STA. 250+00.06 AH.
  - STA. 332+89.53 BK. = STA. 332+89.64 AH.
  - STA. 354+94.31 BK. = STA. 355+54.89 AH.
  - STA. 372+88.00 BK. = STA. 373+50.40 AH.
  - STA. 413+68.06 BK. = STA. 413+68.64 AH.
- ALONG IL 111
- STA. 942+91.74 BK. = STA. 943+00.00 AH.

IL 111 IMPROVEMENT  
BEGINS STA. 885+32.00

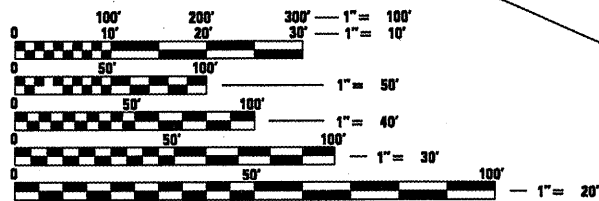
IL 108 (NORTH) IMPROVEMENT  
BEGINS STA. 526+61.81

IL 108 (NORTH) IMPROVEMENT  
ENDS STA. 532+30.00

BRIDGE OMISSION:  
S.N. 059-0013  
STA. 908+43.90 TO  
STA. 909+30.09

IL 108 (SOUTH) IMPROVEMENT  
ENDS STA. 479+78.80

IL 111 IMPROVEMENT  
ENDS STA. 943+01.00

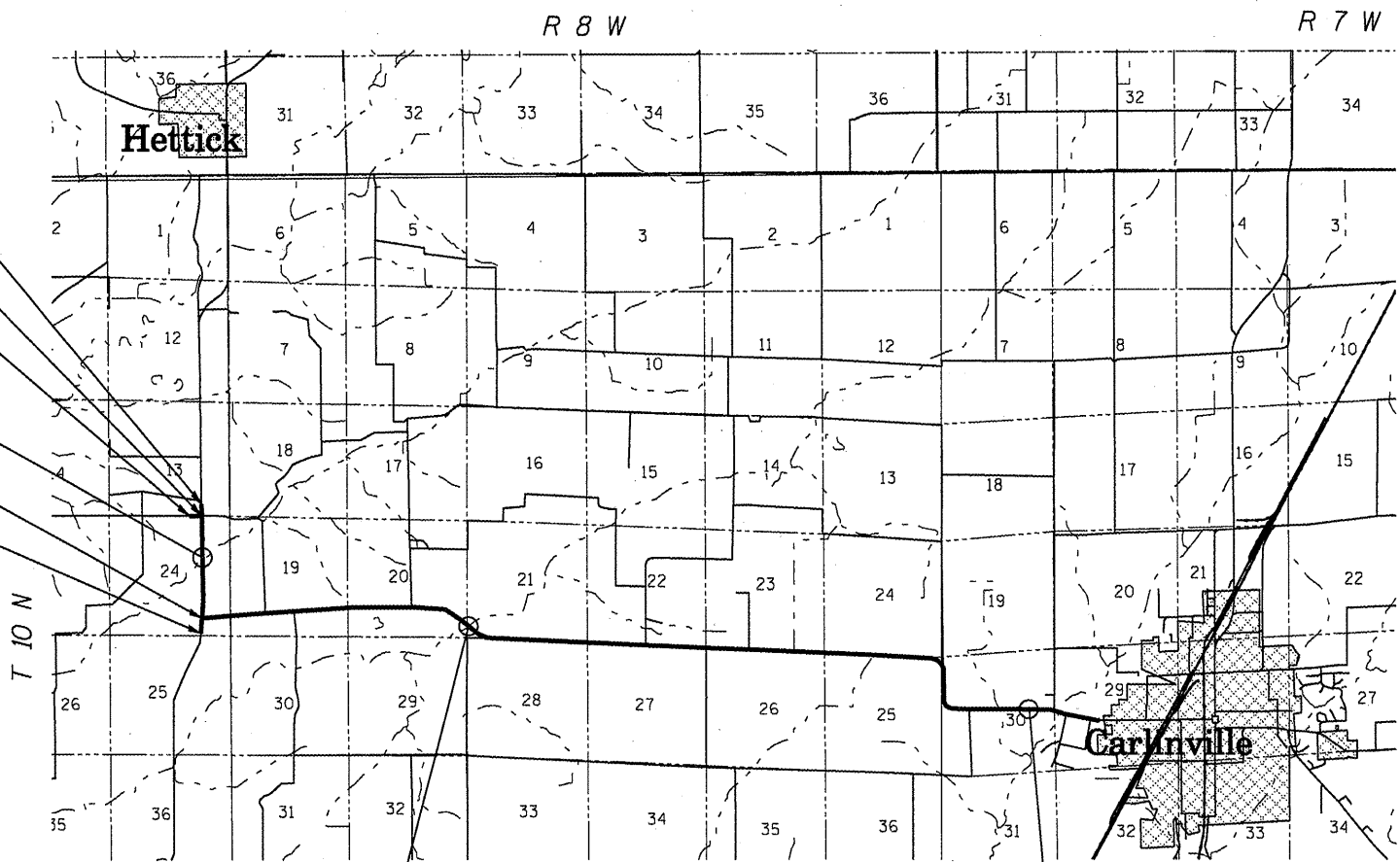


FULL SIZE PLANS HAVE BEEN PREPARED USING STANDARD ENGINEERING SCALES. REDUCED SIZED PLANS WILL NOT CONFORM TO STANDARD SCALES. IN MAKING MEASUREMENTS ON REDUCED PLANS, THE ABOVE SCALES MAY BE USED.

J.U.L.I.E.  
JOINT UTILITY LOCATION INFORMATION FOR EXCAVATION  
1-800-892-0123  
OR 811

PROJECT ENGINEER JEFF MEYERS 217-782-4761  
PROJECT MANAGER KEN ANDERSON 217-524-7546

CONTRACT NO. 72C36



LOCATION MAP

IL 108 (SOUTH) GROSS LENGTH =	39,460.65 FT. =	7.474 MILES
NET LENGTH =	39,311.31 FT. =	7.445 MILES
IL 108 (NORTH) LENGTH =	568.19 FT. =	0.108 MILES
IL 111 GROSS LENGTH =	5,760.74 FT. =	1.091 MILES
NET LENGTH =	5,674.55 FT. =	1.075 MILES
PROJECT TOTAL GROSS LENGTH =	45,789.58 FT. =	8.673 MILES
NET LENGTH =	45,554.05 FT. =	8.628 MILES

IL 108 (SOUTH) IMPROVEMENT  
BEGINS STA. 80+00.00

BRIDGE OMISSION:  
S.N. 059-0021  
STA. 357+70.83 TO  
STA. 359+20.17

IL 108 ADT = 1868 (2009)  
SU=6.8% MU=5.2%  
IL 111 ADT = 1375 (2009)  
SU=6.0% MU=4.0%