

STATE OF ILLINOIS
DEPARTMENT OF TRANSPORTATION
DIVISION OF HIGHWAYS

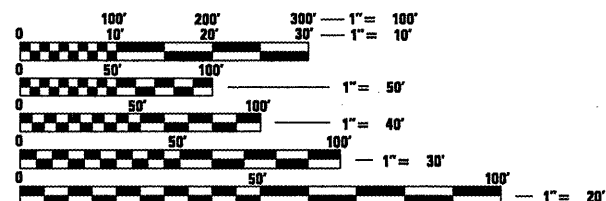

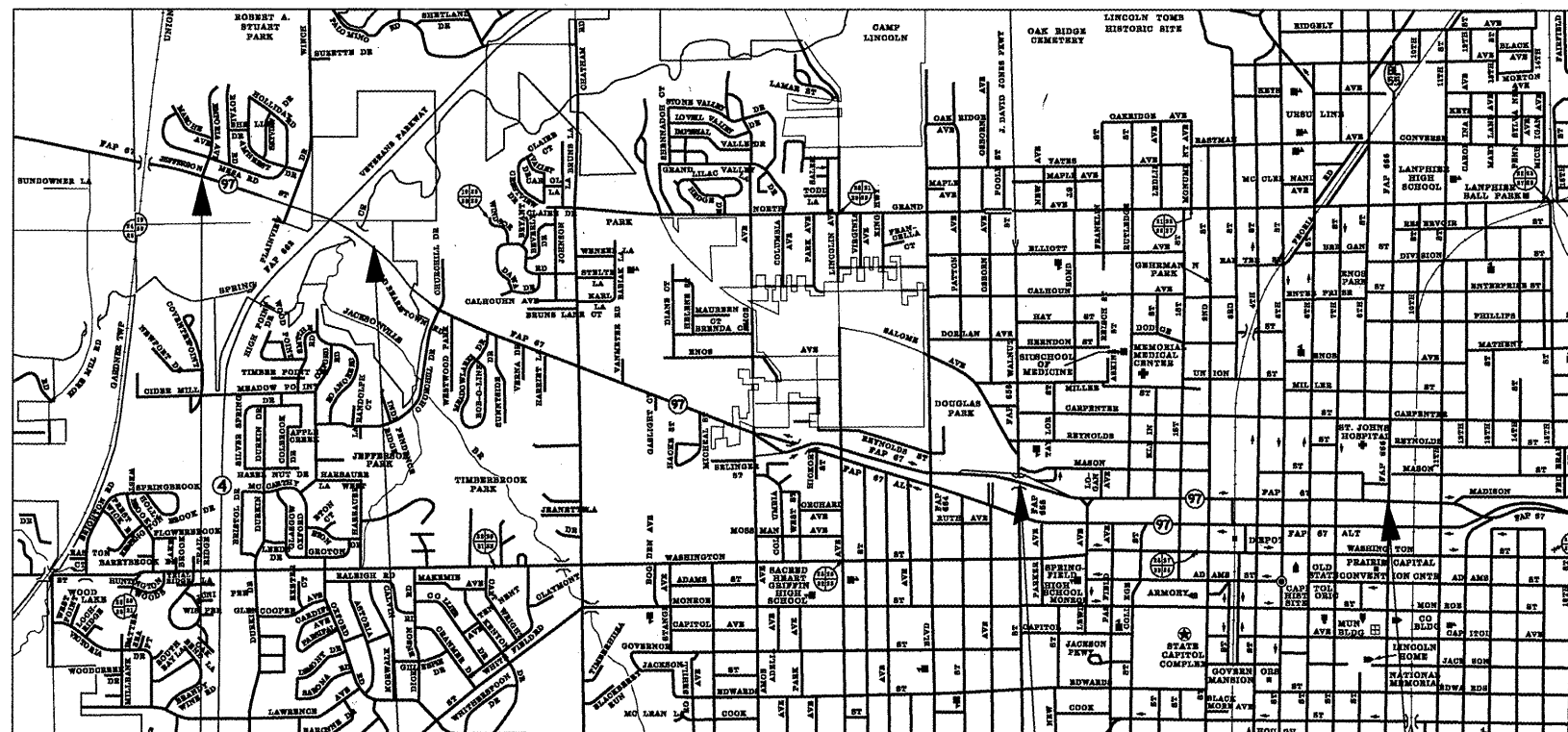
PROPOSED
HIGHWAY PLANS

F.A.P. ROUTE 67 (IL 97/JEFFERSON ST/MADISON ST.)
SECTION (107Z)I-3, (S)I-5

PATCHING
SANGAMON COUNTY

C-96-001-11

R5W



FULL SIZE PLANS HAVE BEEN PREPARED USING STANDARD ENGINEERING SCALES. REDUCED SIZED PLANS WILL NOT CONFORM TO STANDARD SCALES. IN MAKING MEASUREMENTS ON REDUCED PLANS, THE ABOVE SCALES MAY BE USED.

J.U.L.I.E.
JOINT UTILITY LOCATION INFORMATION FOR EXCAVATION
1-800-892-0123
OR 811

BEGIN SECTION 1
EMPORIA DRIVE
STA 105+80.00

END SECTION 1
SPRING CREEK
STA 122+50.00

BEGIN SECTION 2
WALNUT STREET
STA 41+00.00

END SECTION 2
9TH STREET/
BUSINESS LOOP 55
STA 98+50.00

PROJECT ENGINEER: JOHN NEGANGARD (217) 782-4760
PROJECT MANAGER: VICTOR YOUNG (217) 557-7897

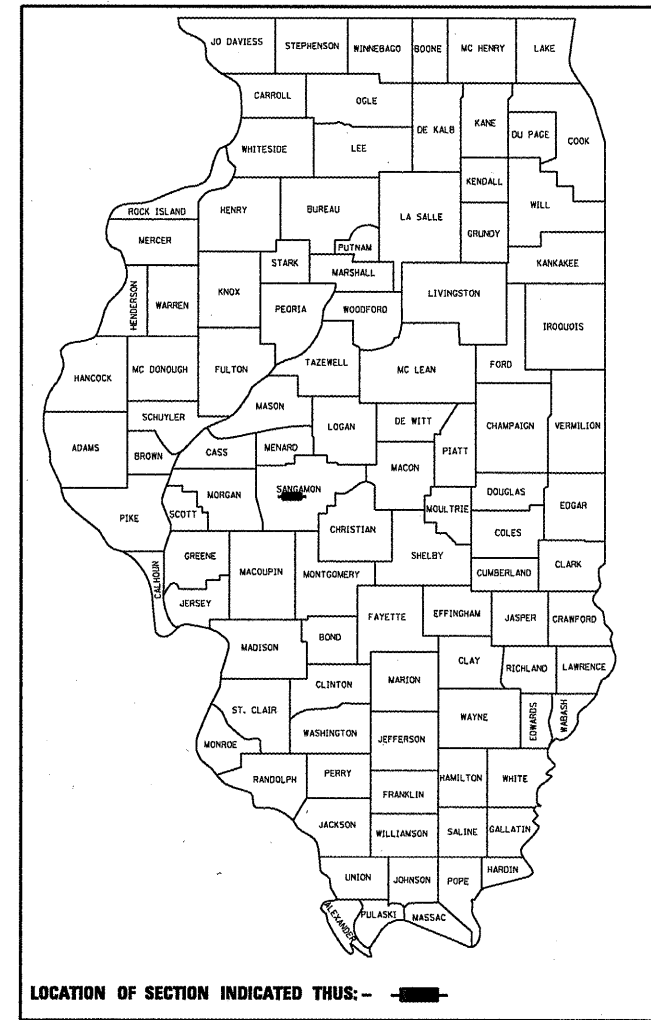
LENGTH OF IMPROVEMENT = 7,420.0 FT. = 1.4 MILES

CONTRACT NO. 72D90

F.A.P. RTE.	SECTION	COUNTY	TOTAL SHEETS	SHEET NO.
67	(107Z)I-3, (S)I-5	SANGAMON	20	1
		ILLINOIS	CONTRACT NO. 72D90	

*20+5=25

D-96-001-11



LOCATION OF SECTION INDICATED THUS: —

STATE OF ILLINOIS
DEPARTMENT OF TRANSPORTATION
DIVISION OF HIGHWAYS

SUBMITTED FEBRUARY 3 20 11
Reg. 2 Smith
DEPUTY DIRECTOR OF HIGHWAYS, REGION ENGINEER

March 25 20 11
Scott E. Stett P.E. I.S.
acting ENGINEER OF DESIGN AND ENVIRONMENT

March 25 20 11
Christine M. Reed I.S.
DIRECTOR OF HIGHWAYS, CHIEF ENGINEER

PRINTED BY THE AUTHORITY
OF THE STATE OF ILLINOIS