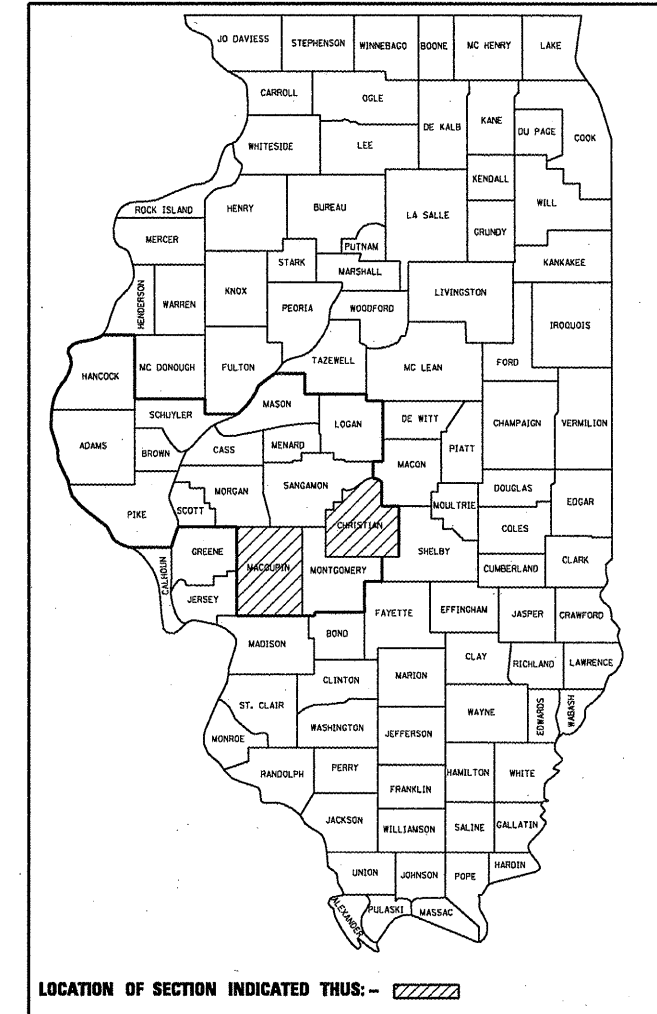


**STATE OF ILLINOIS**  
**DEPARTMENT OF TRANSPORTATION**  
**DIVISION OF HIGHWAYS**

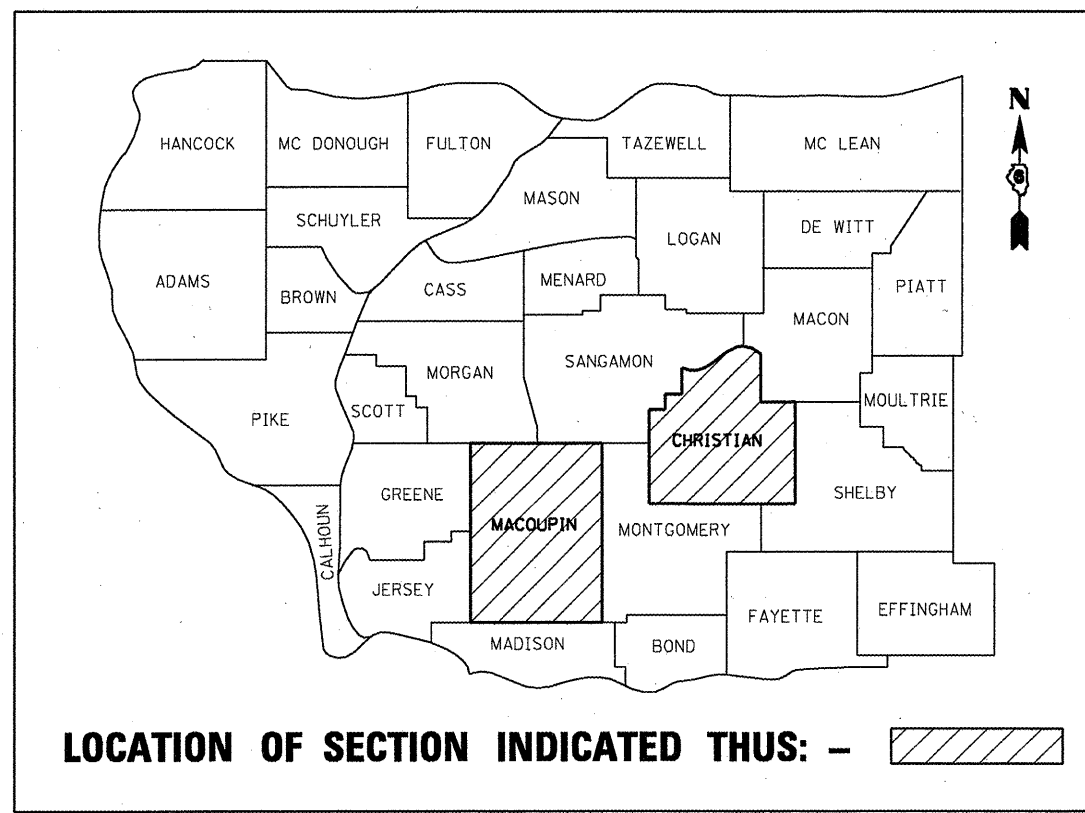
**PROPOSED**  
**HIGHWAY PLANS**

**ROUTE: VARIOUS**  
**SECTION: D6 GUARDRAIL END REPL 2011**  
**PROJECT HSIP-0006(838)**  
**COUNTY: CHRISTIAN & MACOUPIN**

D-96-027-11



C-96-027-11



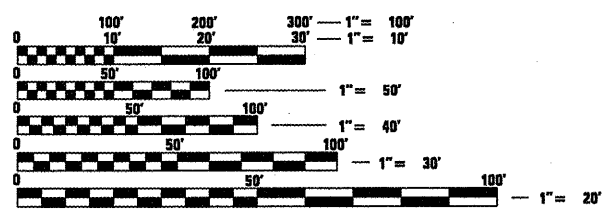
**LOCATION MAP**

**INDEX OF SHEETS**

- 1 COVER SHEET
- 2 GENERAL NOTES
- 3 SUMMARY OF QUANTITIES
- 4 - 10 SCHEDULES OF QUANTITIES
- 11, 12 GUARDRAIL LOCATION SHEETS
- 13 - 16 GUARDRAIL DETAIL SHEETS
- 17 - 20 EXISTING GUARDRAIL MODIFICATION DETAIL SHEETS
- 21 - 27 SIGN LOCATION AND DETAIL SHEETS

**HIGHWAY STANDARDS**

- |           |           |
|-----------|-----------|
| 000001-06 | 701201-04 |
| 630001-09 | 701501-06 |
| 630301-05 | 701901-01 |
| 631011-07 | 720006-02 |
| 635006-03 | 728001-01 |
| 635011-02 | 729001-01 |
| 701006-03 |           |



FULL SIZE PLANS HAVE BEEN PREPARED USING STANDARD ENGINEERING SCALES. REDUCED SIZED PLANS WILL NOT CONFORM TO STANDARD SCALES. IN MAKING MEASUREMENTS ON REDUCED PLANS, THE ABOVE SCALES MAY BE USED.

J.U.L.I.E.  
 JOINT UTILITY LOCATION INFORMATION FOR EXCAVATION  
 1-800-892-0123  
 OR 811

PROJECT ENGINEER: JEFF MYERS (217) 782-4761  
 TEAM ENGINEER: BRIAN LANINGHAM (217) 524-0472

CONTRACT NO. 72E07

STATE OF ILLINOIS  
 DEPARTMENT OF TRANSPORTATION  
 DIVISION OF HIGHWAYS

SUBMITTED December 19, 2010  
Reg. 2 Dm  
 DEPUTY DIRECTOR OF HIGHWAYS, REGION ENGINEER

February 4 2011  
Scott E. Still, P.E.  
 ENGINEER OF DESIGN AND ENVIRONMENT

February 4 2011  
Christine M. Reeder  
 DIRECTOR OF HIGHWAYS, CHIEF ENGINEER

**PRINTED BY THE AUTHORITY**  
**OF THE STATE OF ILLINOIS**