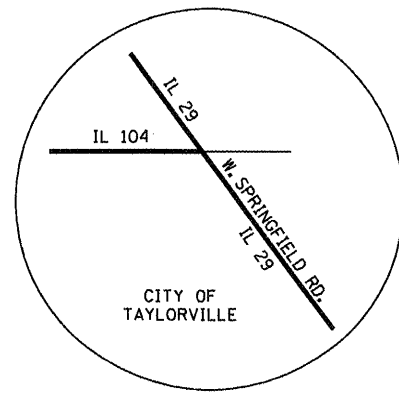

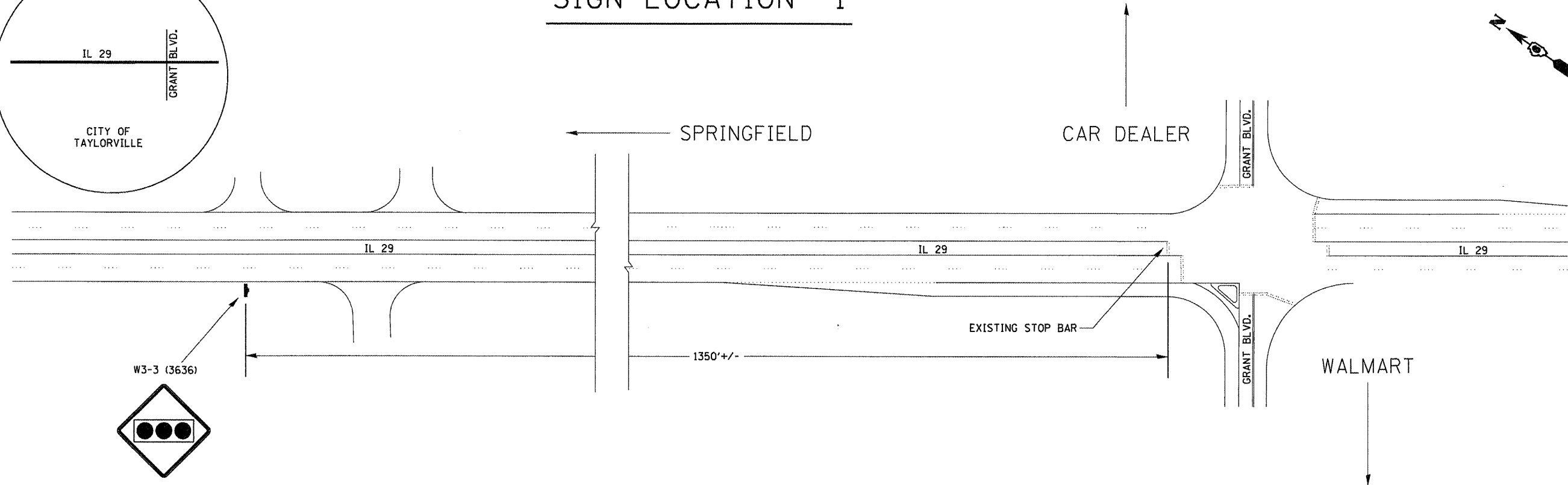
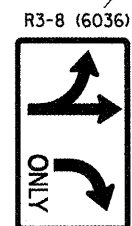

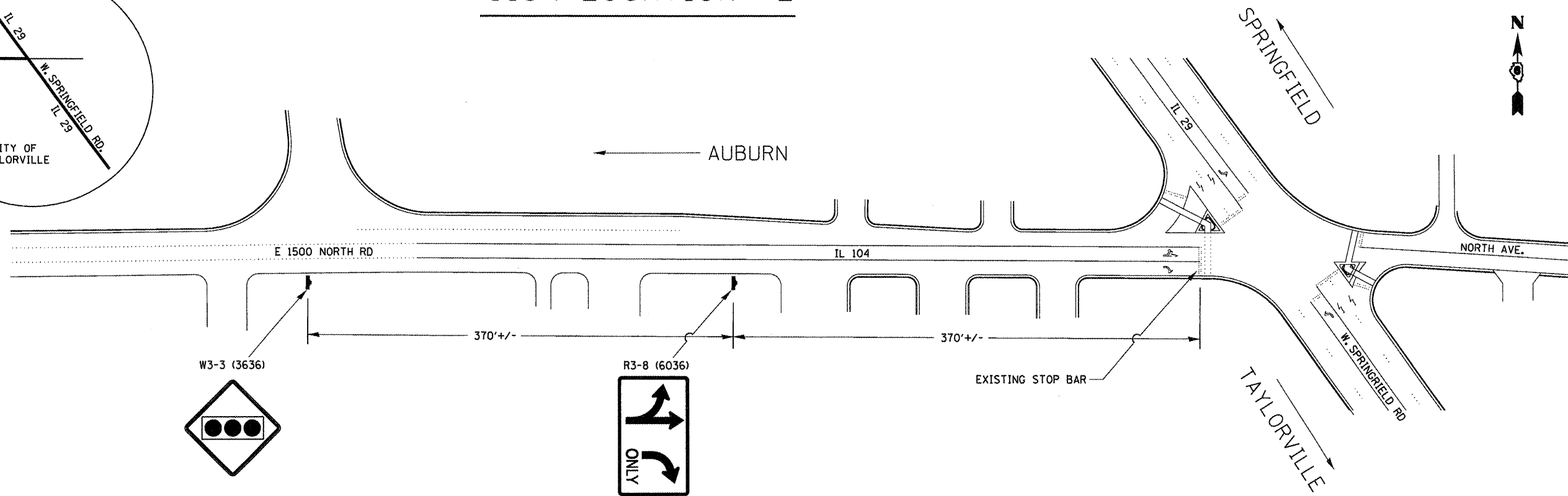


SIGN LOCATION #1



SIGN LOCATION #2



FILE NAME =	USER NAME = laughlinr1	DESIGNED -	REVISED -
c:\pwork\pwork\laughlinr1\d0240307\06	22E07-ah1-sign-location-details.dgn	DRAWN -	REVISED -
	PLLOT SCALE = 100.0000' / in.	CHECKED -	REVISED -
	PLLOT DATE = Dec-16-2010 09:47:33AM	DATE -	REVISED -

STATE OF ILLINOIS
DEPARTMENT OF TRANSPORTATION

D6 GUARDRAIL END REPL
SIGN LOCATION & DETAIL SHEETS

SCALE: SHEET NO. OF SHEETS STA. TO STA.

F.A.P. RTE.	SECTION	COUNTY	TOTAL SHEETS	SHEET NO.
VAR.	**	*	27	21
CONTRACT NO. T2E07				
ILLINOIS FED. AID PROJECT				

** D6 GUARDRAIL END REPL 2011

* CHRISTIAN MACOUPIN